

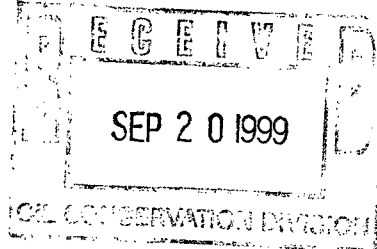
NSP(L)(SD) 10/12/99

RAPTOR RESOURCES, INC.

901 Rio Grande

Austin, Texas 78701

(512) 478-4427



September 14, 1999

Mr. Michael Stogner
New Mexico Oil Conservation Division
2040 Pacheco
Santa Fe, New Mexico 87504

RE: Application for reduction of an existing non-standard Jalmat Gas proration unit, S/2 Sec.3, T 23S, R 36E, Lea County, New Mexico, State 'A' A/C Well No. 48.

Dear Mr. Stogner,

Raptor Resources, Inc. respectfully requests your approval of this administrative application for the reduction of the existing 320-acre non-standard gas spacing and proration unit comprising the N/2 of Section 3, Township 23 South, Range 36E, Jalmat Gas Pool, Lea County, New Mexico, to a 280-acre unit by deleting the SE/4 SW/4 of said Section 23 because the No. 48 is being reclassified as an oil well effective January 1, 2000.

Enclosed is the 40-acre plat for No. 48 and revised plats for all wells in this proration unit.

The offset operator plat shows that Arco Permian, Arch Petroleum Inc, Gruy Petroleum Management Co. and Texaco, as the offset operators that could be affected by this unorthodox location. Please find enclosed evidence that they have been notified of this application.

Raptor Resources, Inc. respectfully requests your approval of this application for an unorthodox location and simultaneous dedication. A copy of this letter and attachments has been furnished by Certified Mail to the offset operators as their notice of this application.

If you have any questions or require any further information concerning this application, please contact me at (915) 697-1609 or e-mail me at BRKeathly@juno.com.

Sincerely,

Bill R. Keathly
Regulatory Agent for Raptor Resources

Cc: Oil Conservation Division - Hobbs

State "A" A/C 1 # 48
Section 3, T-23S, R-36E, (N)
API # 30-025-09233
Lea County, New Mexico

RE: Application for Unorthodox Location

Notification of Offset Operators:

Arco Permian
P.O. Box 1610
Midland, TX 79702-1610

Arch Petroleum Inc
P.O. Box 10340
Midland, TX 79702-7340

Texaco
P.O. Box 3109
Midland, TX 79702

Gruy Petroleum Management Co.
P.O. Box 140907
Irving, TX 75014-0907

Please find attached evidence that the above listed companies have been sent copies of the Non-standard location request.

Z 444 966 562

US Postal Service
Receipt for Certified Mail

No Insurance Coverage Provided.
 Do not use for International Mail (See reverse)

PS Form 3800, April 1995

State A A/C 1 # 48

Sent to Garney Petro. Svc. Int. Co.	
Street & Number Box 140907	
Post Office, State, & ZIP Code Irving, TX 75014	
Postage	\$ 77
Certified Fee	140
Special Delivery Fee	
Restricted Delivery Fee	
Return Receipt Showing to Whom & Date Delivered	125
Return Receipt Showing to Whom, Date, & Addressee's Address	
TOTAL Postage & Fees	\$ 342
Postmark or Date	SEP 16 1999 TX VILLAGE

Z 444 966 559

US Postal Service

Receipt for Certified Mail

No Insurance Coverage Provided.
 Do not use for International Mail (See reverse)

PS Form 3800, April 1995

84A 1214 V 7975

Sent to Arco Permian	
Street & Number Box 1410	
Post Office, State, & ZIP Code Midland, TX 79702	
Postage	\$ 77
Certified Fee	140
Special Delivery Fee	
Restricted Delivery Fee	
Return Receipt Showing to Whom & Date Delivered	125
Return Receipt Showing to Whom, Date, & Addressee's Address	
TOTAL Postage & Fees	\$ 342
Postmark or Date	SEP 16 1999 MIDLAND, TX VILLAGE STA. USPS

Z 444 966 561

US Postal Service
Receipt for Certified Mail

No Insurance Coverage Provided.
 Do not use for International Mail (See reverse)

PS Form 3800, April 1995

State A A/C 1 # 48

Sent to Texas	
Street & Number Box 3109	
Post Office, State, & ZIP Code Midland, TX 79702	
Postage	\$ 77
Certified Fee	140
Special Delivery Fee	
Restricted Delivery Fee	
Return Receipt Showing to Whom & Date Delivered	125
Return Receipt Showing to Whom, Date, & Addressee's Address	
TOTAL Postage & Fees	\$ 342
Postmark or Date	SEP 16 1999 MIDLAND, TX VILLAGE STA. USPS

Z 444 966 560

US Postal Service
Receipt for Certified Mail

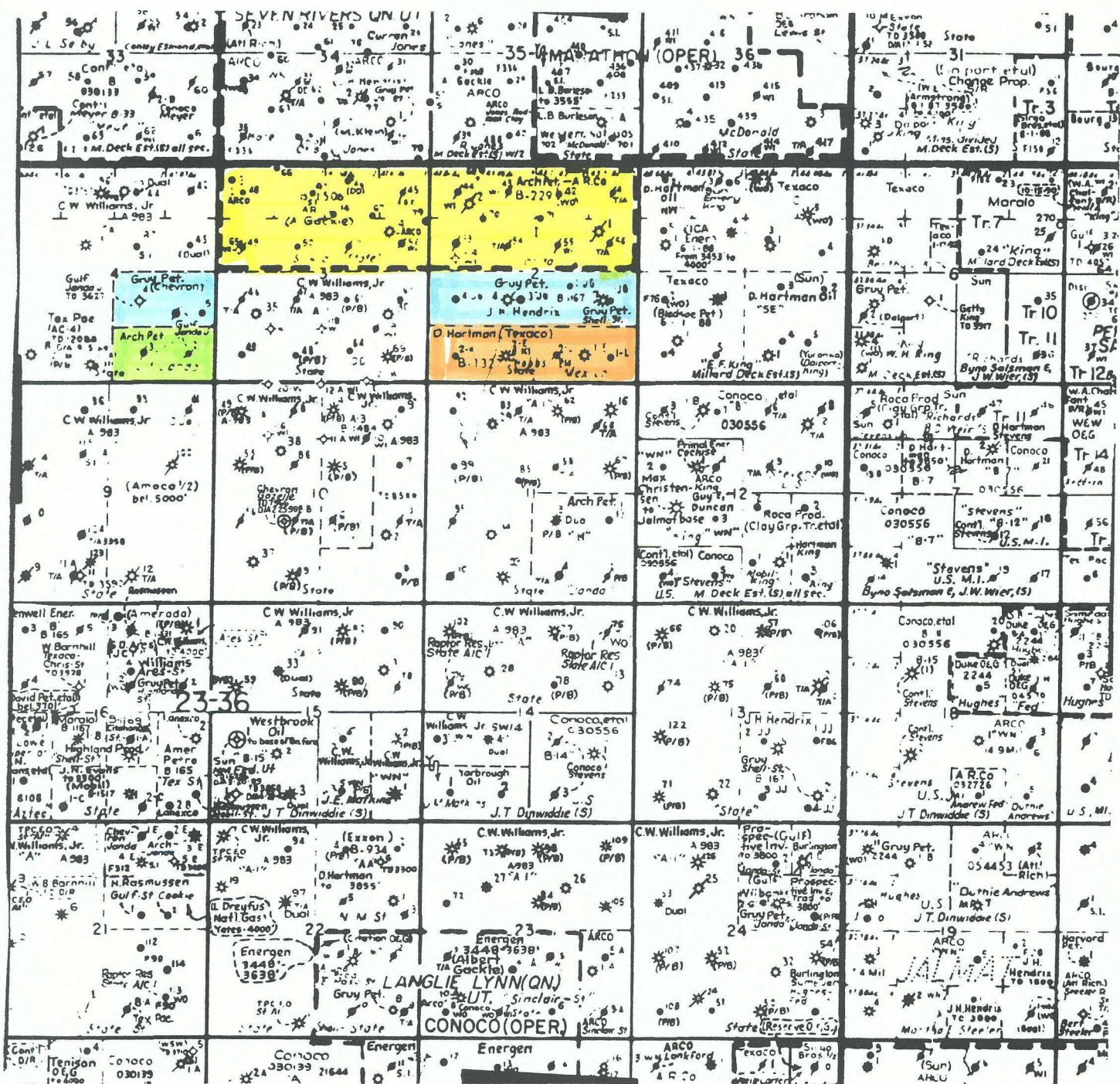
No Insurance Coverage Provided.
 Do not use for International Mail (See reverse)

PS Form 3800, April 1995

State A A/C 1 # 48

Sent to Arco Petro. Inc.	
Street & Number Box 10340	
Post Office, State, & ZIP Code Midland, TX 79702	
Postage	\$ 77
Certified Fee	140
Special Delivery Fee	
Restricted Delivery Fee	
Return Receipt Showing to Whom & Date Delivered	125
Return Receipt Showing to Whom, Date, & Addressee's Address	
TOTAL Postage & Fees	\$ 342
Postmark or Date	SEP 16 1999 TX VILLAGE STA. USPS

Arco Permian
 Arch Petroleum
 Texaco
 Gruy Prod. mgmt



District I
PO Box 1980, Hobbs, NM 88241-1980

State of New Mexico
Energy, Minerals & Natural Resources Department

Revised February 21, 1994
instructions on back

District II
PO Drawer DD, Artesia, NM 88211-0719

OIL CONSERVATION DIVISION

Submit to Appropriate District Office

District III
1000 Rio Brazos Rd. Aztec, NM 87410

PO Box 2088
Santa Fe, NM 87504-2088

State Lease - 4 Copies

District IV
PO Box 2088, Santa Fe, NM 87504-2088

Fee Lease - 3 Copies

☐ AMENDED REPORT

WELL LOCATION AND ACREAGE DEDICATION PLAT

API Number 30-025-09233		2 Pool Code 33820		3 Pool Name Jalmat, TnsI, Yts, 7-Rivers - Oil	
4 Property Code 24669		5 Property Name State 'A' A/C I			6 Well Number 48
7 OGRID No. 162791		8 Operator Name Raptor Resources, Inc,			9 Elevation


10 Surface Location

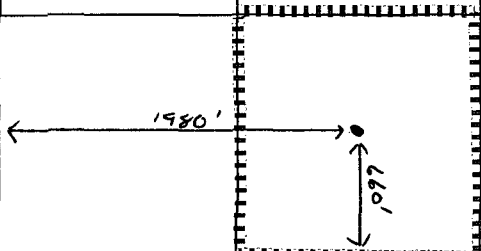
UL or lot no.	Section	Township	Range	Lot Idn	Feet from the	North/South line	Feet from the	East/West line	County
N	3	23S	36E		660	South	1980	West	Lea

11 Bottom Hole Location If Different From Surface

UL or lot no.	Section	Township	Range	Lot Idn	Feet from the	North/South line	Feet from the	East/West line	County
12 Dedicated Acres 40	13 Joint or Infill	14 Consolidation Code		15 Order No.					

NO ALLOWABLE WILL BE ASSIGNED TO THIS COMPLETION UNTIL ALL INTERESTS HAVE BEEN CONSOLIDATED
OR A NON-STANDARD UNIT HAS BEEN APPROVED BY THE DIVISION

16					17 OPERATOR CERTIFICATION I hereby certify that the information contained herein is true and complete to the best of my knowledge and belief  Signature Bill R. Keathly Printed Name Regulatory Agent - Raptor Title 9-10-99 Date
					18 SURVEYOR CERTIFICATION I hereby certify that the well location shown on this plat was plotted from field notes of actual surveys made by me or under my supervision, and that the same is true and correct to the best of my belief. Date of Survey Signature and Seal of Professional Surveyor: Certificate Number



District I
PO Box 1980, Hobbs. NM 88241-1980

District II
PO Drawer DD, Artesia, NM 88211-0719

District III
1000 Rio Brazos Rd. Aztec, NM 87410

District IV
PO Box 2088, Santa Fe. NM 87504-2088

State of New Mexico
Energy, Minerals & Natural Resources Department

OIL CONSERVATION DIVISION
PO Box 2088
Santa Fe, NM 87504-2088

Form C-1

Revised February 21, 19

Instructions on ba

Submit to Appropriate District Offi

State Lease - 4 Copi

Fee Lease - 3 Copi

☐ AMENDED REPORT

WELL LOCATION AND ACREAGE DEDICATION PLAT

API Number 30-025-09238	2 Pool Code 79240	3 Pool Name Jalmat, TnsI, Yts, 7-Rivers (Pro Gas)
4 Property Code 24669	5 Property Name State 'A' A/C 1	6 Well Number 30
7 OGRID No. 162791	8 Operator Name Raptor Resources, Inc,	9 Elevation

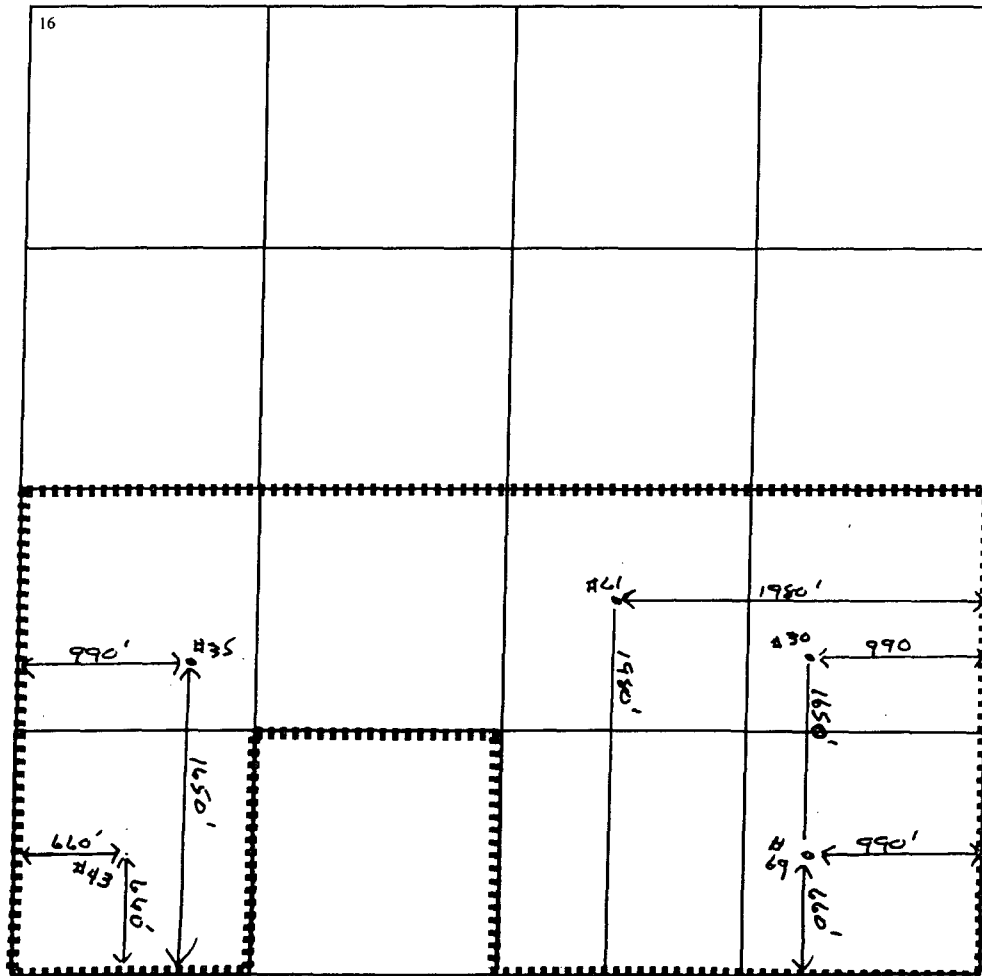
10 Surface Location

UL or lot no. I	Section 3	Township 23S	Range 36E	Lot Idn	Feet from the 1650	North/South line South	Feet from the 990	East/West line East	County Lea
---------------------------	---------------------	------------------------	---------------------	---------	------------------------------	----------------------------------	-----------------------------	-------------------------------	----------------------

11 Bottom Hole Location If Different From Surface

UL or lot no.	Section	Township	Range	Lot Idn	Feet from the	North/South line	Feet from the	East/West line	County
12 Dedicated Acres 280	13 Joint or Infill	14 Consolidation Code	15 Order No.						

NO ALLOWABLE WILL BE ASSIGNED TO THIS COMPLETION UNTIL ALL INTERESTS HAVE BEEN CONSOLIDATED
OR A NON-STANDARD UNIT HAS BEEN APPROVED BY THE DIVISION



17 OPERATOR CERTIFICATION

I hereby certify that the information contained herein is true and complete to the best of my knowledge and belief

Bill R. Keathly
Signature

Printed Name
Bill R. Keathly

Title
Regulatory Agent - Raptor

Date

Date

18 SURVEYOR CERTIFICATION

I hereby certify that the well location shown on this plat was plotted from field notes of actual surveys made by me or under my supervision, and that the same is true and correct to the best of my belief.

Date of Survey

Signature and Seal of Professional Surveyor:

Certificate Number

District I
PO Box 1980, Hobbs. NM 88241-1980

District II
PO Drawer DD, Artesia, NM 88211-0719

District III
1000 Rio Brazos Rd. Aztec, NM 87410

District IV
PO Box 2088, Santa Fe. NM 87504-2088

State of New Mexico
Energy, Minerals & Natural Resources Department

OIL CONSERVATION DIVISION
PO Box 2088
Santa Fe, NM 87504-2088

Form C-1

Revised February 21, 19

Instructions on ba

Submit to Appropriate District Offi

State Lease - 4 Copi

Fee Lease - 3 Copi

☐ AMENDED REPORT

WELL LOCATION AND ACREAGE DEDICATION PLAT

API Number 30-025-09252	2 Pool Code 79240	3 Pool Name Jalmat, Tnsi, Yts, 7-Rivers (Pro Gas)
4 Property Code 24669	5 Property Name State 'A' A/C 1	6 Well Number 61
7 OGRID No. 162791	8 Operator Name Raptor Resources, Inc,	9 Elevation

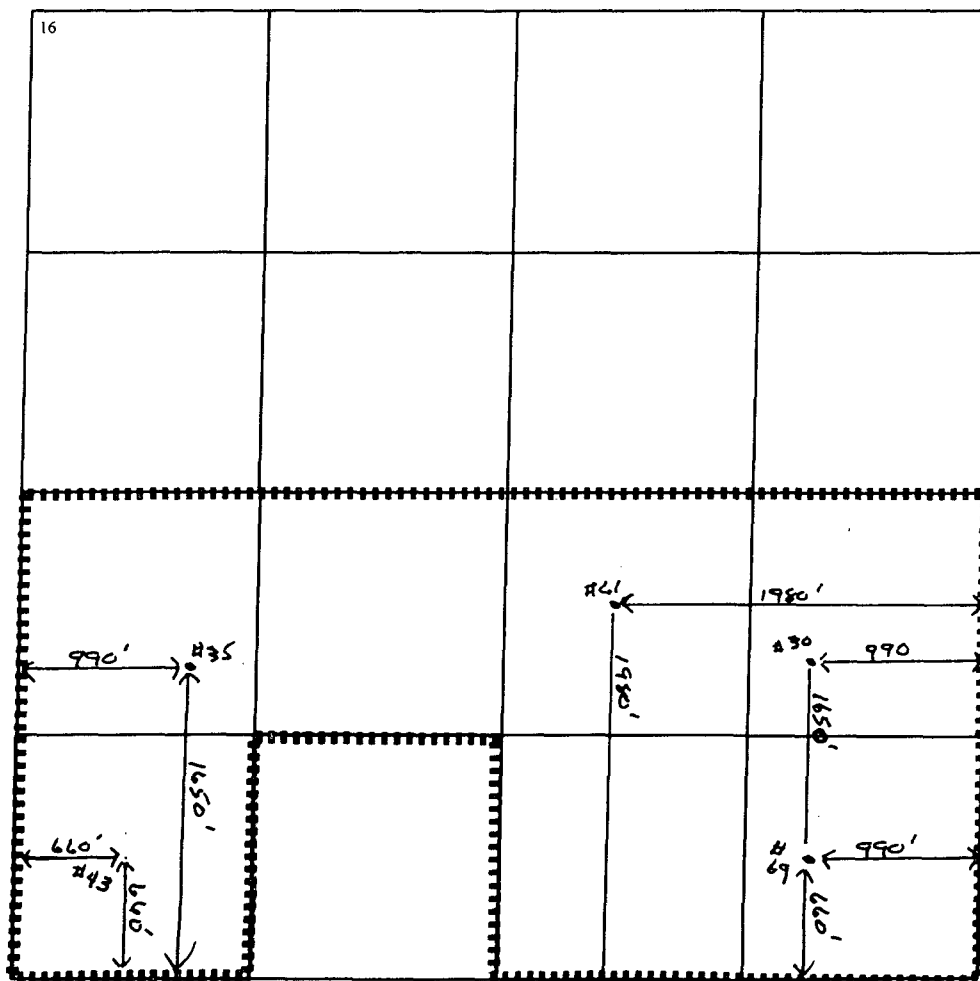
10 Surface Location

UL or lot no. J	Section 3	Township 23S	Range 36E	Lot Idn	Feet from the 1980	North/South line South	Feet from the 1980	East/West line East	County Lea
---------------------------	---------------------	------------------------	---------------------	---------	------------------------------	----------------------------------	------------------------------	-------------------------------	----------------------

11 Bottom Hole Location If Different From Surface

UL or lot no.	Section	Township	Range	Lot Idn	Feet from the	North/South line	Feet from the	East/West line	County
12 Dedicated Acres 280	13 Joint or Infill	14 Consolidation Code	15 Order No.						

NO ALLOWABLE WILL BE ASSIGNED TO THIS COMPLETION UNTIL ALL INTERESTS HAVE BEEN CONSOLIDATED
OR A NON-STANDARD UNIT HAS BEEN APPROVED BY THE DIVISION



17 OPERATOR CERTIFICATION

I hereby certify that the information contained herein is true and complete to the best of my knowledge and belief

Bill R. Keathly
Signature

Printed Name
Bill R. Keathly

Title
Regulatory Agent - Raptor

Date

Date

18 SURVEYOR CERTIFICATION

I hereby certify that the well location shown on this plat was plotted from field notes of actual surveys made by me or under my supervision, and that the same is true and correct to the best of my belief.

Date of Survey

Signature and Seal of Professional Surveyor:

Certificate Number

District I
PO Box 1980, Hobbs. NM 88241-1980
District II
PO Drawer DD, Artesia, NM 88211-0719
District III
1000 Rio Brazos Rd. Aztec, NM 87410
District IV
PO Box 2088, Santa Fe. NM 87504-2088

State of New Mexico
Energy, Minerals & Natural Resources Department

OIL CONSERVATION DIVISION
PO Box 2088
Santa Fe, NM 87504-2088

Form C-1

Revised February 21, 19
instructions on ba

Submit to Appropriate District Offi
State Lease - 4 Copi
Fee Lease - 3 Copi

☐ AMENDED REPORT

WELL LOCATION AND ACREAGE DEDICATION PLAT

API Number 30-025-09229	2 Pool Code 79240	3 Pool Name Jalmat, TnsI, Yts, 7-Rivers (Pro Gas)
4 Property Code 24669	5 Property Name State 'A' A/C I	6 Well Number 69
7 OGRID No. 162791	8 Operator Name Raptor Resources, Inc,	9 Elevation

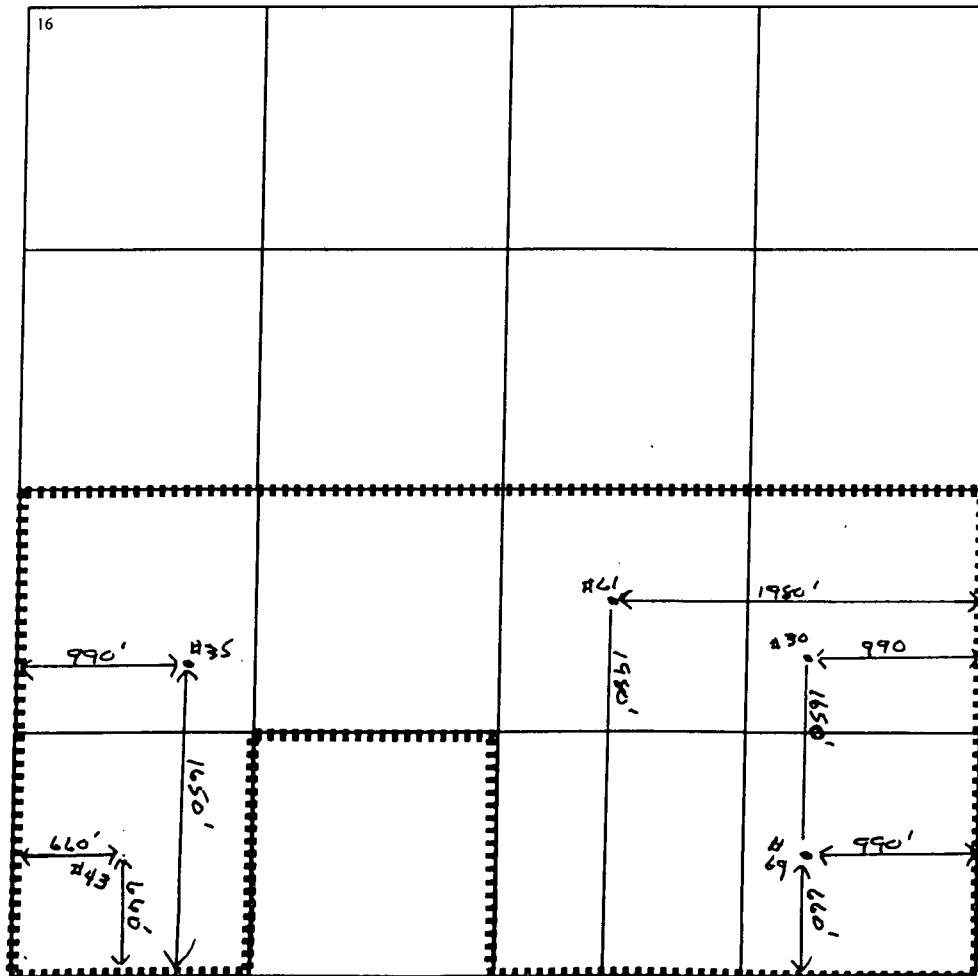
10 Surface Location

UL or lot no. P	Section 3	Township 23S	Range 36E	Lot Idn	Feet from the 660	North/South line South	Feet from the 990	East/West line East	County Lea
---------------------------	---------------------	------------------------	---------------------	---------	-----------------------------	----------------------------------	-----------------------------	-------------------------------	----------------------

11 Bottom Hole Location If Different From Surface

UL or lot no.	Section	Township	Range	Lot Idn	Feet from the	North/South line	Feet from the	East/West line	County
12 Dedicated Acres 280	13 Joint or Infill	14 Consolidation Code	15 Order No.						

NO ALLOWABLE WILL BE ASSIGNED TO THIS COMPLETION UNTIL ALL INTERESTS HAVE BEEN CONSOLIDATED
OR A NON-STANDARD UNIT HAS BEEN APPROVED BY THE DIVISION



17 OPERATOR CERTIFICATION

I hereby certify that the information contained herein is true and complete to the best of my knowledge and belief

Bill R. Keathly
Signature
Bill R. Keathly
Printed Name
Regulatory Agent - Raptor
Title
Date

18 SURVEYOR CERTIFICATION

I hereby certify that the well location shown on this plat was plotted from field notes of actual surveys made by me or under my supervision, and that the same is true and correct to the best of my belief.

Date of Survey
Signature and Seal of Professional Surveyor:

Certificate Number

District I
PO Box 1980, Hobbs, NM 88241-1980

District II
PO Drawer DD, Artesia, NM 88211-0719

District III
1000 Rio Brazos Rd. Aztec, NM 87410

District IV
PO Box 2088, Santa Fe, NM 87504-2088

State of New Mexico
Energy, Minerals & Natural Resources Department

OIL CONSERVATION DIVISION

PO Box 2088
Santa Fe, NM 87504-2088

Revised February 21, 19
instructions on ba

Submit to Appropriate District Offi
State Lease - 4 Copi
Fee Lease - 3 Copi

☐ AMENDED REPORT

WELL LOCATION AND ACREAGE DEDICATION PLAT

API Number 30-025-09237		2 Pool Code 79240		3 Pool Name Jalmat, TnsI, Yts, 7-Rivers (Pro Gas)	
4 Property Code 24669		5 Property Name State 'A' A/C 1			6 Well Number 35
7 OGRID No. 162791		8 Operator Name Raptor Resources, Inc,			9 Elevation

10 Surface Location

UL or lot no.	Section	Township	Range	Lot Idn	Feet from the	North/South line	Feet from the	East/West line	County
L	3	23S	36E		1650	South	990	West	Lea

11 Bottom Hole Location If Different From Surface

UL or lot no.	Section	Township	Range	Lot Idn	Feet from the	North/South line	Feet from the	East/West line	County

12 Dedicated Acres 280	13 Joint or Infill	14 Consolidation Code	15 Order No.
----------------------------------	--------------------	-----------------------	--------------

NO ALLOWABLE WILL BE ASSIGNED TO THIS COMPLETION UNTIL ALL INTERESTS HAVE BEEN CONSOLIDATED
OR A NON-STANDARD UNIT HAS BEEN APPROVED BY THE DIVISION

16					17 OPERATOR CERTIFICATION		
					<p>I hereby certify that the information contained herein is true and complete to the best of my knowledge and belief</p> <p><i>Bill R. Keathly</i></p> <p>Signature</p> <p>Printed Name Bill R. Keathly</p> <p>Title Regulatory Agent - Raptor</p> <p>Date</p>		
<p>18 SURVEYOR CERTIFICATION</p> <p>I hereby certify that the well location shown on this plat was plotted from field notes of actual surveys made by me or under my supervision, and that the same is true and correct to the best of my belief.</p> <p>Date of Survey</p> <p>Signature and Seal of Professional Surveyor:</p> <p>Certificate Number</p>						<p>19</p>	
						<p>20</p>	

District I
PO Box 1980, Hobbs, NM 88241-1980

District II
PO Drawer DD, Artesia, NM 88211-0719

District III
1000 Rio Brazos Rd. Aztec, NM 87410

District IV
PO Box 2088, Santa Fe, NM 87504-2088

State of New Mexico
Energy, Minerals & Natural Resources Department

OIL CONSERVATION DIVISION
PO Box 2088
Santa Fe, NM 87504-2088

Revised February 21, 19
instructions on ba

Submit to Appropriate District Offi
State Lease - 4 Copi
Fee Lease - 3 Copi

☐ AMENDED REPORT

WELL LOCATION AND ACREAGE DEDICATION PLAT

API Number 30-025-09236		2 Pool Code 79240		3 Pool Name Jalmat, Tnsi, Yts, 7-Rivers (Pro Gas)	
4 Property Code 24669		5 Property Name State 'A' A/C 1			
7 OGRID No. 162791		8 Operator Name Raptor Resources, Inc.			
				6 Well Number 43	
				9 Elevation	

10 Surface Location

UL or lot no.	Section	Township	Range	Lot Idn	Feet from the	North/South line	Feet from the	East/West line	County
M	3	23S	36E		660	South	660	West	Lea

11 Bottom Hole Location If Different From Surface

UL or lot no.	Section	Township	Range	Lot Idn	Feet from the	North/South line	Feet from the	East/West line	County

12 Dedicated Acres 280	13 Joint or Infill	14 Consolidation Code	15 Order No.

NO ALLOWABLE WILL BE ASSIGNED TO THIS COMPLETION UNTIL ALL INTERESTS HAVE BEEN CONSOLIDATED
OR A NON-STANDARD UNIT HAS BEEN APPROVED BY THE DIVISION

16					17 OPERATOR CERTIFICATION I hereby certify that the information contained herein is true and complete to the best of my knowledge and belief Signature Bill R. Keathly Printed Name Regulatory Agent - Raptor Title Date	
					18 SURVEYOR CERTIFICATION I hereby certify that the well location shown on this plat was plotted from field notes of actual surveys made by me or under my supervision, and that the same is true and correct to the best of my belief. Date of Survey Signature and Seal of Professional Surveyor: Certificate Number	

