


District I
1625 N. French Dr., Hobbs, NM 88240
District II
811 S. First St., Artesia, NM 88210
District III
1000 Rio Brazos Road, Aztec, NM 87410
District IV
1220 S. St. Francis Dr., Santa Fe, NM 87505

State of New Mexico
Energy Minerals and Natural Resources
Oil Conservation Division
1220 South St. Francis Dr.
Santa Fe, NM 87505



Form C-141
Revised August 8, 2011

Release Notification and Corrective Action

nJMW1224938010

OPERATOR

☒ Initial Report ☐ Final Report

Name of Company	Judah Oil, LLC	245872	Contact	James B. Campanella
Address	PO Box 568 Artesia, NM 88211		Telephone No.	575-748-5488
Facility Name	Cedar Lake Unloading Station		Facility Type	SWD

Surface Owner	BLM	Mineral Owner	BLM	API No.	N/A 30-015-32265
---------------	-----	---------------	-----	---------	------------------

LOCATION OF RELEASE

Jamoca Fed SWD #1

Unit Letter	Section	Township	Range	Feet from the	North/South Line	Feet from the	East/West Line	County
A	29	17S	31E	N/A		N/A		Eddy

Latitude _____ Longitude _____

NATURE OF RELEASE

Type of Release	Oil and Water	Volume of Release	11,910 bbls water 942 bbls of oil	Volume Recovered	Not Known
Source of Release	Tank Facility	Date and Hour of Occurrence	8/19/2012 12:03 a.m.	Date and Hour of Discovery	8/19/2012 12:03 a.m.
Was Immediate Notice Given?	<input checked="" type="checkbox"/> Yes <input type="checkbox"/> No <input type="checkbox"/> Not Required	If YES, To Whom?	12:03 a.m. Called 911, 12:14 a.m. Called OCD, 12:19 a.m. Called Jim Amos w/ BLM, 12:33 a.m. Called CVE, 12:50 talked to Jim Amos w/ Carlsbad BLM		
By Whom?	James Campanella	Date and Hour	See Above		
Was a Watercourse Reached?	<input type="checkbox"/> Yes <input checked="" type="checkbox"/> No	If YES, Volume Impacting the Watercourse.			

If a Watercourse was Impacted, Describe Fully.*



Describe Cause of Problem and Remedial Action Taken.*

Lightning Struck Tank Facility, No action taken as of yet.


Describe Area Affected and Cleanup Action Taken.*


All tanks were burnt, fluid was contained in tank facility pit area. Planning immediate clean up. Pulling all fluids from tank pit area and removing all burnt debris, then will start contaminated soil remediation.

I hereby certify that the information given above is true and complete to the best of my knowledge and understand that pursuant to NMOCD rules and regulations all operators are required to report and/or file certain release notifications and perform corrective actions for releases which may endanger public health or the environment. The acceptance of a C-141 report by the NMOCD marked as "Final Report" does not relieve the operator of liability should their operations have failed to adequately investigate and remediate contamination that pose a threat to ground water, surface water, human health or the environment. In addition, NMOCD acceptance of a C-141 report does not relieve the operator of responsibility for compliance with any other federal, state, or local laws and/or regulations.

Signature: 	OIL CONSERVATION DIVISION	
Printed Name: James B Campanella	Approved by Environmental Specialist	Signed By 
Title: Member Manager	Approval Date: SEP 05 2012	Expiration Date:
E-mail Address: jbc@judahoil.com	Conditions of Approval: Remediation per OCD Rules & Guidelines. SUBMIT REMEDIATION PROPOSAL NOT LATER THAN:	Attached <input type="checkbox"/>
Date: 8/20/2012	Phone: 575-746-1280	

2 RP-1273
PH





Google earth

feet
meters

200

80



Imagry Date: 3/2/12

Judah Oil Cedar Lake Unloading Station

Jamaca Fed SWD #1 30-015-32265

A-29-17s - 31E