

District I
1625 N. French Dr., Hobbs, NM 88240
District II
811 S. First St., Artesia, NM 88210
District III
1000 Rio Brazos Road, Aztec, NM 87410
District IV
1220 S. St. Francis Dr., Santa Fe, NM 87505

State of New Mexico
Energy Minerals and Natural Resources

Form C-141
Revised August 8, 2011

Oil Conservation Division
1220 South St. Francis Dr.
Santa Fe, NM 87505

Submit 1 Copy to appropriate District Office in
accordance with 19.15.29 NMAC.

Release Notification and Corrective Action

OPERATOR

☒ Initial Report ☐ Final Report

Name of Company: BOPCO, L.P. 260737	Contact: Tony Savoie
Address: 522 W. Mermod, Suite 704 Carlsbad, N.M. 88220	Telephone No. 575-887-7329
Facility Name: Indian Flats Bass Federal SWD Tank Battery Battery is located 1340 ft, North of Well #6 API 30-015-22673	Facility Type: Exploration and Production

Surface Owner: Federal	Mineral Owner: Federal	API No. 30-015-22673
------------------------	------------------------	----------------------

LOCATION OF RELEASE

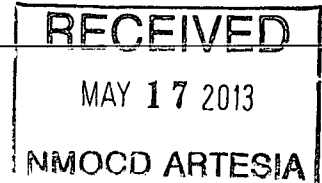
Unit Letter J	Section 35	Township 21S	Range 28E	Feet from the 1652	North/South Line South	Feet from the 2150	East/West Line East	County Eddy
------------------	---------------	-----------------	--------------	-----------------------	---------------------------	-----------------------	------------------------	-------------

Latitude N. 32.434001 Longitude W. 104.055557

NATURE OF RELEASE

Type of Release: Produced Water	Volume of Release: 375 Bbls.	Volume Recovered: 10 Bbls.
Source of Release: Produced water tank overflowed	Date and Hour of Occurrence: Date 4/25/13 time unknown	Date and Hour of Discovery: Date 4/25/13 5:00 p.m.
Was Immediate Notice Given? <input checked="" type="checkbox"/> Yes <input type="checkbox"/> No <input type="checkbox"/> Not Required	If YES, To Whom? NMOCD Emergency #104	
By Whom? Tony Savoie	Date and Hour: 4/26/13 at 8:00 a.m.	
Was a Watercourse Reached? <input type="checkbox"/> Yes <input checked="" type="checkbox"/> No	If YES, Volume Impacting the Watercourse.	

If a Watercourse was Impacted, Describe Fully.*



Describe Cause of Problem and Remedial Action Taken.*

The Strainer on the suction to the SWD plugged up causing the pump to discharge at a rate that was not sufficient to keep up with the incoming water. The alarm system failed to report high tank levels and high discharge pressure. The strainer was removed and cleaned.

Describe Area Affected and Cleanup Action Taken.*

The area was being remediated as a result of previous spills associated with the SWD pump failure. New impervious containment has been constructed around the SWD pump and oil production tanks. The area around the SWD tanks was scheduled for a soil boring event due to chloride levels that could not be delineated with a backhoe in that area. An air rotary rig has been scheduled to do the delineation. The area impacted was on top of several prior spills that stayed primarily around the SWD tanks and the caliche tank battery pad area.

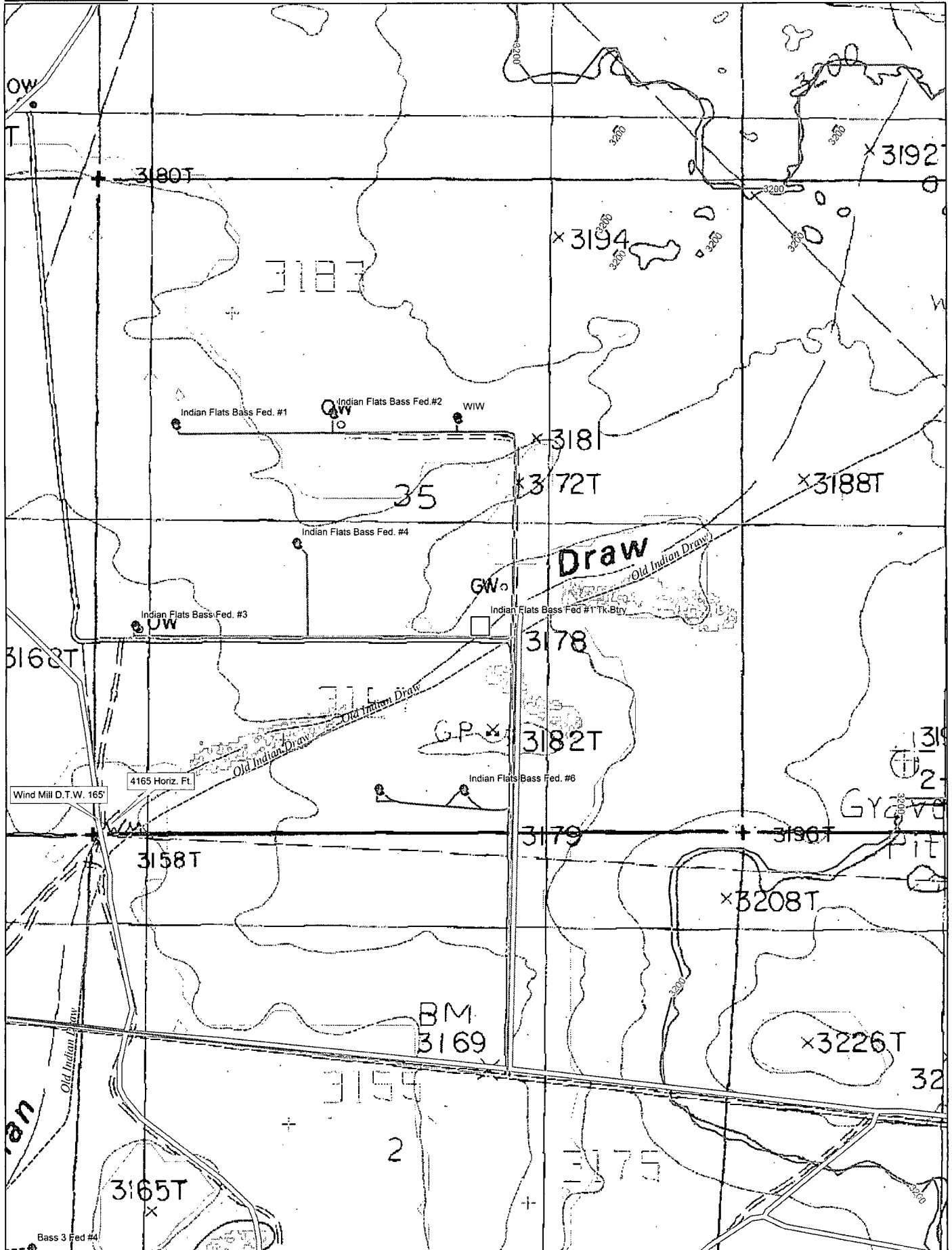
The remediation will continue as planned. The containment will be constructed around the SWD tanks upon achieving closure status for leaks and spills.

I hereby certify that the information given above is true and complete to the best of my knowledge and understand that pursuant to NMOCD rules and regulations all operators are required to report and/or file certain release notifications and perform corrective actions for releases which may endanger public health or the environment. The acceptance of a C-141 report by the NMOCD marked as "Final Report" does not relieve the operator of liability should their operations have failed to adequately investigate and remediate contamination that pose a threat to ground water, surface water, human health or the environment. In addition, NMOCD acceptance of a C-141 report does not relieve the operator of responsibility for compliance with any other federal, state, or local laws and/or regulations.

Signature: <i>Tony Savoie</i>		OIL CONSERVATION DIVISION	
Printed Name: Tony Savoie		Approved by Environmental Specialist: Signed By <i>Mike Brannon</i>	
Title: Waste Management and Remediation Specialist		Approval Date: MAY 20 2013	Expiration Date:
E-mail Address: tasavoie@basspet.com		Conditions of Approval: Remediation per OCD Rule & Guidelines. SUBMIT REMEDIATION	Attached <input type="checkbox"/>
Date: 5/16/13	Phone: 432-556-8730	PROPOSAL NO LATER THAN: <i>June 20, 2013</i>	

* Attach Additional Sheets If Necessary

2RP-1656



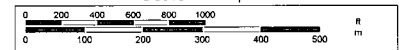
Data use subject to license.

© DeLorme. Topo North America™ 9.

www.delorme.com



Scale 1 : 12,800



1" = 1,066.7 ft Data Zoom 14-0