

District I  
1625 N. French Dr., Hobbs, NM 88240  
District II  
1301 W. Grand Avenue, Artesia, NM 88210  
District III  
1000 Rio Brazos Road, Aztec, NM 87410  
District IV  
1220 S. St. Francis Dr., Santa Fe, NM 87505

State of New Mexico  
Energy Minerals and Natural Resources

Oil Conservation Division  
1220 South St. Francis Dr.  
Santa Fe, NM 87505

Form C-141  
Revised October 10, 2003

Submit 2 Copies to appropriate  
District Office in accordance  
with Rule 116 on back  
side of form

**Release Notification and Corrective Action**

<u>MLB 1404935190</u>		<b>OPERATOR</b>	Initial Report	<b>X</b> Final Report
Name of Company: The Eastland Oil Company <u>22767</u>		Contact: Garret Donnelly		
Address: 415 West Wall St., Midland, TX 79701		Telephone No.: 432-683-6293		
Facility Name: State 32 No. 4		Facility Type: Oil <b>API NO.: 30-015-25428</b>		
Surface Owner: Faulk		Mineral Owner: State		Lease No.: L-6887

**LOCATION OF RELEASE**

Unit Letter	Section	Township	Range	Feet from the	North/South Line	Feet from the	East/West Line	County
F	32	22S	28E	1700	FNL	1750	FWL	Eddy

Latitude \_\_\_\_\_ Longitude \_\_\_\_\_

**NATURE OF RELEASE**

Type of Release: Hydrocarbon and produced water.	Volume of Release: 100 bbls.	Volume Recovered: 75 bbls H2O / 15 bbls. Oil
Source of Release: Discharge point at polyline crack due to freezing conditions.	Date and Hour of Occurrence: Sometime on 1/18/2014	Date and Hour of Discovery: 1/18/2014 Approximately 1700 Hrs.
Was Immediate Notice Given? <b>X</b> Yes <input type="checkbox"/> No <input type="checkbox"/> Not Required	If YES, To Whom? Mike Bratcher / Randy Dade	
By Whom? Garret Donnelly	Date and Hour: 1/21/2014 1600 Hrs.	
Was a Watercourse Reached? <input type="checkbox"/> Yes <b>X</b> No	If YES, Volume Impacting the Watercourse. N/A	

If a Watercourse was Impacted, Describe Fully.\*

N/A




Describe Cause of Problem and Remedial Action Taken.\*

See Initial C-141 for details.

Describe Area Affected and Cleanup Action Taken.\*

Discharged fluids were sucked up by a vacuum truck and deposited into the water tank on location. Contaminated soil was excavated immediately and placed onto a plastic liner for transport to R360. The excavation proceeded until dry ground was reached. The rancher mandated that no open excavated areas be left without backfilling. Subsequently, once the excavation had reached the rock barrier, it was no longer possible to dig any deeper. NMOCD was notified and samples were taken to ensure the soil contaminants had been removed to meet regulatory standards. NMOCD was contacted when he analytical values were available, emailed a copy of the results and Eastland was, then, given clearance to backfill the excavated area. The 255cyd of contaminated soil was hauled off to R360 for permanent disposal.

I hereby certify that the information given above is true and complete to the best of my knowledge and understand that pursuant to NMOCD rules and regulations all operators are required to report and/or file certain release notifications and perform corrective actions for releases which may endanger public health or the environment. In addition, NMOCD acceptance of a C-141 report does not relieve the operator of responsibility for compliance with any other federal, state, or local laws and/or regulations.

<b>Signature:</b> 		<b>OIL CONSERVATION DIVISION</b>	
<b>Printed Name:</b> Garret Donnelly		Approved by District Supervisor: 	
<b>Title:</b> Development Officer		Approval Date: <b>FEB 18 2014</b>	Expiration Date: <b>N/A</b>
<b>E-mail Address:</b> gdonnelly@eastlandoil.com		Conditions of Approval: <b>N/A</b> 	Attached <input type="checkbox"/>
<b>Date:</b> January 22, 2014 <b>Phone:</b> 432-683-6293			

\* Attach Additional Sheets If Necessary

2RP-2177