

Not Filed

OIL CONSERVATION COMMISSION

P. O. BOX 871

SANTA FE, NEW MEXICO

✓

April 25, 1957

C
O
P
Y
Sunray Mid-Continent Oil Company
P. O. Box 2039
Tulsa 2, Oklahoma

Administrative Order NSL-97

Attention: Mr. Burns H. Errebo

Gentlemen:

Reference is made to your application for approval of an unorthodox well location for your Linam-Hardy Unit Well No. 1 to be located 990 feet from the North line and 330 feet from the East line and in the NE/4 NE/4 of Section 29, Township 21 South, Range 37 East, Blinebry Gas Pool, Lea County, New Mexico.

It is our understanding that this unorthodox well location was occasioned by the recompletion of a well previously drilled to another zone.

By authority granted me under provisions of Rule 3 of the Special Rules and Regulations of the Blinebry Gas Pool, as set forth in Order R-610 you are hereby granted an exception to Rule 2 of Order R-610 for the above described unorthodox well location.

Very truly yours,

A. L. PORTER, JR.
Secretary-Director

WWM:dea

cc: Oil Conservation Commission, Hobbs, New Mexico
N. M. Oil & Gas Engineering Committee, Hobbs, New Mexico

February 8, 1954

C
O
P
Y

Sunray Oil Corporation
First National Building
Tulsa 2, Oklahoma

Attention: Mr. John D. Cassett


Subject: Unorthodox Location - Linam
Well #3 NE/4 NE/4 Section 29,
Township 21 South, Range 37 East
Tubb Gas Pool

Gentlemen:

Reference is made to your letter of January 27, 1954 per-
taining to approval of an unorthodox location for the above captioned
well.

Pursuant to authority granted me by the provisions of Order
No. R-373-A, Rule 4, permission is hereby granted to produce this
well in compliance with pool rules.

Very truly yours,


R. R. Spurrier
Secretary and Director

RRS:vc

cc: Well File
Unorthodox File
OCC, Hobbs /



NEW MEXICO ENERGY, MINERALS
& NATURAL RESOURCES DEPARTMENT

OIL CONSERVATION DIVISION
2040 South Pacheco Street
Santa Fe, New Mexico 87505
(505) 827-7131

April 6, 1998

CW
Donner

Floyd Operating Company
c/o James Bruce
P. O. Box 1056
Santa Fe, New Mexico 87504

Administrative Order NSL-3988

Dear Mr. Bruce:

Reference is made to the following: (i) your original application on behalf of the operator, Floyd Operating Company ("Floyd"), dated March 11, 1998; (ii) the Division's initial response to said application by letter from Mr. Michael E. Stogner dated March 12, 1998; (iii) your supplemental data submitted by letter dated March 13, 1998; and, (vi) the records of the Division in Santa Fe: all concerning Floyd's request for an unorthodox oil well location in the Undesignated McCormack-Silurian Pool for its proposed FOC Kennan Well No. 1 to be drilled 2180 feet from the North line and 1280 feet from the East line (Unit H) of Section 29, Township 21 South, Range 37 East, NMPM, Lea County, New Mexico. The SE/4 NE/4 of said Section 29 is to be dedicated to said well in order to form a standard 40-acre oil spacing and proration unit for said pool.

The geologic interpretation submitted with this application indicates that a well drilled at the proposed unorthodox oil well location will be at a more favorable geologic position within the productive interval of the subject pool than a well drilled at a location considered to be standard within the subject 40-acre oil spacing and proration unit.

The application has been duly filed under the provisions of Rule 104.F of the General Rules and Regulations of the New Mexico Oil Conservation Division ("Division").

By the authority granted me under the provisions of Division General Rule 104.F(2), the above-described unorthodox oil well location is hereby approved.

Sincerely,

Lori Wrotenbery
Lori Wrotenbery
Director

LW/MES/kv

cc: New Mexico Oil Conservation Division - Hobbs /

**NEW MEXICO OIL CONSERVATION COMMISSION
WELL LOCATION AND ACREAGE DEDICATION PLAT**

Form C-102
Supersedes C-128
Effective 1-1-65

All distances must be from the outer boundaries of the Section.

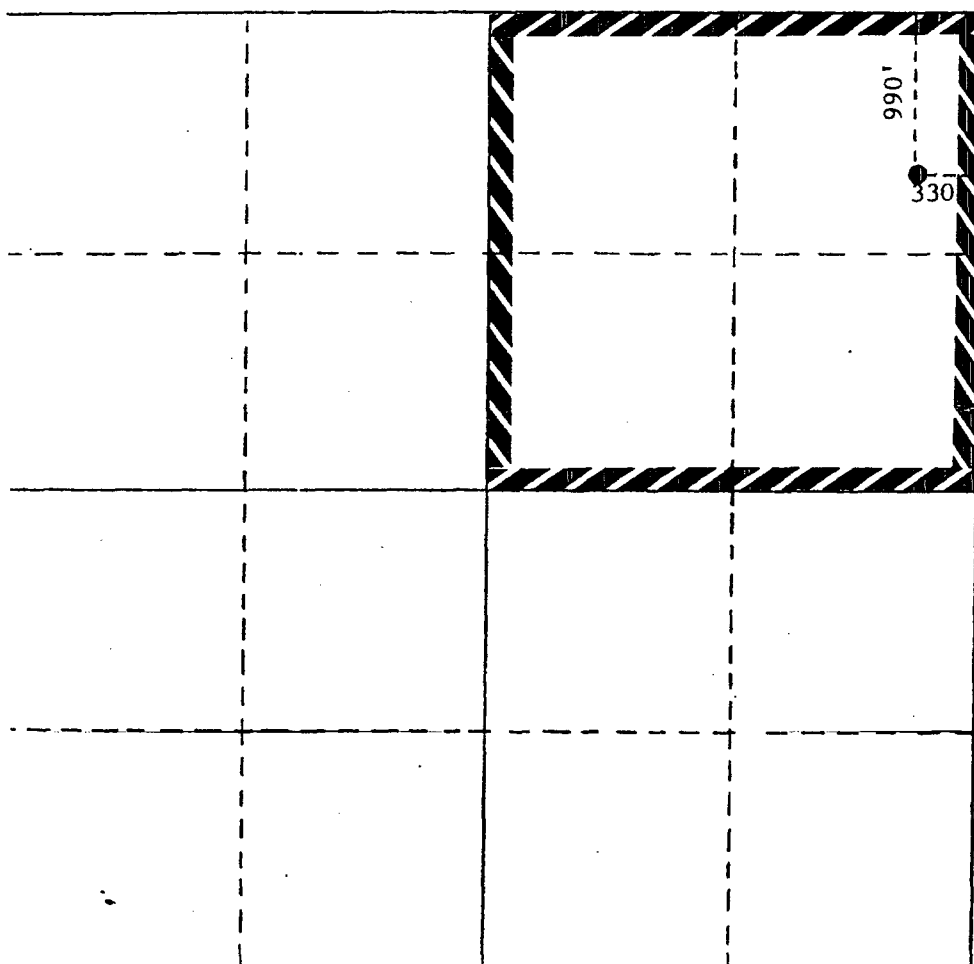
Operator Oryx Energy Company			Lease Linam Hardy <i>Lea</i> (Lea)		Well No. 1
Init. Letter A	Section 29	Township 21-S	Range 37-E	County Lea	
Actual Footage Location of Well:					
990 feet from the North line and		330 feet from the East line			
Ground Level Elev. 3471' GR	Underlying Formation Blinebry	Pool Blinebry Oil and Gas		Dedicated Acreage 160	

1. Outline the acreage dedicated to the subject well by colored pencil or hatchure marks on the plat below.
2. If more than one lease is dedicated to the well, outline each and identify the ownership thereof (both as to working interest and royalty).
3. If more than one lease of different ownership is dedicated to the well, have the interests of all owners been consolidated by communitization, unitization, force-pooling, etc?

☐ Yes ☐ No If answer is "yes," type of consolidation _____

If answer is "no," list the owners and tract descriptions which have actually been consolidated. (Use reverse side of this form if necessary.) _____

No allowable will be assigned to the well until all interests have been consolidated (by communitization, unitization, forced-pooling, or otherwise) or until a non-standard unit, eliminating such interests, has been approved by the Commission.



CERTIFICATION

I hereby certify that the information contained herein is true and complete to the best of my knowledge and belief.

Maria L. Perez
Name

Maria L. Perez
Position

Accountant
Company

Oryx Energy Company
Date

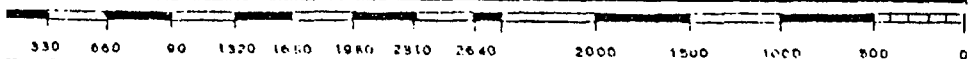
11-9-89

I hereby certify that the well location shown on this plat was plotted from field notes of actual surveys made by me or under my supervision, and that the same is true and correct to the best of my knowledge and belief.

Date Surveyed

Registered Professional Engineer
and/or Land Surveyor

Certificate No.



NEW MEXICO
OIL CONSERVATION COMMISSION

Form C-128

Well Location and/or Gas Proration Plat

HOBBS OFFICE 000

Date 10-11-56

Operator Sunray Mid-Continent Oil Company Lease Linam Hardy Unit

1956 OCT 15 AM 10:22

Well No. 3 Section 29 Township 21-S Range 37-E NMPM

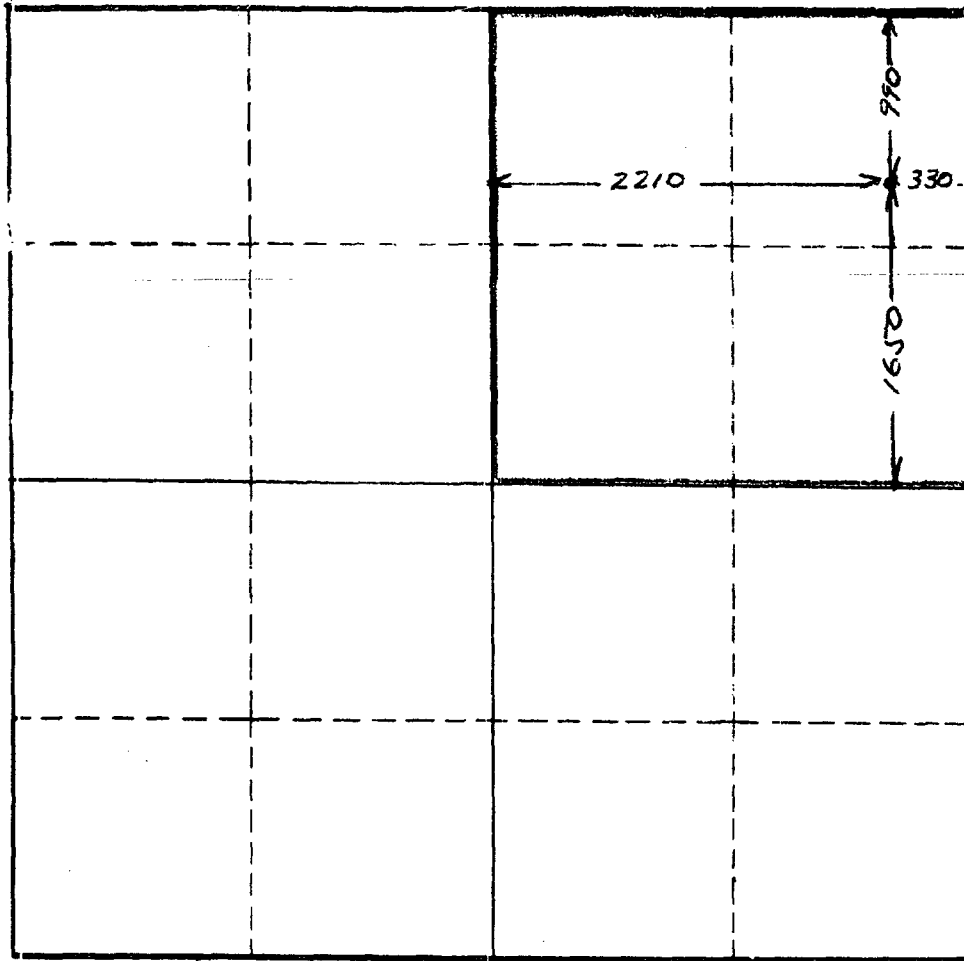
Located 990 Feet From North Line, 330 Feet From East Line,

Lea

County, New Mexico. G. L. Elevation 3470

Name of Producing Formation Tubb Pool Tubbs Dedicated Acreage 160

(Note: All distances must be from outer boundaries of Section)



NOTE

This section of
form is to be
used for gas
wells only.



SCALE: 1"=1000'

1. Is this Well a Dual Comp. ? Yes No X

2. If the answer to Question 1 is yes, are there
any other dually completed wells within the
dedicated acreage? Yes No

Name [Signature]
Position Hobbs Area Superintendent
Representing Sunray Mid-Continent Oil Company
Address Box 128 Hobbs, New Mexico

This is to certify that the above plat was
prepared from field notes of actual surveys
made by me or under my supervision and
that the same are true and correct to the
best of my knowledge and belief.

Date Surveyed January 31, 1951
Glen Staley - N.M. License No 423
Registered Professional Engineer and/or
Land Surveyor