

District I
1625 N. French Dr., Hobbs, NM 88240
District II
811 S. First St., Artesia, NM 88210
District III
1000 Rio Brazos Road, Aztec, NM 87410
District IV
1220 S. St. Francis Dr., Santa Fe, NM 87505

State of New Mexico
Energy Minerals and Natural Resources

Oil Conservation Division
1220 South St. Francis Dr.
Santa Fe, NM 87505

Form C-141
Revised August 8, 2011

Submit 1 Copy to appropriate District Office in
accordance with 19.15.29 NMAC.

Release Notification and Corrective Action

nHMP1407133956 **OPERATOR** ☒ Initial Report ☐ Final Report

Name of Company: BOPCO, L.P. <i>260737</i>	Contact: Tony Savoie
Address: 522 W. Mermod, Suite 704 Carlsbad, N.M. 88220	Telephone No. 575-887-7329
Facility Name: PLU-Pierce Canyon 17-24-30 USA #1H	Facility Type: Exploration and Production

Surface Owner: Department of Interior BLM	Mineral Owner: BLM	API No. 30-015-40520
---	--------------------	----------------------

LOCATION OF RELEASE

Unit Letter	Section	Township	Range	Feet from the	North/South Line	Feet from the	East/West Line	County
N	17	24S	30E	237	South	1980	West	Eddy

Latitude N 32.211095 Longitude W 103.905918

NATURE OF RELEASE

Type of Release: Produced Water	Volume of Release: 130 bbls	Volume Recovered: None
Source of Release: Unauthorized discharge from a transport truck	Date and Hour of Occurrence: Unknown	Date and Hour of Discovery: 2/14/14 at 10:30 a.m.
Was Immediate Notice Given? <input checked="" type="checkbox"/> Yes <input type="checkbox"/> No <input type="checkbox"/> Not Required	If YES, To Whom? Randy Dade NMOCD and Jim Amos BLM	
By Whom? Tony Savoie	Date and Hour: 2/14/14 at 11:04 a.m.	
Was a Watercourse Reached? <input type="checkbox"/> Yes <input checked="" type="checkbox"/> No	If YES, Volume Impacting the Watercourse:	

RECEIVED

FEB 18 2014

NMOCD ARTESIA

If a Watercourse was Impacted, Describe Fully.*

Describe Cause of Problem and Remedial Action Taken.*

The release was discovered during routine inspection of the well pad. The well has been shut in since 3/8/13

Describe Area Affected and Cleanup Action Taken.*

The impacted area covers approximately 18,200 sq. ft. of well pad, the edges of the pad were bermed preventing the fluid from leaving the well pad onto the recently downsized area around the pad. All of the fluid had soaked into the ground.
The spill area will be cleaned up in accordance to the NMOCD and BLM guidelines.

I hereby certify that the information given above is true and complete to the best of my knowledge and understand that pursuant to NMOCD rules and regulations all operators are required to report and/or file certain release notifications and perform corrective actions for releases which may endanger public health or the environment. The acceptance of a C-141 report by the NMOCD marked as "Final Report" does not relieve the operator of liability should their operations have failed to adequately investigate and remediate contamination that pose a threat to ground water, surface water, human health or the environment. In addition, NMOCD acceptance of a C-141 report does not relieve the operator of responsibility for compliance with any other federal, state, or local laws and/or regulations.

Signature: <i>Tony Savoie</i>	OIL CONSERVATION DIVISION	
Printed Name: Tony Savoie	Approved by Environmental Specialist: <i>[Signature]</i>	
Title: Waste Management and Remediation Specialist	Approval Date: <i>3/12/14</i>	Expiration Date:
E-mail Address: <i>tasavoie@basspet.com</i>	Conditions of Approval:	Attached <input type="checkbox"/>
Date: 2/18/14	Remediation per OCD Rule & Guidelines, & like approval by BLM. SUBMIT REMEDIATION PROPOSAL NO LATER THAN:	

* Attach Additional Sheets If Necessary

PROPOSAL NO LATER THAN:

4/12/14

2RP 2199

PLO-PC-17-24-30 USA #14

DATE

2/14/14

10:40

DEPARTMENT

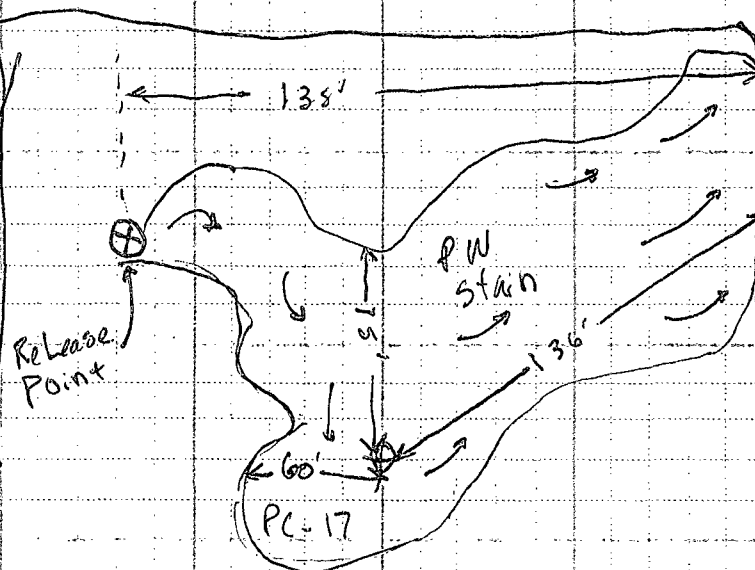
PREPARED BY

RECEIVED

FEB 18 2014

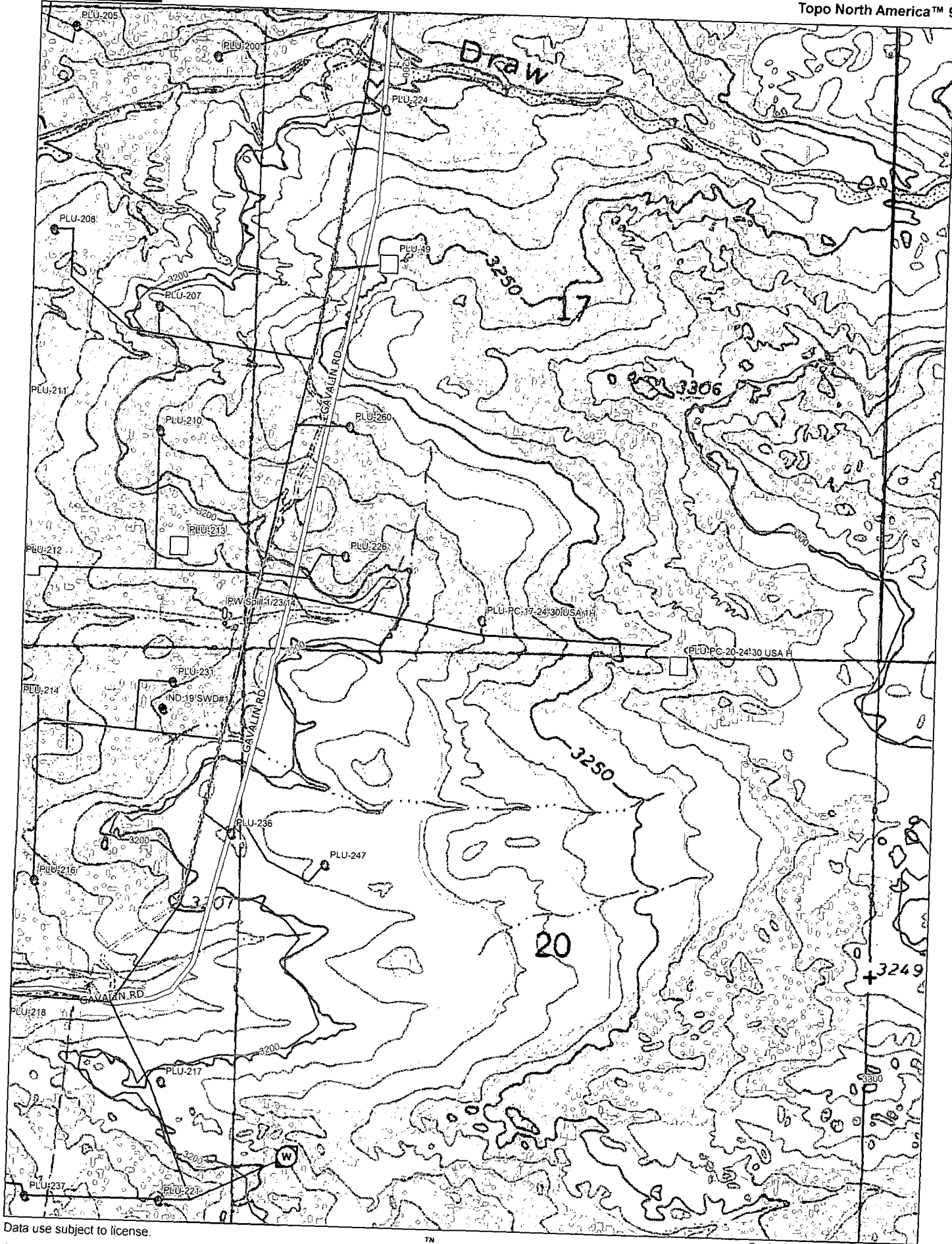
NMOCD ARTESIA

Notified NMOCD 11:04 a.m. 2/14/14
BLM 11:17 a.m. 4



18,200 Sq. Ft.

45
135
34
136




Data use subject to license.

© DeLorme. Topo North America™ 9.

www.delorme.com



Scale 1 : 12,800



1" = 1,066.7 ft

Data Zoom 14-0