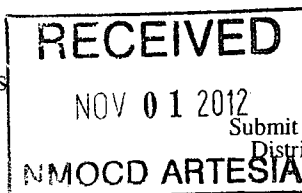


District I
1625 N. French Dr., Hobbs, NM 88240
District II
1301 W. Grand Avenue, Artesia, NM 88210
District III
1000 Rio Brazos Road, Aztec, NM 87410
District IV
1220 S. St. Francis Dr., Santa Fe, NM 87505

State of New Mexico
Energy Minerals and Natural Resources
Oil Conservation Division
1220 South St. Francis Dr.
Santa Fe, NM 87505



Form C-141
Revised October 10, 2003
Submit 2 Copies to appropriate
District Office in accordance
with Rule 116 on back
side of form

Release Notification and Corrective Action

OPERATOR

☐ Initial Report ☒ Final Report

Name of Company	COG Operating LLC	Contact	Pat Ellis
Address	550 W. Texas, Suite 1300 Midland, Texas 79701	Telephone No.	(432) 230-0077
Facility Name	McIntyre C #6	Facility Type	Flow line

Surface Owner: Federal	Mineral Owner	Lease No. (API#) 30-015-30292
------------------------	---------------	-------------------------------

LOCATION OF RELEASE

Unit Letter	Section	Township	Range	Feet from the	North/South Line	Feet from the	East/West Line	County
H	20	17S	30E					Eddy

Latitude 32 49.618 Longitude 103 59.475

NATURE OF RELEASE

Type of Release: Produced Fluid	Volume of Release 5 bbls oil 5 bbls pw	Volume Recovered 3 bbls oil 4 bbls pw
Source of Release: Steel flow line	Date and Hour of Occurrence 06/21/2012	Date and Hour of Discovery 06/21/2012 11:15 a.m.
Was Immediate Notice Given? <input type="checkbox"/> Yes <input checked="" type="checkbox"/> No <input checked="" type="checkbox"/> Not Required	If YES, To Whom?	
By Whom? Josh Russo	Date and Hour	
Was a Watercourse Reached? <input type="checkbox"/> Yes <input checked="" type="checkbox"/> No	If YES, Volume Impacting the Watercourse. N/A	

If a Watercourse was Impacted, Describe Fully.*



Describe Cause of Problem and Remedial Action Taken.*

A steel flow line developed a hole causing the release of fluid. The inoperable joint has been replaced by a new joint of pipe.

Describe Area Affected and Cleanup Action Taken.*

Tetra Tech personnel inspected the site and collected samples to define the spills extent. Soil that exceeded RRAL was removed and hauled to a proper disposal facility. The site was then brought up to surface grade with clean backfill material. Tetra Tech prepared a closure report and submitted it to NMOC D for review.

I hereby certify that the information given above is true and complete to the best of my knowledge and understand that pursuant to NMOC D rules and regulations all operators are required to report and/or file certain release notifications and perform corrective actions for releases which may endanger public health or the environment. The acceptance of a C-141 report by the NMOC D marked as "Final Report" does not relieve the operator of liability should their operations have failed to adequately investigate and remediate contamination that pose a threat to ground water, surface water, human health or the environment. In addition, NMOC D acceptance of a C-141 report does not relieve the operator of responsibility for compliance with any other federal, state, or local laws and/or regulations.

Signature: 		OIL CONSERVATION DIVISION	
Printed Name: Ike Tavarez (agent for COG)		Approved by District Supervisor: 	
Title: Project Manager		Approval Date: 4/21/14	Expiration Date: NA
E-mail Address: Ike.Tavarez@TetraTech.com		Conditions of Approval: NA	Attached <input type="checkbox"/>
Date: 10/16/12	Phone: (432) 682-4559	Final	

* Attach Additional Sheets If Necessary

2RP-1210