

District I
1625 N. French Dr., Hobbs, NM 88240
District II
1301 W. Grand Avenue, Artesia, NM 88210
District III
1000 Rio Brazos Road, Aztec, NM 87410
District IV
1220 S. St. Francis Dr., Santa Fe, NM 87505

State of New Mexico
Energy Minerals and Natural Resources

Oil Conservation Division
1220 South St. Francis Dr.
Santa Fe, NM 87505

Form C-141
Revised October 10, 2003

Submit 2 Copies to appropriate
District Office in accordance
with Rule 116 on back
side of form

Release Notification and Corrective Action

OPERATOR

☐ Initial Report ☒ Final Report

Name of Company	COG OPERATING LLC	Contact	Robert McNeill
Address	600 West Illinois Avenue, Midland, TX 79701	Telephone No.	432-230-0077
Facility Name	Nervous Horz Com #004H	Facility Type	Well Pad

Surface Owner	State	Mineral Owner		Lease No. (API#)	30-015-37146
---------------	-------	---------------	--	------------------	--------------

LOCATION OF RELEASE

Unit Letter	Section	Township	Range	Feet from the	North/South Line	Feet from the	East/West Line	County
D	36	18S	31E					Eddy

Latitude 32.71041

Longitude 103.83032

NATURE OF RELEASE

Type of Release	Oil	Volume of Release	7bbls	Volume Recovered	2bbls
Source of Release	Tee on well head	Date and Hour of Occurrence	01-15-2014	Date and Hour of Discovery	01-15-2014 12:00pm
Was Immediate Notice Given?	<input type="checkbox"/> Yes <input checked="" type="checkbox"/> No <input checked="" type="checkbox"/> Not Required	If YES, To Whom?			
By Whom?	Date and Hour				
Was a Watercourse Reached?	<input type="checkbox"/> Yes <input checked="" type="checkbox"/> No	If YES, Volume Impacting the Watercourse.			

If a Watercourse was Impacted, Describe Fully.*




Describe Cause of Problem and Remedial Action Taken.*

The tee coming off the backpressure valve was worn out and a hole was developed. The tee has been replaced.

Describe Area Affected and Cleanup Action Taken.*

Initially 7bbls of oil were released. We were able to recover 2bbls of oil with a vacuum truck. All free fluids have been recovered and the remaining impact consisted of a spray to the pad and pasture. The area was scraped and treated with microblaze. COG had the spill site sampled to delineate any possible contamination from the release, sampling analysis is attached.

I hereby certify that the information given above is true and complete to the best of my knowledge and understand that pursuant to NMOCD rules and regulations all operators are required to report and/or file certain release notifications and perform corrective actions for releases which may endanger public health or the environment. The acceptance of a C-141 report by the NMOCD marked as "Final Report" does not relieve the operator of liability should their operations have failed to adequately investigate and remediate contamination that pose a threat to ground water, surface water, human health or the environment. In addition, NMOCD acceptance of a C-141 report does not relieve the operator of responsibility for compliance with any other federal, state, or local laws and/or regulations.

Signature: 	OIL CONSERVATION DIVISION		
Printed Name: Amanda Trujillo	Approved by District Supervisor: 		
Title: Senior Environmental Coordinator	Approval Date: 6/4/14	Expiration Date: NA	
E-mail Address: atrujillo@concho.com	Conditions of Approval: 		Attached <input type="checkbox"/>
Date: 3-26-2014	Phone: 575-748-6940		

* Attach Additional Sheets If Necessary