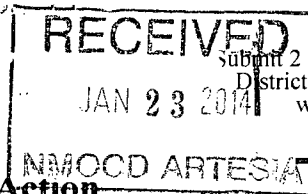


District I
1625 N. French Dr., Hobbs, NM 88240
District II
1301 W. Grand Avenue, Artesia, NM 88210
District III
1000 Rio Brazos Road, Aztec, NM 87410
District IV
1220 S. St. Francis Dr., Santa Fe, NM 87505

State of New Mexico
Energy Minerals and Natural Resources

Oil Conservation Division
1220 South St. Francis Dr.
Santa Fe, NM 87505



Form C-141
Issued October 10, 2003
Submit 2 Copies to appropriate
District Office in accordance
with Rule 116 on back
side of form

Release Notification and Corrective Action

OPERATOR

Initial Report

☒ Final Report

Name of Company	BOPCO, L.P.	Contact	Tony Savoie
Address	522 W. Mermod, Suite 704 Carlsbad, N.M. 88220	Telephone No.	575-887-7329
Facility Name: PLU-387H, the spill location is 1.42 miles N.W of the well location (2RP-2077)	Facility Type Exploration and Production		

Surface Owner: Federal	Mineral Owner: Federal	API No. 30-015-41185
------------------------	------------------------	----------------------

LOCATION OF RELEASE

Unit Letter D	Section 12	Township 25S	Range 30E	Feet from the	North/South Line	Feet from the	East/West Line	County Eddy
------------------	---------------	-----------------	--------------	---------------	------------------	---------------	----------------	----------------

Latitude N32.14954 Longitude W103.84270

NATURE OF RELEASE

Type of Release: Produced Water	Volume of Release 65 bbls	Volume Recovered 15 bbls
Source of Release: 8" Frac Hose	Date and Hour of Occurrence 11/18/13 at approximately 3:10 p.m.	Date and Hour of Discovery: 11/18/13 at 3:30 p.m.
Was Immediate Notice Given? <input checked="" type="checkbox"/> Yes <input type="checkbox"/> No <input type="checkbox"/> Not Required	If YES, To Whom? NMOCD emergency #104 and BLM "Jim Amos"	
By Whom? Tony Savoie	Date and Hour: 11/18/13 at 3:51 p.m.	
Was a Watercourse Reached? <input type="checkbox"/> Yes <input checked="" type="checkbox"/> No	If YES, Volume Impacting the Watercourse.	

If a Watercourse was Impacted, Describe Fully.*

Describe Cause of Problem and Remedial Action Taken:




The 8" flat line was being used to transfer produced water from the Harrison SWD to the PLU-387H for frac water. The line had a small damaged area near one of the Victaulic connections. The affected area was cut out and a sleeve was clamped in place.

Describe Area Affected and Cleanup Action Taken.*

A vacuum truck was standing by during the frac operations and used to recover approximately 15 bbls of water, the spill affected an area in the pasture of approximately 1600 sq. ft. This area is directly on top of a buried 10" poly salt water disposal line operated by BOPCO. Basin Environmental issued a one-call and began clean-up operations on 11/19/13. The spill area will be remediated in accordance to the NMOCD and BLM requirements.

Remediation activities conducted at the PLU #387 Frac Spill Remediation Site met the objectives set forth by the NMOCD and BLM. Soil samples collected from the floor and sidewalls of the excavation were analyzed by an NMOCD-approved laboratory which determined concentrations of BTEX, TPH and Chloride were less than NMOCD Regulatory Standards. Between December 3 and 6, 2013, approximately 1,020 cy of impacted soil was excavated and transported to an NMOCD-approved disposal facility. Prior to backfilling, the final dimensions of the excavation were approximately 8'-15' in width, 270' in length and 2'-10' in depth. **Please reference the attached Basin Environmental Services Technologies Remediation Summary and Site Closure Request for details of remediation activities.**

I hereby certify that the information given above is true and complete to the best of my knowledge and understand that pursuant to NMOCD rules and regulations all operators are required to report and/or file certain release notifications and perform corrective actions for releases, which may endanger public health or the environment. The acceptance of a C-141 report by the NMOCD marked as "Final Report" does not relieve the operator of liability should their operations have failed to adequately investigate and remediate contamination that pose a threat to ground water, surface water, human health or the environment. In addition, NMOCD acceptance of a C-141 report does not relieve the operator of responsibility for compliance with any other federal, state, or local laws and/or regulations.

Signature: 		OIL CONSERVATION DIVISION	
Printed Name: Tony Savoie		Approved by District Supervisor: 	
Title: Waste Mgmt. & Remediation Specialist		Approval Date: 8/1/14	Expiration Date: NA
E-mail Address: TASavoie@BassPet.com		Conditions of Approval: 	
Date: 1/23/14	Phone: 432-556-8730		