

## **Patterson, Heather, EMNRD**

---

**From:** CARIE STOKER <carie@stokeroilfield.com>  
**Sent:** Thursday, October 09, 2014 1:00 PM  
**To:** Patterson, Heather, EMNRD  
**Subject:** ALAMO PERMIAN RESOURCES FEDERAL S 6 C141 CLOSURE REPORT nJMW1402348985  
**Attachments:** FEDERAL S 6 RELEASE NOTIF FINAL 20141009.pdf

Heather,

Please see the attached closure report.

Thanks,

*Carie Stoker*

Cell: 432.664.7659  
Office: 432.685.3599  
Fax: 432.685.3577  
[carie@stokeroilfield.com](mailto:carie@stokeroilfield.com)

District I  
1625 N. French Dr., Hobbs, NM 88240  
District II  
811 S. First St., Artesia, NM 88210  
District III  
1000 Rio Brazos Road, Aztec, NM 87410  
District IV  
1220 S. St. Francis Dr., Santa Fe, NM 87505

State of New Mexico  
Energy Minerals and Natural Resources  
Oil Conservation Division  
1220 South St. Francis Dr.  
Santa Fe, NM 87505

Form C-141  
Revised August 8, 2011

Submit 1 Copy to appropriate District Office in  
accordance with 19.15.29 NMAC.

### Release Notification and Corrective Action

#### OPERATOR

☐ Initial Report ☒ Final Report

Name of Company	ALAMO PERMIAN RESOURCES, LLC	Contact	RICKY RODRIGUEZ
Address	415 W. WALL ST. SUITE 500	Telephone No.	575 703 6425
Facility Name:	FEDERAL S 6	Facility Type:	WELL

Surface Owner	FEDERAL	Mineral Owner		API No.	30-15-20147
---------------	---------	---------------	--	---------	-------------

#### LOCATION OF RELEASE

Section	Township	Range	Feet from the	North/South Line	Feet from the	East/West Line	County
28	17S	30E	1980	S	1980	W	EDDY

Latitude 32°48'13.46"N

Longitude -103°58'44.74"W

#### NATURE OF RELEASE

Type of Release: OIL	Volume of Release: 10 BBLS	Volume Recovered: NONE
Source of Release: TRANSITION IN POLY LINE	Date and Hour of Occurrence: JAN 08, 2014	Date and Hour of Discovery JAN 08, 2014; 11:00 A.M.
Was Immediate Notice Given? <input checked="" type="checkbox"/> Yes <input type="checkbox"/> No <input type="checkbox"/> Not Required	If YES, To Whom? MIKE BRATCHER via phone call; JIM AMOS via phone call	
By Whom? Carie Stoker	Date and Hour JAN 08, 2014, 12:00 P.M.	
Was a Watercourse Reached? <input type="checkbox"/> Yes <input checked="" type="checkbox"/> No	If YES, Volume Impacting the Watercourse.	

If a Watercourse was Impacted, Describe Fully.\*

Describe Cause of Problem and Remedial Action Taken.\*

Cause of Problem: A transition in a section of the poly line busted.

Remedial Action Taken: Dispatched backhoe to scrape up leak affected area; spread fresh earth


Describe Area Affected and Cleanup Action Taken.\*

Area Affected: Leak affected area is on well site pad


INITIAL Cleanup action: Scraping and removal of the leak affected area; laid fresh earth; scheduled sampling of leak affected area

ADDITIONAL Cleanup action: Lines were hand spotted and the impacted soil around the well head was hand excavated as well. The impacted area on the pad and behind the pad were excavated to a depth of 1' BGS. The material was stockpiled and then transported to disposal. Fresh backfill was spread on the excavated area. The area was brought back to grade and compacted with the back-hoe.

I hereby certify that the information given above is true and complete to the best of my knowledge and understand that pursuant to NMOCD rules and regulations all operators are required to report and/or file certain release notifications and perform corrective actions for releases which may endanger public health or the environment. The acceptance of a C-141 report by the NMOCD marked as "Final Report" does not relieve the operator of liability should their operations have failed to adequately investigate and remediate contamination that pose a threat to ground water, surface water, human health or the environment. In addition, NMOCD acceptance of a C-141 report does not relieve the operator of responsibility for compliance with any other federal, state, or local laws and/or regulations.

Signature: 	<u>OIL CONSERVATION DIVISION</u>		
Printed Name: CARIE STOKER	Approved by Environmental Specialist:		
Title: REGULATORY AFFAIRS COORDINATOR	Approval Date:	Expiration Date:	
E-mail Address: carie@stokeroilfield.com	Conditions of Approval:		Attached <input type="checkbox"/>
Date: 10/09/2014	Phone: 432 664 7659		


\* Attach Additional Sheets If Necessary



30/09/2014




30/09/2014






30/09/2014









30/09/2014






30/09/2014







30/09/2014



30/09/2014

