

District I
1625 N. French Dr., Hobbs, NM 88240
District II
1301 W. Grand Avenue, Artesia, NM 88210
District III
1000 Rio Brazos Road, Aztec, NM 87410
District IV
1220 S. St. Francis Dr., Santa Fe, NM 87505

State of New Mexico
Energy Minerals and Natural Resources

Oil Conservation Division
1220 South St. Francis Dr.
Santa Fe, NM 87505

RECEIVED
JAN 23 2014

Form C-141
Revised October 10, 2003

Submit 2 Copies to appropriate
District Office in accordance
with Rule 116 on back
side of form

Release Notification and Corrective Action

OPERATOR

Initial Report

X Final Report

| | | | | |
|-----------------|--|---------------|---------------|---------------------------------|
| Name of Company | BOPCO, LP | 260737 | Contact | Tony Savoie |
| Address | 522 W. Mermod, Suite 704, Carlsbad, NM 88220 | | Telephone No. | (432)556-8730 |
| Facility Name | Bass 3 Federal Battery #1 | 260737 | Facility Type | E&P |
| Surface Owner | Federal | Mineral Owner | Federal | Lease No. LC-060853A |

LOCATION OF RELEASE

| | | | | | | | | |
|-------------|---------|----------|-------|---------------|------------------|---------------|----------------|--------|
| Unit Letter | Section | Township | Range | Feet from the | North/South Line | Feet from the | East/West Line | County |
| P | 3 | 22S | 28E | 230 | South | 1090 | East | Eddy |

Latitude 32.415370° North

Longitude 104.06990° West

NATURE OF RELEASE

| | | | | | |
|-----------------------------|-----------------------------------|-----------------------------|---|----------------------------|------------------|
| Type of Release | Crude oil | Volume of Release | 20 bbls of crude oil | Volume Recovered | 5 bbls |
| Source of Release | Oil production tank #113678 | Date and Hour of Occurrence | 1/3/12 Time unknown | Date and Hour of Discovery | 1/3/12 2:00 p.m. |
| Was Immediate Notice Given? | X Yes No Not Required | | If YES, To Whom? | NMOCD Emergency #104 | |
| By Whom? | Tony Savoie | | Date and Hour | 1/4/12 2:37 p.m. | |
| Was a Watercourse Reached? | <input type="checkbox"/> Yes X No | | If YES, Volume Impacting the Watercourse. | | |




If a Watercourse was Impacted, Describe Fully.*

Describe Cause of Problem and Remedial Action Taken.* A hole was discovered in the bottom of the south oil production tank. The tank was taken out of service the day of discovery. The tank was cleaned, repaired, and coated on 1/6/12.

Describe Area Affected and Cleanup Action Taken.* The crude oil was contained inside the earthen containment. A vacuum truck recovered approximately 5 bbls of crude oil. The release affected an area measuring approximately 2,430 ft². During the site assessment, it was noted that there were areas inside the containment that were obviously impacted from previous releases of crude oil and produced water. Following initial response activities, the releases were remediated as per NMOCD recommended guidelines. Please reference the attached *Remediation Summary & Risk-Based Site Closure Request* for remediation details.

I hereby certify that the information given above is true and complete to the best of my knowledge and understand that pursuant to NMOCD rules and regulations all operators are required to report and/or file certain release notifications and perform corrective actions for releases, which may endanger public health or the environment. The acceptance of a C-141 report by the NMOCD marked as "Final Report" does not relieve the operator of liability should their operations have failed to adequately investigate and remediate contamination that pose a threat to ground water, surface water, human health or the environment. In addition, NMOCD acceptance of a C-141 report does not relieve the operator of responsibility for compliance with any other federal, state, or local laws and/or regulations.

OIL CONSERVATION DIVISION

| | | |
|--|--|---------------------|
| Signature:  | Approved by District Supervisor:  | |
| Printed Name: Tony Savoie | Approval Date: 8/4/14 | Expiration Date: NA |
| Title: Waste Mgmt. & Remediation Specialist | Conditions of Approval:  | |
| E-mail Address: TASavoie@BassPet.com | | |
| Date: 1/22/14 | Phone: 432-556-8730 | |

2 RP-996

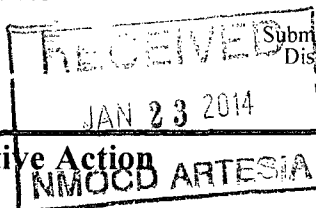
District I
1625 N. French Dr., Hobbs, NM 88240
District II
1301 W. Grand Avenue, Artesia, NM 88210
District III
1000 Rio Brazos Road, Aztec, NM 87410
District IV
1220 S. St. Francis Dr., Santa Fe, NM 87505

State of New Mexico
Energy Minerals and Natural Resources

Oil Conservation Division
1220 South St. Francis Dr.
Santa Fe, NM 87505

Form C-141
Revised October 10, 2003

Submit 2 Copies to appropriate
District Office in accordance
with Rule 116 on back
side of form



Release Notification and Corrective Action

| OPERATOR | | Initial Report | X Final Report |
|-----------------|--|----------------|----------------------|
| Name of Company | BOPCO, LP 260737 | Contact | Tony Savoie |
| Address | 522 W. Mermod, Suite 704, Carlsbad, NM 88220 | Telephone No. | (432)556-8730 |
| Facility Name | Bass 3 Federal Battery #1 | Facility Type | E&P API-30-015-25330 |
| Surface Owner | Federal | Mineral Owner | Federal |
| | | Lease No. | LC-060853A |

LOCATION OF RELEASE

| Unit Letter | Section | Township | Range | Feet from the | North/South Line | Feet from the | East/West Line | County |
|-------------|---------|----------|-------|---------------|------------------|---------------|----------------|--------|
| P | 3 | 22S | 28E | 230 | South | 1090 | East | Eddy |

Latitude 32.415370° North Longitude 104.06990° West

NATURE OF RELEASE

| | | | | | |
|-----------------------------|---|---|---|----------------------------|--|
| Type of Release | Crude oil and produced water | Volume of Release | 65 bbls of produced water and less than 5 bbls of crude oil | Volume Recovered | 60 bbls of produced water and 2 bbls crude oil |
| Source of Release | 2" line from the heater treater to the production tanks | Date and Hour of Occurrence | 1/11/12 Time unknown | Date and Hour of Discovery | 1/11/12 9:00 a.m. |
| Was Immediate Notice Given? | X Yes No Not Required | If YES, To Whom? | NMOCD Emergency #104 | | |
| By Whom? | Tony Savoie | Date and Hour | 1/11/12 11:13 a.m. | | |
| Was a Watercourse Reached? | <input type="checkbox"/> Yes X No | If YES, Volume Impacting the Watercourse. | | | |

If a Watercourse was Impacted, Describe Fully.*

Describe Cause of Problem and Remedial Action Taken:* A 2" line going from the heater treater to the tanks leaked due to external corrosion. A temporary repair clamp was placed on the affected piece of pipe.

Describe Area Affected and Cleanup Action Taken.* The released fluid affected an approximately 2,000 ft² area inside the earthen containment around the tank battery location. A vacuum truck picked up all of the free-standing fluid. The spill covered approximately the same area as another spill reported on 1/3/12. Following initial response activities, the releases were remediated as per NMOCD recommended guidelines. Please reference the attached Remediation Summary & Risk-Based Site Closure Request for remediation details.

I hereby certify that the information given above is true and complete to the best of my knowledge and understand that pursuant to NMOCD rules and regulations all operators are required to report and/or file certain release notifications and perform corrective actions for releases, which may endanger public health or the environment. The acceptance of a C-141 report by the NMOCD marked as "Final Report" does not relieve the operator of liability should their operations have failed to adequately investigate and remediate contamination that pose a threat to ground water, surface water, human health or the environment. In addition, NMOCD acceptance of a C-141 report does not relieve the operator of responsibility for compliance with any other federal, state, or local laws and/or regulations.

OIL CONSERVATION DIVISION

| | | |
|---|--|---------------------|
| Signature: Tony Savoie | Approved by District Supervisor: [Signature] | |
| Printed Name: Tony Savoie | Approval Date: 8/4/14 | Expiration Date: NA |
| Title: Waste Mgmt. & Remediation Specialist | Conditions of Approval: Final | |
| E-mail Address: TASavoie@BassPet.com | | |
| Date: 1/22/14 | Phone: 432-556-8730 | |

2RP-997

District I
1625 N. French Dr., Hobbs, NM 88240
District II
1301 W. Grand Avenue, Artesia, NM 88210
District III
1000 Rio Brazos Road, Aztec, NM 87410
District IV
1220 S. St. Francis Dr., Santa Fe, NM 87505

State of New Mexico
Energy Minerals and Natural Resources

Oil Conservation Division
1220 South St. Francis Dr.
Santa Fe, NM 87505

Form C-141
Revised October 10, 2003

Submit 2 Copies to appropriate
District Office in accordance
with Rule 116 on back
side of form

Release Notification and Corrective Action

OPERATOR

Initial Report

X Final Report

| | | | | | |
|-----------------|--|---------|---------|---------------|---------------|
| Name of Company | BOPCO, LP | 260 737 | Contact | Tony Savoie | |
| Address | 522 W. Mermod, Suite 704, Carlsbad, NM 88220 | | | Telephone No. | (432)556-8730 |
| Facility Name | Bass 3 Federal Battery #1 | | | Facility Type | E&P |

| | | | | | |
|---------------|---------|---------------|---------|-----------|--------------------------------|
| Surface Owner | Federal | Mineral Owner | Federal | Lease No. | LC-060853A API 30-015-25330 |
|---------------|---------|---------------|---------|-----------|--------------------------------|

LOCATION OF RELEASE

| | | | | | | | | |
|-------------|---------|----------|-------|---------------|------------------|---------------|----------------|--------|
| Unit Letter | Section | Township | Range | Feet from the | North/South Line | Feet from the | East/West Line | County |
| P | 3 | 22S | 28E | 230 | South | 1090 | East | Eddy |

Latitude 32.415370° North

Longitude 104.06990° West

NATURE OF RELEASE




| | | | | | |
|-----------------------------|-----------------------------------|---|----------------------------|----------------------------|----------------------------|
| Type of Release | Produced water | Volume of Release | 285 bbls of produced water | Volume Recovered | 280 bbls of produced water |
| Source of Release | Production Tank | Date and Hour of Occurrence | 4/3/12 Time unknown | Date and Hour of Discovery | 4/3/12 9:00 a.m. |
| Was Immediate Notice Given? | Yes No X Not Required | If YES, To Whom? | | | |
| By Whom? | Date and Hour | | | | |
| Was a Watercourse Reached? | <input type="checkbox"/> Yes X No | If YES, Volume Impacting the Watercourse. | | | |

If a Watercourse was Impacted, Describe Fully.*

Describe Cause of Problem and Remedial Action Taken.* A 3/4" air eliminator on the water transfer pump broke in half due to a manufacturing defect. The part was replaced.

Describe Area Affected and Cleanup Action Taken.* The tank battery location had just recently been retro-fitted with a 0-perm polyurea containment. Most of the released water stayed inside the containment area and was recovered with a vacuum truck and pumped back into the tank. A small amount of water was released outside the containment area on the caliche pad area around the tank battery. Following initial response activities, the release was remediated to NMOCD guidelines. Please reference the attached *Remediation Summary & Risk-Based Site Closure Request* for remediation details.

I hereby certify that the information given above is true and complete to the best of my knowledge and understand that pursuant to NMOCD rules and regulations all operators are required to report and/or file certain release notifications and perform corrective actions for releases, which may endanger public health or the environment. The acceptance of a C-141 report by the NMOCD marked as "Final Report" does not relieve the operator of liability should their operations have failed to adequately investigate and remediate contamination that pose a threat to ground water, surface water, human health or the environment. In addition, NMOCD acceptance of a C-141 report does not relieve the operator of responsibility for compliance with any other federal, state, or local laws and/or regulations.

| | | | |
|--|--|--|---------------------|
| Signature:  | | OIL CONSERVATION DIVISION | |
| Printed Name: Tony Savoie | | Approved by District Supervisor:  | |
| Title: Waste Mgmt. & Remediation Specialist | | Approval Date: 8/4/14 | Expiration Date: NA |
| E-mail Address: TASavoie@BassPet.com | | Conditions of Approval:  | |
| Date: 1/22/14 Phone: 432-556-8730 | | | |

2RP-1102

District I
1625 N. French Dr., Hobbs, NM 88240
District II
1301 W. Grand Avenue, Artesia, NM 88210
District III
1000 Rio Brazos Road, Aztec, NM 87410
District IV
1220 S. St. Francis Dr., Santa Fe, NM 87505

State of New Mexico
Energy Minerals and Natural Resources

Oil Conservation Division
1220 South St. Francis Dr.
Santa Fe, NM 87505

RECEIVED

JAN 23 2014

NMOCD ARTESIA

Form C-141
Revised October 10, 2003

Submit 2 Copies to appropriate
District Office in accordance
with Rule 116 on back
side of form

Release Notification and Corrective Action

OPERATOR

Initial Report

X Final Report

| | | | | | |
|-----------------|--|---------|---------|---------------|---------------|
| Name of Company | BOPCO, LP | 260 737 | Contact | Tony Savoie | |
| Address | 522 W. Mermod, Suite 704, Carlsbad, NM 88220 | | | Telephone No. | (432)556-8730 |
| Facility Name | Bass 3 Federal Battery #1 | | | Facility Type | E&P |

| | | | | | |
|---------------|---------|---------------|---------|-----------|--------------------------------|
| Surface Owner | Federal | Mineral Owner | Federal | Lease No. | LC-060853A API 30-015-25330 |
|---------------|---------|---------------|---------|-----------|--------------------------------|

LOCATION OF RELEASE

| | | | | | | | | |
|-------------|---------|----------|-------|---------------|------------------|---------------|----------------|--------|
| Unit Letter | Section | Township | Range | Feet from the | North/South Line | Feet from the | East/West Line | County |
| P | 3 | 22S | 28E | 230 | South | 1090 | East | Eddy |

Latitude 32.415370° North

Longitude 104.06990° West

NATURE OF RELEASE

| | | | | | |
|-----------------------------|-----------------------------------|---|----------------------|----------------------------|---------------------|
| Type of Release | Crude oil | Volume of Release | 15 bbls of crude oil | Volume Recovered | 5 bbls of crude oil |
| Source of Release | Production Tank | Date and Hour of Occurrence | 3/27/12 Time unknown | Date and Hour of Discovery | 3/27/12 8:30 a.m. |
| Was Immediate Notice Given? | Yes No X Not Required | If YES, To Whom? | | | |
| By Whom? | Date and Hour | | | | |
| Was a Watercourse Reached? | <input type="checkbox"/> Yes X No | If YES, Volume Impacting the Watercourse. | | | |



If a Watercourse was Impacted, Describe Fully.*

Describe Cause of Problem and Remedial Action Taken.* Two loads of produced water were unloaded into the facility water tank without prior approval from BOPCO. The water transfer pump that would have normally pumped the water to a SWD failed to pump properly, and the daily oil/water production through the night ran the tank over.

Describe Area Affected and Cleanup Action Taken.* The around the tanks and process area had recently been excavated and backfilled with clean soil in response to two leaks at the facility (1/3/12 and 1/11/12). The impacted soil was removed, and the areas were re-sampled and backfilled with clean soil. Please reference the attached *Remediation Summary & Risk-Based Site Closure Request* for remediation details.

I hereby certify that the information given above is true and complete to the best of my knowledge and understand that pursuant to NMOCD rules and regulations all operators are required to report and/or file certain release notifications and perform corrective actions for releases, which may endanger public health or the environment. The acceptance of a C-141 report by the NMOCD marked as "Final Report" does not relieve the operator of liability should their operations have failed to adequately investigate and remediate contamination that pose a threat to ground water, surface water, human health or the environment. In addition, NMOCD acceptance of a C-141 report does not relieve the operator of responsibility for compliance with any other federal, state, or local laws and/or regulations.

OIL CONSERVATION DIVISION

| | | |
|--|--|---------------------|
| Signature:  | Approved by District Supervisor:  | |
| Printed Name: Tony Savoie | Approval Date: 8/4/14 | Expiration Date: NA |
| Title: Waste Mgmt. & Remediation Specialist | Conditions of Approval: Final | |
| E-mail Address: TASavoie@BassPet.com | | |
| Date: 1/22/14 | Phone: 432-556-8730 | |

2RP-1103