

District I
1625 N. French Dr., Hobbs, NM 88240
District II
811 S. First St., Artesia, NM 88210
District III
1000 Rio Brazos Road, Aztec, NM 87410
District IV
1220 S. St. Francis Dr., Santa Fe, NM 87505

HOBBS OGD State of New Mexico
Energy Minerals and Natural Resources
NOV 12 2014 Oil Conservation Division
1220 South St. Francis Dr.
RECEIVED Santa Fe, NM 87505

Form C-141
Revised August 8, 2011

Submit 1 Copy to appropriate District Office in
accordance with 19.15.29 NMAC.

Release Notification and Corrective Action

OPERATOR

☒ Initial Report ☐ Final Report

Name of Company: COG Operating LLC	Contact: Robert McNeill
Address: 600 West Illinois Avenue, Midland TX 79701	Telephone No. 432-230-0077
Facility Name: WBP Federal Com #1	Facility Type: Battery

Surface Owner: Federal	Mineral Owner: Federal	API No. 30-025-35296
------------------------	------------------------	----------------------

LOCATION OF RELEASE

Unit Letter M	Section 8	Township 19S	Range 32E	Feet from the 660	North/South Line South	Feet from the 660	East/West Line West	County Lea
------------------	--------------	-----------------	--------------	----------------------	---------------------------	----------------------	------------------------	---------------

Latitude 32.6695499004105 Longitude -103.79484918328

NATURE OF RELEASE

Type of Release: Oil & Produced Water	Volume of Release: 20 bbls Oil; 350 bbls PW	Volume Recovered: 12 bbls Oil; 330 bbls PW
Source of Release: Water tank	Date and Hour of Occurrence: 10/28/2014 11:30 am	Date and Hour of Discovery: 10/28/2014 11:30 am
Was Immediate Notice Given? <input checked="" type="checkbox"/> Yes <input type="checkbox"/> No <input type="checkbox"/> Not Required	If YES, To Whom? Tomas Oberding - NMOCD / Jeffery Robertson - BLM	
By Whom? Lupe Carrasco	Date and Hour: 10/29/2014 9:09 am	
Was a Watercourse Reached? <input type="checkbox"/> Yes <input checked="" type="checkbox"/> No	If YES, Volume Impacting the Watercourse.	

If a Watercourse was Impacted, Describe Fully.*



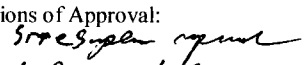
Describe Cause of Problem and Remedial Action Taken.*

This release was caused by a water tank overflow. Vacuum trucks were dispatched to pick up all standing fluids and dispose of at an NMOCD approved facility.

Describe Area Affected and Cleanup Action Taken.*

The impacted area 30'x100' in front of the battery to the southeast. Concho will have the spill site sampled to delineate any possible contamination from the release and we will present a remediation work plan to the NMOCD for approval prior to any significant remediation work.

I hereby certify that the information given above is true and complete to the best of my knowledge and understand that pursuant to NMOCD rules and regulations all operators are required to report and/or file certain release notifications and perform corrective actions for releases which may endanger public health or the environment. The acceptance of a C-141 report by the NMOCD marked as "Final Report" does not relieve the operator of liability should their operations have failed to adequately investigate and remediate contamination that pose a threat to ground water, surface water, human health or the environment. In addition, NMOCD acceptance of a C-141 report does not relieve the operator of responsibility for compliance with any other federal, state, or local laws and/or regulations.

Signature: 	OIL CONSERVATION DIVISION	
Printed Name: Amanda Trujillo	Approved by Environmental Specialist: 	
Title: Senior Environmental Coordinator	Approval Date: 11-12-14	Expiration Date: 1-12-14
E-mail Address: atrujillo@concho.com	Conditions of Approval:  Revised 8 conditions upon NMOCD amanda - Subma	Attached <input type="checkbox"/> IRP- 3720
Date: November 11, 2014 Phone: 575-748-6940		

* Attach Additional Sheets If Necessary

NOV 14 2014