

NM OIL CONSERVATION
ARTESIA DISTRICT

JUN 06 2014

District I
1625 N. French Dr., Hobbs, NM 88240
District II
811 S. First St., Artesia, NM 88210
District III
100 Rio Brazos Road, Aztec, NM 87410
District IV
20 S. St. Francis Dr., Santa Fe, NM 87505

State of New Mexico
Energy Minerals and Natural Resources
Oil Conservation Division
1220 South St. Francis Dr.
Santa Fe, NM 87505

Form C-141
Revised August 8, 2011

RECEIVED
Submit 1 Copy to appropriate District Office in accordance with 19.15.29 NMAC.

Release Notification and Corrective Action

OPERATOR

☐ Initial Report ☒ Final Report

Name of Company	COG OPERATING LLC	Contact	Pat Ellis
Address	550 W. Texas, Suite 100, Midland, TX 79701	Telephone No.	432-230-0077
Facility Name	Oxy Spumoni State #001	Facility Type	Tank Battery

Surface Owner	State	Mineral Owner	API No. 30-015-33089 (nearest well)
---------------	-------	---------------	-------------------------------------

LOCATION OF RELEASE

Unit Letter	Section	Township	Range	Feet from the	North/South Line	Feet from the	East/West Line	County
P	16	17S	31E					Eddy

Latitude N 32.82977° Longitude W 103.86926°

NATURE OF RELEASE

Type of Release	Oil and Produced water	Volume of Release	1 bbl of oil, 510 bbls of produced water	Volume Recovered	1 bbl of oil, 459 bbls of produced water
Source of Release	Oil Tank	Date and Hour of Occurrence	10/27/2013	Date and Hour of Discovery	10/27/2013 @ 12:30 pm
Was Immediate Notice Given?	<input checked="" type="checkbox"/> Yes <input type="checkbox"/> No <input type="checkbox"/> Not Required	If YES, To Whom?	Mike Bratcher-OCD		
By Whom?	Michelle Mullins	Date and Hour	10/28/2013 @ 7:42 am		
Was a Watercourse Reached?	<input type="checkbox"/> Yes <input checked="" type="checkbox"/> No	If YES, Volume Impacting the Watercourse.			

If a Watercourse was Impacted, Describe Fully.*




Describe Cause of Problem and Remedial Action Taken.*

Water leg plugged upon the gun barrel, causing all the water from the gun barrel to go to the 210 bbl oil tank. No alarm on oil tank. Clean out the plugged pipe and moitor.

Describe Area Affected and Cleanup Action Taken.*

Initially 1 bbl of oil and 510 bbls of produced water were released due to the water leg on the gun barrel was plugged. We were able to recover 1 bbl of oil and 459 bbls of produced water with vacuum trucks. The majority of the spill was contained in the lined facility. A 50' x 75' area adjacent to the location. All free fluid has been recovered. Remediation was completed by BBC International Inc. in accordance with the remediation plan approved by Mike Bratcher of NMOCD in a meeting on 02/19/2014.

I hereby certify that the information given above is true and complete to the best of my knowledge and understand that pursuant to NMOCD rules and regulations all operators are required to report and/or file certain release notifications and perform corrective actions for releases which may endanger public health or the environment. The acceptance of a C-141 report by the NMOCD marked as "Final Report" does not relieve the operator of liability should their operations have failed to adequately investigate and remediate contamination that pose a threat to ground water, surface water, human health or the environment. In addition, NMOCD acceptance of a C-141 report does not relieve the operator of responsibility for compliance with any other federal, state, or local laws and/or regulations.

Signature: 		OIL CONSERVATION DIVISION	
Printed Name: Robert Grubbs		Approved by Environmental Specialist: 	
Title: Senior Environmental Coordinator		Approval Date: 8/6/14	Expiration Date: NA
E-mail Address: rgrubbs@concho.com		Conditions of Approval: 	Attached <input type="checkbox"/>
Date: 6-4-14	Phone: (432) 661-6601		

* Attach Additional Sheets If Necessary

2RP-2056