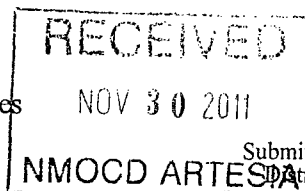


District I
1625 N. French Dr., Hobbs, NM 88240
District II
1301 W. Grand Avenue, Artesia, NM 88210
District III
1000 Rio Brazos Road, Aztec, NM 87410
District IV
1220 S. St. Francis Dr., Santa Fe, NM 87505

State of New Mexico
Energy Minerals and Natural Resources
Oil Conservation Division
1220 South St. Francis Dr.
Santa Fe, NM 87505



Form C-141
Revised October 10, 2003
Submit 2 Copies to appropriate District Office in accordance with Rule 116 on back side of form

Release Notification and Corrective Action

OPERATOR

☐ Initial Report ☒ Final Report

Name of Company : LIME ROCK RESOURCES A, LP	Contact : Jerry Smith
Address : 1111 Bagby Street Suite 4600, Houston, TX 77002	Telephone No. : 575-748-9724
Facility Name : Marathon Water Transfer Line	Facility Type: Produced Water Line
Surface Owner : Private	Mineral Owner: State
Lease No. : API #30-015-36555 2RP-791	

LOCATION OF RELEASE

Unit Letter SW 1/4	Section 26	Township 17S	Range 28E	Feet from the 330	North/South Line FSL	Feet from the 1815	East/West Line FWL	County Eddy
-----------------------	---------------	-----------------	--------------	----------------------	-------------------------	-----------------------	-----------------------	-------------

Latitude _____ Longitude _____

NATURE OF RELEASE

Type of Release : Produced Water	Volume of Release : 190 bbls PW	Volume Recovered: 130 bbls PW
Source of Release : Hole in water line	Date and Hour of Occurrence: 5/24/11 am	Date and Hour of Discovery: 5/24/11
Was Immediate Notice Given? <input checked="" type="checkbox"/> Yes <input type="checkbox"/> No <input type="checkbox"/> Not Required	If YES, To Whom? 5/25/11 OCD Emergency Extension 5/26/11 Mike Bratcher	
By Whom? Michael Barrett	Date and Hour : 5/25/11	
Was a Watercourse Reached? <input type="checkbox"/> Yes <input checked="" type="checkbox"/> No	If YES, Volume Impacting the Watercourse.	



If a Watercourse was Impacted, Describe Fully.*

Describe Cause of Problem and Remedial Action Taken.* Hole in 2" steel water line. The line was isolated and the hole was clamped. All standing fluids were picked up.

Describe Area Affected and Cleanup Action Taken.*

The impacted soil from this release was excavated. The excavated soil was transported to an NMOCD approved solid waste disposal facility. A 20 mil liner was installed around the conduit pipes and the excavated areas were backfilled to grade using new material transported from a local borrow pit, then contoured to match existing terrain.

I hereby certify that the information given above is true and complete to the best of my knowledge and understand that pursuant to NMOCD rules and regulations all operators are required to report and/or file certain release notifications and perform corrective actions for releases which may endanger public health or the environment. The acceptance of a C-141 report by the NMOCD marked as "Final Report" does not relieve the operator of liability should their operations have failed to adequately investigate and remediate contamination that pose a threat to ground water, surface water, human health or the environment. In addition, NMOCD acceptance of a C-141 report does not relieve the operator of responsibility for compliance with any other federal, state, or local laws and/or regulations.

Signature: 	OIL CONSERVATION DIVISION	
Printed Name: Jerry Smith	Approved by District Supervisor: 	
Title: Assistant Production Supervisor	Approval Date: 8/4/14	Expiration Date: NA
E-mail Address: jsmith@limerockresources.com	Conditions of Approval: Final	Attached <input type="checkbox"/>
Date: 10/26/11 Phone: 575-748-9724		

* Attach Additional Sheets If Necessary

2RP-791