

District I  
1625 N. French Dr., Hobbs, NM 88240  
District II  
1301 W. Grand Avenue, Artesia, NM 88210  
District III  
1000 Rio Brazos Road, Aztec, NM 87410  
District IV  
1220 S. St. Francis Dr., Santa Fe, NM 87505

HOBBS OGD

DEC 11 2014

RECEIVED

State of New Mexico  
Energy Minerals and Natural Resources  
Oil Conservation Division  
1220 South St. Francis Dr.  
Santa Fe, NM 87505

Form C-141  
Revised October 10, 2003

Submit 2 Copies to appropriate  
District Office in accordance  
with Rule 116 on back  
side of form

## Release Notification and Corrective Action

### OPERATOR

☒ Initial Report ☐ Final Report

|  |                            |                               |
|--|----------------------------|-------------------------------|
| Name of Company<br>Yates Petroleum Corporation | OGRID Number<br>25575      | Contact<br>Robert Asher       |
| Address<br>104 S. 4 <sup>TH</sup> Street       |                            | Telephone No.<br>575-748-1471 |
| Facility Name<br>Vince BGH #1                  | API Number<br>30-025-37104 | Facility Type<br>Battery      |

|                      |                        |           |
|----------------------|------------------------|-----------|
| Surface Owner<br>Fee | Mineral Owner<br>State | Lease No. |
|----------------------|------------------------|-----------|

### LOCATION OF RELEASE

|                  |               |                |              |                       |                           |                       |                        |               |
|------------------|---------------|----------------|--------------|-----------------------|---------------------------|-----------------------|------------------------|---------------|
| Unit Letter<br>J | Section<br>30 | Township<br>9S | Range<br>35E | Feet from the<br>1980 | North/South Line<br>South | Feet from the<br>1750 | East/West Line<br>East | County<br>Lea |
|------------------|---------------|----------------|--------------|-----------------------|---------------------------|-----------------------|------------------------|---------------|

Latitude 33.50332 Longitude 103.39680

### NATURE OF RELEASE

|  |   |  |
|--|---|--|
| Type of Release<br>Produced Water  | Volume of Release<br>25 B/PW                                | Volume Recovered<br>25 B/PW                  |
| Source of Release<br>Pipeline polyline   | Date and Hour of Occurrence<br>4/25/2012 - PM               | Date and Hour of Discovery<br>4/25/2012 - PM |
| Was Immediate Notice Given?<br><input checked="" type="checkbox"/> Yes <input type="checkbox"/> No <input type="checkbox"/> Not Required | If YES, To Whom?<br>E.L. Gonzales & Geoffrey Leking/NMOCD I |  |
| By Whom?<br>Bob Asher/Yates Petroleum Corporation  | Date and Hour:<br>4/26/2012 - AM                            |  |
| Was a Watercourse Reached?<br><input type="checkbox"/> Yes <input checked="" type="checkbox"/> No  | If YES, Volume Impacting the Watercourse:<br>N/A            |  |

If a Watercourse was Impacted, Describe Fully.\*  
N/A

Describe Cause of Problem and Remedial Action Taken.\*



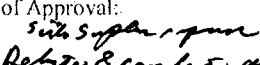
Possible livestock in existing excavation. Possibly rubbing on 6" polyline causing release. Spill reason in assumed due to cattle tracks and fencing around excavation tore down, but undetermined at this time. Vacuum truck called. Pipeline repaired.

Describe Area Affected and Cleanup Action Taken.\*

An approximate area of 20' X 10'. Vacuum truck called, picked up all produced water. Impacted soils excavated and being taken to an NMOCD approved facility. Initial vertical/horizontal delineation samples within the impacted area will be analyzed for TPH/BTEX (Chlorides for reference). If initial analytical results for TPH/BTEX are under RRAL's a Final Report, C-141 will be submitted to the NMOCD requesting closure. If the analytical results are above the RRAL, a work plan will be submitted to the NMOCD. **Depth to Ground Water: >100' (approx. 135'), Wellhead Protection Area: No, Distance to Surface Water Body: >1000', SITE RANKING IS 0.**

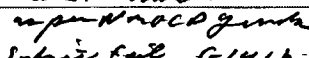
I hereby certify that the information given above is true and complete to the best of my knowledge and understand that pursuant to NMOCD rules and regulations all operators are required to report and/or file certain release notifications and perform corrective actions for releases which may endanger public health or the environment. The acceptance of a C-141 report by the NMOCD marked as "Final Report" does not relieve the operator of liability, should their operations have failed to adequately investigate and remediate contamination that pose a threat to ground water, surface water, human health or the environment. In addition, NMOCD acceptance of a C-141 report does not relieve the operator of responsibility for compliance with any other federal, state, or local laws and/or regulations.

### OIL CONSERVATION DIVISION

|   |  |   |
|---|--|---|
| Signature:<br> | Approved by District Supervisor:<br>                       |   |
| Printed Name: Robert Asher  |  |   |
| Title: Environmental Regulatory Agent   | Approval Date: <u>12-11-14</u>   | Expiration Date: <u>2-1-15</u>                      |
| E-mail Address: boba@yatespetroleum.com   | Conditions of Approval:<br><br>Robert Asher & Robert Asher | Attached <input type="checkbox"/><br><u>IRP3499</u> |
| Date: Friday, May 04, 2012  | Phone: 575-748-4217  |   |

\* Attach Additional Sheets If Necessary

MAILED

  
12-11-14

DEC 12 2014

25575  
N701434537071  
P701434537602