

District I
1625 N. French Dr., Hobbs, NM 88240
District II
1301 W. Grand Avenue, Artesia, NM 88210
District III
1000 Rio Brazos Road, Aztec, NM 87410
District IV
1220 S. St. Francis Dr., Santa Fe, NM 87505

State of New Mexico
Energy Minerals and Natural Resources

Oil Conservation Division
1220 South St. Francis Dr.
Santa Fe, NM 87505

Form C-141
Revised October 10, 2003

Submit 2 Copies to appropriate
District Office in accordance
with Rule 116 on back
side of form

Release Notification and Corrective Action

OPERATOR

☒ Initial Report ☐ Final Report

Name of Company	Plains Pipeline LP	Contact	Camille Bryant
Address	2530 State Hwy. 214, Denver City, TX 79323	Telephone No.	(575) 441-1099
Facility Name	Lynch South to Jal 16 Inch Sump	Facility Type	Sump

Surface Owner	New Mexico State Land	Mineral Owner		Lease No.	
---------------	-----------------------	---------------	--	-----------	--

LOCATION OF RELEASE

Unit Letter	Section	Township	Range	Feet from the	North/South Line	Feet from the	East/West Line	County
O	32	25S	37E					Lea

Latitude N 32.081629 Longitude W 103.181101°

NATURE OF RELEASE


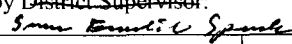
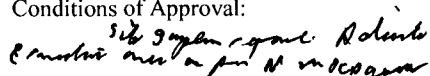
Type of Release	Crude Oil	Volume of Release	15 bbls	Volume Recovered	12 bbls
Source of Release	Sump	Date and Hour of Occurrence	03/06/2014 @ 11:40	Date and Hour of Discovery	03/06/2014 @ 11:50
Was Immediate Notice Given?	<input checked="" type="checkbox"/> Yes <input type="checkbox"/> No <input type="checkbox"/> Not Required	If YES, To Whom?	Verbal notification to Geoff Leking		
By Whom?	Camille Bryant	Date and Hour	03/06/2014 @ 14:00		
Was a Watercourse Reached?	<input type="checkbox"/> Yes <input checked="" type="checkbox"/> No	If YES, Volume Impacting the Watercourse.			

If a Watercourse was Impacted, Describe Fully.*

Describe Cause of Problem and Remedial Action Taken.* Equipment failure caused a sump to overfill resulting in a release of crude oil. Equipment was replaced.

Describe Area Affected and Cleanup Action Taken. The released crude oil impacted an area of approximately 1,100 square feet around the sump. The impacted area will be remediated as per applicable NMOCD guidelines.

I hereby certify that the information given above is true and complete to the best of my knowledge and understand that pursuant to NMOCD rules and regulations all operators are required to report and/or file certain release notifications and perform corrective actions for releases which may endanger public health or the environment. The acceptance of a C-141 report by the NMOCD marked as "Final Report" does not relieve the operator of liability should their operations have failed to adequately investigate and remediate contamination that pose a threat to ground water, surface water, human health or the environment. In addition, NMOCD acceptance of a C-141 report does not relieve the operator of responsibility for compliance with any other federal, state, or local laws and/or regulations.

Signature: 	OIL CONSERVATION DIVISION	
Printed Name: Camille Bryant	Approved by District Supervisor: 	
Title: Remediation Coordinator	Approval Date: 12-15-14	Expiration Date: 2-15-15
E-mail Address: cjbrant@paalp.com	Conditions of Approval: 	Attached <input type="checkbox"/> 1RP-3457
Date: 12/13/14	Phone: (575) 441-1099	

* Attach Additional Sheets If Necessary

DEC 15 2014

p70 1434937608
n70 1434937348
f70 1434937128