

District I
1625 N. French Dr., Hobbs, NM 88240
District II
1301 W. Grand Avenue, Artesia, NM 88210
District III
1000 Rio Brazos Road, Aztec, NM 87410
District IV
1220 S. St. Francis Dr., Santa Fe, NM 87505

State of New Mexico
HOBBS OGD
Energy Minerals and Natural Resources
Oil Conservation Division
1220 South St. Francis Dr.
Santa Fe, NM 87505

Form C-141
Revised October 10, 2003

Submit 2 Copies to appropriate
District Office in accordance
with Rule 116 on back
side of form

RECEIVED
Release Notification and Corrective Action

OPERATOR

Initial Report ☐ Final Report ☒

Name of Company	Southern Union Gas Services, Ltd.	Contact	Crystal Callaway
Address	801 S. Loop 464, Monahans, TX, 79756	Telephone No.	817-302-9407
Facility Name: Trunk "O" (Meyers) (RP-2695)		Facility Type	Gathering Pipeline

Surface Owner: Kelly Meyers	Mineral Owner:	Lease No.
-----------------------------	----------------	-----------

LOCATION OF RELEASE

Unit Letter C	Section 35	Township 23S	Range 36E	Feet from the	North/South Line	Feet from the	East/West Line	County Lea
------------------	---------------	-----------------	--------------	---------------	------------------	---------------	----------------	---------------

Latitude N32 16.005

Longitude W103 14.375

NATURE OF RELEASE

Type of Release: 8 bbls, Produced water & 2 bbls, Crude oil	Volume of Release: 10 barrels & and 900 MCF Nat. Gas.	Volume Recovered: 0
Source of Release: Release on 30" pipeline	Date and Hour of Occurrence: 3/19/2011 (time unknown)	Date and Hour of Discovery: 3/19/2011 Time: 9:00AM
Was Immediate Notice Given? <input type="checkbox"/> Yes <input checked="" type="checkbox"/> No <input type="checkbox"/> Not Required	If YES, To Whom?	
By Whom?	Date and Hour:	
Was a Watercourse Reached? <input type="checkbox"/> Yes <input checked="" type="checkbox"/> No	If YES, Volume Impacting the Watercourse.	

If a Watercourse was Impacted, Describe Fully.*

Describe Cause of Problem and Remedial Action Taken:

A natural gas pipeline developed a leak while operating at less than 35 PSI. The leak was excavated and the affected area was temporarily repaired and will be replaced at a later date.

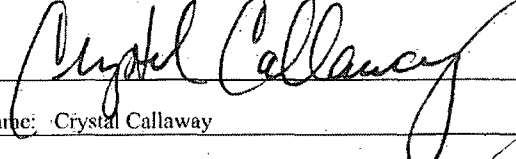


Describe Area Affected and Cleanup Action Taken.

The area affected is approximately 300' x 150' a lot of the release became airborne with the strong winds blowing. The release will be remediation according to NMOCD regulatory guidelines.

On November 5, 2012, affected soil was excavated and approximately 144 cubic yards of impacted soil was transported to Sundance Services, Inc. (NMOCD Permit #01-0003). Based on the analytical results of excavation confirmation sampling and with NMOCD approval, the excavation was backfilled.

Please reference the attached Basin Environmental Services Technologies Remediation Summary and Site Closure Request for details of remedial activities and the site investigation.

I hereby certify that the information given above is true and complete to the best of my knowledge and understand that pursuant to NMOCD rules and regulations all operators are required to report and/or file certain release notifications and perform corrective actions for releases, which may endanger public health or the environment. The acceptance of a C-141 report by the NMOCD marked as "Final Report" does not relieve the operator of liability should their operations have failed to adequately investigate and remediate contamination that pose a threat to ground water, surface water, human health or the environment. In addition, NMOCD acceptance of a C-141 report does not relieve the operator of responsibility for compliance with any other federal, state, or local laws and/or regulations.

Signature: 	OIL CONSERVATION DIVISION	
Printed Name: Crystal Callaway	Approved by District Supervisor: 	
Title: Senior Environmental Remediation Specialist	Approval Date: 12-15-14	Expiration Date: 
E-mail Address: Crystal.Callaway@Regencygas.com	Conditions of Approval:	
Date: 11/17/2014	Phone: 817/302-9407	IRP-2695

DEC 15 2014

2117
770 143494 4429
770 143494 4228