

District I  
1625 N. French Dr., Hobbs, NM 88240  
District II  
811 S. First St., Artesia, NM 88210  
District III  
1000 Rio Brazos Road, Aztec, NM 87410  
District IV  
1220 S. St. Francis Dr., Santa Fe, NM 87505

State of New Mexico  
Energy Minerals and Natural Resources

Oil Conservation Division  
1220 South St. Francis Dr.  
Santa Fe, NM 87505

Form C-141  
Revised August 8, 2011

Submit 1 Copy to appropriate District Office in  
accordance with 19.15.29 NMAC.

**Release Notification and Corrective Action**

**OPERATOR**

☐ Initial Report ☒ Final Report

Name of Company: BOPCO, L.P.	Contact: Tony Savoie	
Address: 522 W. Mermod, Suite 704 Carlsbad, N.M. 88220	Telephone No. 575-887-7329	
Facility Name: PLU-162 (2RP-2265)	Facility Type: Exploration and Production	
Surface Owner: Federal	Mineral Owner: Federal	API No. 30-015-35522

**LOCATION OF RELEASE**

Unit Letter C	Section 6	Township 24S	Range 30E	Feet from the 660	North/South Line North	Feet from the 1855	East/West Line West	County Eddy
------------------	--------------	-----------------	--------------	----------------------	---------------------------	-----------------------	------------------------	----------------

Latitude N 32.252159 Longitude W 103.923572

**NATURE OF RELEASE**

Type of Release: Produced water	Volume of Release: 400 bbls	Volume Recovered: None
Source of Release: 1" hose on the water injection line	Date and Hour of Occurrence: 4/20/14 time unknown	Date and Hour of Discovery 4/20/14 at 5:00 a.m.
Was Immediate Notice Given? <input checked="" type="checkbox"/> Yes <input type="checkbox"/> No <input type="checkbox"/> Not Required	If YES, To Whom? NMOCD emergency #104 and the BLM	
By Whom? Tony Savoie	Date and Hour: 4/20/14 at 9:00 a.m.	
Was a Watercourse Reached? <input type="checkbox"/> Yes <input checked="" type="checkbox"/> No	If YES, Volume Impacting the Watercourse.	

If a Watercourse was Impacted, Describe Fully.\*

**NM OIL CONSERVATION**  
ARTESIA DISTRICT  
DEC 09 2014

Describe Cause of Problem and Remedial Action Taken.\*




A 1" high pressure hose connecting the flow line to the well failed at the coupling. The hose section was replaced.

**RECEIVED**

Describe Area Affected and Cleanup Action Taken.\*

The spill impacted approximately 22,500 sq.ft. of well pad area and approximately 15,000 sq.ft. of pasture area. The site was cleared by the BLM Arch survey. Basin Environmental began delineation activities on 4/21/14 and started removing impacted soil on 4/22/14. *The final on-site remediation ended on 6/18/14, Basin environmental excavated all contaminated soil as deemed practicable during the effort and hauled approximately 6060 cubic yards of soil to Lea Lands for disposal, approximately 6,620 cubic yards of clean purchased soil was hauled back to the site Please reference the Site Closure Request dated October 2014 for details.*

I hereby certify that the information given above is true and complete to the best of my knowledge and understand that pursuant to NMOCD rules and regulations all operators are required to report and/or file certain release notifications and perform corrective actions for releases which may endanger public health or the environment. The acceptance of a C-141 report by the NMOCD marked as "Final Report" does not relieve the operator of liability should their operations have failed to adequately investigate and remediate contamination that pose a threat to ground water, surface water, human health or the environment. In addition, NMOCD acceptance of a C-141 report does not relieve the operator of responsibility for compliance with any other federal, state, or local laws and/or regulations.

Signature: 		<b>OIL CONSERVATION DIVISION</b>	
Printed Name: Tony Savoie		Approved by Environmental Specialist: 	
Title: Waste Management and Remediation Specialist		Approval Date: 12/15/14	Expiration Date: NA
E-mail Address: tasavoie@basspet.com		Conditions of Approval: 	Attached <input type="checkbox"/>
Date: 12/9/14	Phone: 432-556-8730		

\* Attach Additional Sheets If Necessary

2RP-2265