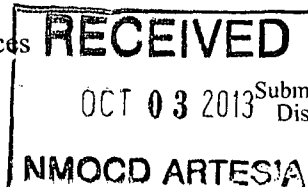


District I
1625 N. French Dr., Hobbs, NM 88240
District II
1301 W. Grand Avenue, Artesia, NM 88210
District III
1000 Rio Brazos Road, Aztec, NM 87410
District IV
1220 S. St. Francis Dr., Santa Fe, NM 87505

State of New Mexico
Energy Minerals and Natural Resources
Oil Conservation Division
1220 South St. Francis Dr.
Santa Fe, NM 87505



Form C-141
Revised October 10, 2003
Submit 2 Copies to appropriate District Office in accordance with Rule 116 on back side of form

Release Notification and Corrective Action

OPERATOR

Initial Report

☒ Final Report

Name of Company	BOPCO, LP	Contact	Tony Savoie
Address	522 W. Mermod, Suite 704, Carlsbad, NM 88220	Telephone No.	(432)556-8730
Facility Name	Indian Flats Bass Federal #1 SWD	Facility Type	E&P
Surface Owner	Federal	Mineral Owner	Federal
		Lease No.	API #30-015-24968

LOCATION OF RELEASE

Unit Letter	Section	Township	Range	Feet from the	North/South Line	Feet from the	East/West Line	County
J	35	21S	28E					Eddy

Latitude 32.433905° North

Longitude 104.055425° West

NATURE OF RELEASE



Type of Release	Produced water	Volume of Release	80 bbls of produced water	Volume Recovered	70 bbls
Source of Release	A salt water transfer pump	Date and Hour of Occurrence	11/27/12 time unknown	Date and Hour of Discovery	11/27/12 1:00 p.m.
Was Immediate Notice Given?	<input checked="" type="checkbox"/> Yes <input type="checkbox"/> No <input type="checkbox"/> Not Required	If YES, To Whom?	NMOCD Emergency #104		
By Whom?	Tony Savoie	Date and Hour	11/27/12 2:30 p.m.		
Was a Watercourse Reached?	<input type="checkbox"/> Yes <input checked="" type="checkbox"/> No	If YES, Volume Impacting the Watercourse.			

If a Watercourse was Impacted, Describe Fully.*

Describe Cause of Problem and Remedial Action Taken.* A back pressure valve broke on the pump. Water was sprayed outside the containment area on the caliche pad and road to the facility. The valve was replaced.

Describe Area Affected and Cleanup Action Taken.* The released fluid affected an approximately 4,500 sq. ft. area around the pump, lease road, and caliche well pad. A vacuum truck was utilized to remove all of the free-standing liquid. The spill covered the same area as spills reported on 2/8/12, 5/23/12, and 5/25/12. Following initial response activities, the releases were remediated as per NMOCD recommended guidelines. Please reference the attached *Remediation Summary & Risk-Based Site Closure Request* for remediation details.

I hereby certify that the information given above is true and complete to the best of my knowledge and understand that pursuant to NMOCD rules and regulations all operators are required to report and/or file certain release notifications and perform corrective actions for releases, which may endanger public health or the environment. The acceptance of a C-141 report by the NMOCD marked as "Final Report" does not relieve the operator of liability should their operations have failed to adequately investigate and remediate contamination that pose a threat to ground water, surface water, human health or the environment. In addition, NMOCD acceptance of a C-141 report does not relieve the operator of responsibility for compliance with any other federal, state, or local laws and/or regulations.

Signature: 		OIL CONSERVATION DIVISION	
Printed Name: Tony Savoie		Approved by District Supervisor: 	
Title:		Approval Date: 8/14/14	Expiration Date: NA
E-mail Address:		Conditions of Approval: Final	
Date: 10/3/13	Phone:		

2RP-1457