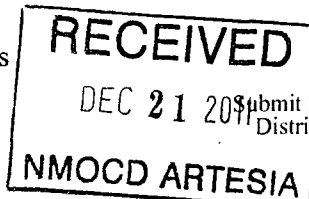


District I  
1625 N. French Dr., Hobbs, NM 88240  
District II  
1301 W. Grand Avenue, Artesia, NM 88210  
District III  
1000 Rio Brazos Road, Aztec, NM 87410  
District IV  
1220 S. St. Francis Dr., Santa Fe, NM 87505

State of New Mexico  
Energy Minerals and Natural Resources

Oil Conservation Division  
1220 South St. Francis Dr.  
Santa Fe, NM 87505



Form C-141  
Revised October 10, 2003

Submit 2 Copies to appropriate District Office in accordance with Rule 116 on back side of form

**Release Notification and Corrective Action**

**OPERATOR**

Initial Report

X Final Report

Name of Company	BOPCO, LP	Contact	Tony Savoie
Address	522 W. Mermod, Suite 704, Carlsbad, NM 88220	Telephone No.	(432)556-8730
Facility Name	Remuda Basin 25 State #1	Facility Type	E&P
Surface Owner	State of N.M.	Mineral Owner	State
		Lease No.	E5894

**LOCATION OF RELEASE**

Unit Letter	Section	Township	Range	Feet from the	North/South Line	Feet from the	East/West Line	County
I	25	23S	29E					Eddy

**Latitude** 32.288041° North

**Longitude** 103.936333° West

**NATURE OF RELEASE**



Type of Release	Produced water and condensate	Volume of Release	95 bbls of produced water and less than 1 bbl condensate	Volume Recovered	None
Source of Release	300 bbl produced water tank	Date and Hour of Occurrence	6/4/44, between 5 pm and 11 pm	Date and Hour of Discovery	6/5/11 9:00 a.m.
Was Immediate Notice Given?	X Yes No Not Required	If YES, To Whom?	Mike Bratcher		
By Whom?	Tony Savoie	Date and Hour	6/5/11 7:30 p.m.		
Was a Watercourse Reached?	<input type="checkbox"/> Yes X No	If YES, Volume Impacting the Watercourse.			

If a Watercourse was Impacted, Describe Fully.\*

Describe Cause of Problem and Remedial Action Taken:\* The 300 bbl water tank was struck by lightening the evening of 6/4/11, the pumper discovered it the next morning, all of the water had soaked into the ground inside the earthen containment. There was no evidence of fire anywhere at the facility. The well was shut in the morning of 6/5/11.

Describe Area Affected and Cleanup Action Taken.\* Approximately 2100 sq. ft. inside the containment area and approximately 300 sq. ft. outside the containment area on the caliche well pad. Following initial response activities, the release was remediated as per NMOC D recommended guidelines. Please reference the attached *Remediation Summary & Site Closure Request* for remediation details.

I hereby certify that the information given above is true and complete to the best of my knowledge and understand that pursuant to NMOC D rules and regulations all operators are required to report and/or file certain release notifications and perform corrective actions for releases, which may endanger public health or the environment. The acceptance of a C-141 report by the NMOC D marked as "Final Report" does not relieve the operator of liability should their operations have failed to adequately investigate and remediate contamination that pose a threat to ground water, surface water, human health or the environment. In addition, NMOC D acceptance of a C-141 report does not relieve the operator of responsibility for compliance with any other federal, state, or local laws and/or regulations.

Signature: 	<b>OIL CONSERVATION DIVISION</b>	
Printed Name: Tony Savoie	Approved by District Supervisor: 	
Title: Waste Mgmt. & Remediation Specialist	Approval Date: 1/14/15	Expiration Date: N/A
E-mail Address: TASavoie@BassPet.com	Conditions of Approval:	
Date: 12/6/2011	Final	

Phone: (432)556-8730

2RP-821