

District I
1625 N. French Dr., Hobbs, NM 88240
District II
811 S. First St., Artesia, NM 88210
District III
1000 Rio Brazos Road, Aztec, NM 87410
District IV
1220 S. St. Francis Dr., Santa Fe, NM 87505

State of New Mexico
Energy Minerals and Natural Resources
Oil Conservation Division
1220 South St. Francis Dr.
Santa Fe, NM 87505

NM OIL CONSERVATION

ARTESIA DISTRICT

Form C-141

Revised August 8, 2011

MAR 03 2015
Submit 1 Copy to appropriate District Office in
accordance with 19.15.29 NMAC.

RECEIVED

Release Notification and Corrective Action

OPERATOR

☐ Initial Report ☒ Final Report

Name of Company: BOPCO, L.P.	Contact: Tony Savoie
Address: 522 W. Mermod, Suite 704 Carlsbad, N.M. 88220	Telephone No. 575-887-7329
Facility Name: Poker Lake Unit #216	Facility Type: Exploration and Production

Surface Owner: Federal	Mineral Owner: Federal	API No. 30-015-33861
------------------------	------------------------	----------------------

LOCATION OF RELEASE

Unit Letter M	Section 17	Township 24S	Range 30E	Feet from the	North/South Line	Feet from the	East/West Line	County Eddy
------------------	---------------	-----------------	--------------	---------------	------------------	---------------	----------------	----------------

Latitude N 32.21200 Longitude W 103.91197

NATURE OF RELEASE

Type of Release: Produced water and crude oil	Volume of Release: 25 bbls of PW and 25 bbls crude oil	Volume Recovered: 40 bbls total fluid
Source of Release: Flow line	Date and Hour of Occurrence: 3/21/10 Approximately 8:00 p.m.	Date and Hour of Discovery: 3/21/10 at 8:30 p.m.
Was Immediate Notice Given? <input checked="" type="checkbox"/> Yes <input type="checkbox"/> No <input type="checkbox"/> Not Required	If YES, To Whom? NMOCD Emergency #104 "Randy"	
By Whom? Tony Savoie	Date and Hour: 3/22/10 at 12:06 p.m.	
Was a Watercourse Reached? <input type="checkbox"/> Yes <input checked="" type="checkbox"/> No	If YES, Volume Impacting the Watercourse.	

If a Watercourse was Impacted, Describe Fully.*

Describe Cause of Problem and Remedial Action Taken.*




A 2 3/8" flow developed a leak under the caliche road known a Rawhide road, the flow line is a conduit under the road with approximately 20 other flow lines. Crews started shutting in wells and excavating the area to determine the exact well. A vacuum truck was on-site and began recovering oil from the excavated area. The affected line was replaced the same day.

Describe Area Affected and Cleanup Action Taken.*

The spill affected approximately 1000 sq. ft. of lease road and approximately 1800 sq. ft. of pasture land. The area in the road was excavated to repair the line, due to the number of lines in the conduit and traffic requirements soil samples were collected from the excavated area in the road and backfilled. The area will be delineated and a remediation plan will be submitted in accordance with the NMOCD recommended guidelines.

Basin Environmental Services began the field activities on 11/10/14 and completed the excavation, disposal and replacement of approximately 340 cubic yards of soil on 1/5/15. Please reference the Soil Closure Request dated January 2015.

I hereby certify that the information given above is true and complete to the best of my knowledge and understand that pursuant to NMOCD rules and regulations all operators are required to report and/or file certain release notifications and perform corrective actions for releases which may endanger public health or the environment. The acceptance of a C-141 report by the NMOCD marked as "Final Report" does not relieve the operator of liability should their operations have failed to adequately investigate and remediate contamination that pose a threat to ground water, surface water, human health or the environment. In addition, NMOCD acceptance of a C-141 report does not relieve the operator of responsibility for compliance with any other federal, state, or local laws and/or regulations.

Signature: 		OIL CONSERVATION DIVISION	
Printed Name: Tony Savoie		Approved by Environmental Specialist: 	
Title: Waste Management and Remediation Specialist		Approval Date: 3/4/15	Expiration Date: N/A
E-mail Address: tasavoie@basspet.com		Conditions of Approval: 	
Date: 3/3/2015		Attached <input type="checkbox"/>	
Phone: 432-556-8730			

* Attach Additional Sheets If Necessary

2RP-0547