

District I
1625 N. French Dr., Hobbs, NM 88240
District II
811 S. First St., Artesia, NM 88210
District III
1000 Rio Brazos Road, Aztec, NM 87410
District IV
1220 S. St. Francis Dr., Santa Fe, NM 87505

State of New Mexico
Energy Minerals and Natural Resources
Oil Conservation Division
1220 South St. Francis Dr.
Santa Fe, NM 87505

NM OIL CONSERVATION

ARTESIA DISTRICT Form C-141

Revised August 8, 2011

MAR 03 2015

Submit 1 Copy to appropriate District Office in accordance with 19.15.29 NMAC.

RECEIVED

Release Notification and Corrective Action

OPERATOR

☐ Initial Report ☒ Final Report

Name of Company: BOPCO, L.P.	Contact: Tony Savoie
Address: 522 W. Mermod, Suite 704 Carlsbad, N.M. 88220	Telephone No. 575-887-7329
Facility Name: PLU-295 The spill location is 800 ft. east of the PLU-213 Tank Battery and approximately 5080 ft. north east of the well location.	Facility Type: Exploration and Production

Surface Owner: Federal	Mineral Owner: Federal	API No. 30-015-35549
------------------------	------------------------	----------------------

LOCATION OF RELEASE

Unit Letter M	Section 17	Township 24S	Range 30E	Feet from the	North/South Line	Feet from the	East/West Line	County Eddy
------------------	---------------	-----------------	--------------	---------------	------------------	---------------	----------------	----------------

Latitude N 32.211958 Longitude W 103.911742

NATURE OF RELEASE

Type of Release: Crude oil and produced water	Volume of Release: 2 bbls oil and 18 bbls water	Volume Recovered: 0
Source of Release: 2 7/8" flow line	Date and Hour of Occurrence 6/26/13 time unknown	Date and Hour of Discovery 6/26/13 at 8:00 a.m.
Was Immediate Notice Given? <input type="checkbox"/> Yes <input type="checkbox"/> No <input checked="" type="checkbox"/> Not Required	If YES, To Whom?	
By Whom?	Date and Hour	
Was a Watercourse Reached? <input type="checkbox"/> Yes <input type="checkbox"/> No	If YES, Volume Impacting the Watercourse.	

If a Watercourse was Impacted, Describe Fully.*

Describe Cause of Problem and Remedial Action Taken.*




The flow developed a leak due to external corrosion, a temporary leak clamp was placed on the pipe. The bad section of pipe will be replaced.

Describe Area Affected and Cleanup Action Taken.*

Approximately 1000 sq. ft of the rawhide road and approximately 500 sq. ft. of pasture. All of the spilled fluid soaked into the ground, the spill area will be remediated in accordance to the NMOCD and BLM guidelines.

Basin Environmental Services began the field activities on 11/10/14 and completed the excavation, disposal and replacement of approximately 340 cubic yards of soil on 1/5/15. Please reference the Soil Closure Request dated January 2015.

I hereby certify that the information given above is true and complete to the best of my knowledge and understand that pursuant to NMOCD rules and regulations all operators are required to report and/or file certain release notifications and perform corrective actions for releases which may endanger public health or the environment. The acceptance of a C-141 report by the NMOCD marked as "Final Report" does not relieve the operator of liability should their operations have failed to adequately investigate and remediate contamination that pose a threat to ground water, surface water, human health or the environment. In addition, NMOCD acceptance of a C-141 report does not relieve the operator of responsibility for compliance with any other federal, state, or local laws and/or regulations.

Signature: 		OIL CONSERVATION DIVISION	
Printed Name: Tony Savoie		Approved by Environmental Specialist: 	
Title: Waste Management and Remediation Specialist		Approval Date: 3/4/15	Expiration Date: N/A
E-mail Address: tasavoie@basspet.com		Conditions of Approval: 	Attached <input type="checkbox"/>
Date: 3/3/2015	Phone: 432-556-8730		

* Attach Additional Sheets If Necessary

2RP-1729