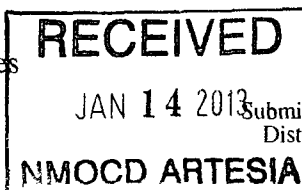


District I
1625 N. French Dr., Hobbs, NM 88240
District II
1301 W. Grand Avenue, Artesia, NM 88210
District III
1000 Rio Brazos Road, Aztec, NM 87410
District IV
1220 S. St. Francis Dr., Santa Fe, NM 87505

State of New Mexico
Energy Minerals and Natural Resources
Oil Conservation Division
1220 South St. Francis Dr.
Santa Fe, NM 87505



Form C-141
Revised October 10, 2003
Submit 2 Copies to appropriate District Office in accordance with Rule 116 on back side of form

Release Notification and Corrective Action

OPERATOR

☐ Initial Report ☒ Final Report

Name of Company	COG Operating LLC	Contact	Pat Ellis
Address	550 W. Texas, Suite 1300 Midland, Texas 79701	Telephone No.	(432) 685-4332
Facility Name	Spruce Federal #1	Facility Type	Tank Battery

Surface Owner: Federal	Mineral Owner	Lease No. NM 96836
------------------------	---------------	--------------------

LOCATION OF RELEASE

Unit Letter	Section 25	Township 17S	Range 27E	Feet from the	North/South Line	Feet from the	East/West Line	County Eddy
-------------	---------------	-----------------	--------------	---------------	------------------	---------------	----------------	----------------

Latitude N 32.802409° Longitude W 103.233511°

NATURE OF RELEASE

Type of Release: Produced Water	Volume of Release 50 bbls	Volume Recovered 0 bbls
Source of Release: Heater Treater	Date and Hour of Occurrence 01/04/2010	Date and Hour of Discovery 01/04/2010
Was Immediate Notice Given? <input checked="" type="checkbox"/> Yes <input type="checkbox"/> No <input type="checkbox"/> Not Required	If YES, To Whom? Mike Bratcher-OCD Terry Gregston-BLM	
By Whom? Pat Ellis	Date and Hour 01/05/2010 8:25 a.m.	
Was a Watercourse Reached? <input type="checkbox"/> Yes <input checked="" type="checkbox"/> No	If YES, Volume Impacting the Watercourse. N/A	

If a Watercourse was Impacted, Describe Fully.*



Describe Cause of Problem and Remedial Action Taken.*

The release occurred when a water leg on a heater treater separated.

Describe Area Affected and Cleanup Action Taken.*

Tetra Tech personnel inspected the site and collected samples to define the spills extent. Soil that exceeded RRAL was removed and hauled away for proper disposal. The site was then brought up to surface grade with clean backfill material. Tetra Tech prepared a closure report and submitted it to NMOCD for review.

I hereby certify that the information given above is true and complete to the best of my knowledge and understand that pursuant to NMOCD rules and regulations all operators are required to report and/or file certain release notifications and perform corrective actions for releases which may endanger public health or the environment. The acceptance of a C-141 report by the NMOCD marked as "Final Report" does not relieve the operator of liability should their operations have failed to adequately investigate and remediate contamination that pose a threat to ground water, surface water, human health or the environment. In addition, NMOCD acceptance of a C-141 report does not relieve the operator of responsibility for compliance with any other federal, state, or local laws and/or regulations.

Signature: 	OIL CONSERVATION DIVISION		
Printed Name: Ike Tavarez	Approved by District Supervisor: 		
Title: Project Manager	Approval Date: 3/13/15	Expiration Date: N/A	
E-mail Address: Ike.Tavarez@TetraTech.com	Conditions of Approval: Final		Attached <input type="checkbox"/>
Date: 12-8-12	Phone: (432) 682-4559		

Attach Additional Sheets If Necessary

2RP-429