

District I  
1625 N. French Dr., Hobbs, NM 88240  
District II  
811 S. First St., Artesia, NM 88210  
District III  
1000 Rio Brazos Road, Aztec, NM 87410  
District IV  
1220 S. St. Francis Dr., Santa Fe, NM 87505

State of New Mexico  
Energy Minerals and Natural Resources

Oil Conservation Division  
1220 South St. Francis Dr.  
Santa Fe, NM 87505

Form C-141  
Revised August 8, 2011

Submit 1 Copy to appropriate District Office in  
accordance with 19.15.29 NMAC.

**FAB1510438383 Release Notification and Corrective Action**

**nAB1510438546**

**OPERATOR**

☒ Initial Report ☐ Final Report

Name of Company: <b>Enterprise Field Services LLC</b>	Contact: <b>Jim Heap</b>
Address: <b>PO Box 4324, Houston, TX 77252</b>	Telephone No.: <b>432-686-5404</b>
Facility Name: <b>Angel Draw: OIZ to OJ4</b>	Facility Type: <b>Gathering Pipeline</b>

Surface Owner	Mineral Owner	API No.
---------------	---------------	---------

**LOCATION OF RELEASE**

Unit Letter	Section	Township	Range	Feet from the	North/South Line	Feet from the	East/West Line	County
	2	20S	27E					Eddy

Latitude: N 32.606717 Longitude: W -104.248667

**NATURE OF RELEASE**

Type of Release: <b>Natural Gas</b>	Volume of Release: <b>130 MCF, 5 BBL PPL Liquids</b>	Volume Recovered: <b>TBD</b>
Source of Release: <b>Pipeline Leak</b>	Date and Hour of Occurrence: <b>Start: 02/06/2014 16:15 (MST)</b>	Date and Hour of Discovery: <b>End: 02/06/2014 17:30 (MDT)</b>
Was Immediate Notice Given? <input type="checkbox"/> Yes <input type="checkbox"/> No <input checked="" type="checkbox"/> Not Required	If YES, To Whom?	
By Whom?	Date and Hour:	
Was a Watercourse Reached? <input type="checkbox"/> Yes <input checked="" type="checkbox"/> No	If YES, Volume Impacting the Watercourse.	

If a Watercourse was Impacted, Describe Fully.\*

Describe Cause of Problem and Remedial Action Taken.\*



**CAUSE:** A small in-line leak; initially attributed to corrosion.

**ACTION:** The line was blocked-in and blown down. Release volume includes blow-down for repair.

Describe Area Affected and Cleanup Action Taken.\*

**All gas was lost to atmosphere.**

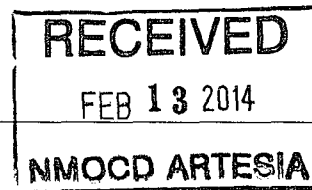
I hereby certify that the information given above is true and complete to the best of my knowledge and understand that pursuant to NMOCD rules and regulations all operators are required to report and/or file certain release notifications and perform corrective actions for releases which may endanger public health or the environment. The acceptance of a C-141 report by the NMOCD marked as "Final Report" does not relieve the operator of liability should their operations have failed to adequately investigate and remediate contamination that pose a threat to ground water, surface water, human health or the environment. In addition, NMOCD acceptance of a C-141 report does not relieve the operator of responsibility for compliance with any other federal, state, or local laws and/or regulations.

Signature: 	<b>OIL CONSERVATION DIVISION</b>	
Printed Name: Jon E. Fields	Signed By:  Approved by Environmental Specialist:	
Title: Director, Field Environmental	Approval Date: <b>4/14/15</b>	Expiration Date: <b>N/A</b>
E-mail Address: jefields@eprod.com	Conditions of Approval:	Attached <input type="checkbox"/>
Date: <b>2-10-14</b> Phone: 713.381.6684	<b>Remediation per O.C.D. Rules &amp; Guidelines</b>	

**SUBMIT REMEDIATION PROPOSAL NO**  
**LATER THAN: 5/15/15**

\* Attach Additional Sheets If Necessary

**2 RP-2949**

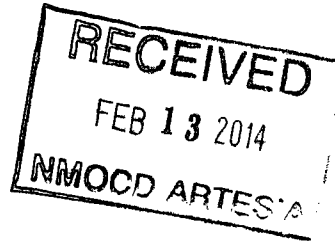




ENTERPRISE PRODUCTS PARTNERS L.P.  
ENTERPRISE PRODUCTS HOLDINGS LLC  
(General Partner)

ENTERPRISE PRODUCTS OPERATING LLC

February 10, 2014



7012 3460 0000 1945 5405  
Return Receipt Requested

Mr. Mike Bratcher  
New Mexico Oil Conservation Division  
District 2 Office  
811 South First Street  
Artesia, New Mexico 88210

**RE: Form C-141 Report for Enterprise Products  
Gas Loss Reported in the Carlsbad Gathering Field**

Mr. Bratcher:

Pursuant to 29 (19.15.29) NMAC, please find enclosed the requisite C-141 Form for the February 6, 2014 release from our OIZOJ4 Line (Local name is "Angel Draw") in our Carlsbad Gathering Field, Eddy County. The release was suspected to be due to internal corrosion. Initial investigation indicates that 5 barrels of pipeline liquids were released with the gas loss.

If you have any questions or need more information, please contact Jim Heap by phone at 432-686-5404, by email at [jkheap@eprod.com](mailto:jkheap@eprod.com) or me at 713-381-6684.

Regards,

Jon E. Fields  
Director, Field Environmental

/sjn  
Attachments