

District I
1625 N. French Dr., Hobbs, NM 88240
District II
811 S. First St., Artesia, NM 88210
District III
1000 Rio Brazos Road, Aztec, NM 87410
District IV
1220 S. St. Francis Dr., Santa Fe, NM 87505

State of New Mexico
Energy Minerals and Natural Resources

Oil Conservation Division
1220 South St. Francis Dr.
Santa Fe, NM 87505

Form C-141
Revised August 8, 2011

Submit 1 Copy to appropriate District Office in
accordance with 19.15.29 NMAC.

Release Notification and Corrective Action

OPERATOR

☐ Initial Report ☒ Final Report

Name of Company	Oxy Permian Ltd.	Contact	Chancey Summers
Address	1017 W. Stanolind Rd, Hobbs, NM 88240	Telephone No.	(575) 397-8216
Facility Name	Lost Tank 3 Federal #14	Facility Type	Well location

Surface Owner	BLM	Mineral Owner		API No.	30-015-37918
---------------	-----	---------------	--	---------	--------------

LOCATION OF RELEASE

Unit Letter	Section	Township	Range	Feet from the	North/South Line	Feet from the	East/West Line	County
J	3	22S	31E	1450	South	1700	East	Eddy

Latitude N 32.41723°

Longitude W 103.76251°

NATURE OF RELEASE

Type of Release	Oil and Produced Water	Volume of Release	30 bbls oil, 250 bbls produced water	Volume Recovered	50 bbls water
Source of Release	Failure of the stuffing box	Date and Hour of Occurrence	06/17/2013	Date and Hour of Discovery	06/17/2013
Was Immediate Notice Given?	<input checked="" type="checkbox"/> Yes <input type="checkbox"/> No <input type="checkbox"/> Not Required	If YES, To Whom?	Mike Bratcher-NMOCD; Jennifer Van Curen, James Amos- BLM		
By Whom?	Chancey Summers	Date and Hour	06/18/2013 @ 1:18 pm		
Was a Watercourse Reached?	<input type="checkbox"/> Yes <input checked="" type="checkbox"/> No	If YES, Volume Impacting the Watercourse.			

If a Watercourse was Impacted, Describe Fully.*




Describe Cause of Problem and Remedial Action Taken.*

Failure of the stuffing box caused 30 bbls of oil and 250 bbls of produced water to leak onto the ground. 50 bbls of produced water were recovered via vacuum truck. The stuffing box was repaired.

Describe Area Affected and Cleanup Action Taken.*

The area affected was approximately 100' x 150' on location and 25' x 150' off location. Remediation was completed in accordance with the remediation plan approved by Mike Bratcher of NMOCD via email on 10/03/2013 and approved by Jennifer Van Curen of the BLM via email on 09/23/2013.

I hereby certify that the information given above is true and complete to the best of my knowledge and understand that pursuant to NMOCD rules and regulations all operators are required to report and/or file certain release notifications and perform corrective actions for releases which may endanger public health or the environment. The acceptance of a C-141 report by the NMOCD marked as "Final Report" does not relieve the operator of liability should their operations have failed to adequately investigate and remediate contamination that pose a threat to ground water, surface water, human health or the environment. In addition, NMOCD acceptance of a C-141 report does not relieve the operator of responsibility for compliance with any other federal, state, or local laws and/or regulations.

Signature: 		OIL CONSERVATION DIVISION	
Printed Name: Chancey Summers		Approved by Environmental Specialist: 	
Title: HES Specialist		Approval Date: 5/6/15	Expiration Date: N/A
E-mail Address: Chancey.Summers@oxy.com		Conditions of Approval: 	
Date: 10/23/13	Phone: (575) 397-8216	Attached <input type="checkbox"/>	

* Attach Additional Sheets If Necessary

2PP-1698