

District I
1625 N. French Dr., Hobbs, NM 88240
District II
1301 W. Grand Avenue, Artesia, NM 88210
District III
1000 Rio Brazos Road, Aztec, NM 87410
District IV
S. St. Francis Dr., Santa Fe, NM 87505

State of New Mexico
Energy Minerals and Natural Resources
Oil Conservation Division
1220 South St. Francis Dr.
Santa Fe, NM 87505

Form C-141
Revised October 10, 2003

Submit 2 Copies to appropriate
District Office in accordance
with Rule 116 on back
side of form

Release Notification and Corrective Action

OPERATOR

☐ Initial Report ☒ Final Report

| | | |
|---|------------------------------------|-----------|
| Name of Company - OXY USA | Contact - Kelton Beaird | |
| Address - P O Box 1988 / 102 South Main St Carlsbad, NM | Telephone No. - 575-887-8337 | |
| Facility Name - Old Ranch Canyon 7 Fed #1 | Facility Type - Compressor Station | |
| Surface Owner - BLM | Mineral Owner - BLM | Lease No. |

LOCATION OF RELEASE

| Unit Letter | Section | Township | Range | Feet from the | North/South Line | Feet from the | East/West Line | County |
|-------------|---------|----------|-------|---------------|------------------|---------------|----------------|--------|
| B | 7 | 22S | 24E | | | | | Eddy |

Latitude 32° 24.623' N Longitude 104° 32.115' W

NATURE OF RELEASE

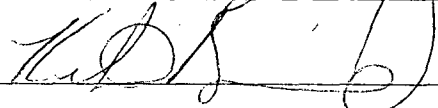

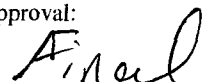
| | | |
|---|---|------------------------------|
| Type of Release - Produced Water/Crude Oil | Volume of Release - | Volume Recovered - |
| Source of Release - | Date and Hour of Occurrence - | Date and Hour of Discovery - |
| Was Immediate Notice Given? <input type="checkbox"/> Yes <input type="checkbox"/> No <input type="checkbox"/> Not Required | If YES, To Whom? | |
| By Whom? - | Date and Hour - | |
| Was a Watercourse Reached? <input type="checkbox"/> Yes <input checked="" type="checkbox"/> No | If YES, Volume Impacting the Watercourse. | |

If a Watercourse was Impacted, Describe Fully.*

Describe Cause of Problem and Remedial Action Taken.* Spill from hole in fiberglass flowline that is buried under compressor station site. The spill was contained inside the berms.

Describe Area Affected and Cleanup Action Taken.* Due to the hard rock and numerous lines in use in the area only 1' of impacted soil was excavated and hauled to CRI Disposal. Confirmation samples were taken to show the impacted soil being left in place. Pea gravel was backfilled into the excavation and contoured to the area.

I hereby certify that the information given above is true and complete to the best of my knowledge and understand that pursuant to NMOCD rules and regulations all operators are required to report and/or file certain release notifications and perform corrective actions for releases which may endanger public health or the environment. The acceptance of a C-141 report by the NMOCD marked as "Final Report" does not relieve the operator of liability should their operations have failed to adequately investigate and remediate contamination that pose a threat to ground water, surface water, human health or the environment. In addition, NMOCD acceptance of a C-141 report does not relieve the operator of responsibility for compliance with any other federal, state, or local laws and/or regulations.

| | | |
|--|--|-----------------------------------|
| Signature:  | OIL CONSERVATION DIVISION | |
| Printed Name: Kelton Beaird | Approved by District Supervisor:  | |
| Title: HES Specialist | Approval Date: <u>4/23/15</u> | Expiration Date: |
| E-mail Address: kelton_beaird@oxy.com | Conditions of Approval:  | Attached <input type="checkbox"/> |
| Date: <u>3-7-09</u> Phone: 575-887-8337 | | |

* Attach Additional Sheets If Necessary

2RP-253