

District I  
1625 N. French Dr., Hobbs, NM 88240  
District II  
1301 W. Grand Avenue, Artesia, NM 88210  
District III  
1000 Rio Brazos Road, Aztec, NM 87410  
District IV  
1220 S. St. Francis Dr., Santa Fe, NM 87505

State of New Mexico  
Energy Minerals and Natural Resources

Oil Conservation Division  
1220 South St. Francis Dr.  
Santa Fe, NM 87505

Form C-141  
Revised October 10, 2003

Submit 2 Copies to appropriate  
District Office in accordance  
with Rule 116 on back  
side of form

**Release Notification and Corrective Action**

**OPERATOR**

☐ Initial Report ☒ Final Report

Name of Company	Oxy Permian LTD.	Contact	Dusty Wilson
Address	1017 W. Stanolind Rd, Hobbs, NM	Telephone No.	(575) 397-8247
Facility Name	Cal-Mon #17	Facility Type	Production
Surface Owner	BLM	Mineral Owner	BLM
		Lease No.	30-015-28024

**LOCATION OF RELEASE API #30-015-28305**

Unit Letter	Section	Township	Range	Feet from the	North/South Line	Feet from the	East/West Line	County
	35	23S	31E	930	S	460	E	Eddy

Latitude \_\_\_\_\_ Longitude \_\_\_\_\_

**NATURE OF RELEASE**

Type of Release	Produced water	Volume of Release	130 bbls	Volume Recovered	0 bbls
Source of Release	Illegal Dumping	Date and Hour of Occurrence	08/06/2011	Date and Hour of Discovery	08/07/2011
Was Immediate Notice Given?	<input checked="" type="checkbox"/> Yes <input type="checkbox"/> No <input type="checkbox"/> Not Required	If YES, To Whom?			
		Mike Bratcher- NMOCD, Terry Gregston- BLM via email			
By Whom?	CJ Summers	Date and Hour 08/08/2011			
Was a Watercourse Reached?	<input type="checkbox"/> Yes <input checked="" type="checkbox"/> No	If YES, Volume Impacting the Watercourse.			
		N/A			
If a Watercourse was Impacted, Describe Fully.*		<div style="border: 1px solid black; padding: 5px; text-align: center;">RECEIVED JAN 11 2012 NMOCD ARTESIA</div>			
N/A					




**Describe Cause of Problem and Remedial Action Taken.\***

On 08/07/2011, it was found that an unknown person had pulled to the west edge of the location and illegally dumped approximately 130 bbls of produced water on the pasture area (coverage area approx. 50' x 50'). All fluids had soaked into the soils and were unable to be recovered. Remediation complete as described in the OCD and BLM approved remediation plans.

**Describe Area Affected and Cleanup Action Taken.\***

Produced water was illegally dumped onto a pasture area with a coverage of approx. 50' x 50'. Cleanup was performed by excavating the impacted area and backfilling the site with clean soil. Confirmation sampling was performed and the results were provided to the BLM and NMOCD. Remediation approvals were provided by the OCD on 10/12/2011 and by the BLM on 10/24/2011.

I hereby certify that the information given above is true and complete to the best of my knowledge and understand that pursuant to NMOCD rules and regulations all operators are required to report and/or file certain release notifications and perform corrective actions for releases which may endanger public health or the environment. The acceptance of a C-141 report by the NMOCD marked as "Final Report" does not relieve the operator of liability should their operations have failed to adequately investigate and remediate contamination that pose a threat to ground water, surface water, human health or the environment. In addition, NMOCD acceptance of a C-141 report does not relieve the operator of responsibility for compliance with any other federal, state, or local laws and/or regulations.

Signature: 		<b>OIL CONSERVATION DIVISION</b>	
Printed Name:		Approved by District Supervisor: 	
Title:		Approval Date: 4/24/15	Expiration Date: N/A
E-mail Address:		Conditions of Approval: 	
Date: 12-19-2011 Phone:		Attached <input type="checkbox"/>	

\* Attach Additional Sheets If Necessary

2RP-886