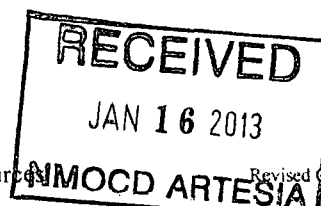


District I
1625 N. French Dr., Hobbs, NM 88240
District II
1301 W. Grand Avenue, Artesia, NM 88210
District III
1000 Rio Brazos Road, Aztec, NM 87410
District IV
1220 S. St. Francis Dr., Santa Fe, NM 87505

State of New Mexico
Energy Minerals and Natural Resources
Oil Conservation Division
1220 South St. Francis Dr.
Santa Fe, NM 87505



Form C-141
Revised October 10, 2003

Submit 2 Copies to appropriate
District Office in accordance
with Rule 116 on back
side of form

Release Notification and Corrective Action

OPERATOR

☐ Initial Report ☒ Final Report

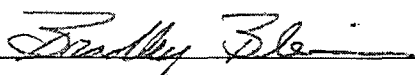

Name of Company: Chevron USA	Contact: Bradley Blevins	
Address: P.O. Box 190, Hobbs, NM 88240	Telephone No.: (575) 391-1462 ext. 86424	
Facility Name: Crow Flats 14-16-28 USA 5H	Facility Type: Oil Well	
Surface Owner: BLM	Mineral Owner:	Lease No.:

LOCATION OF RELEASE

Unit Letter	Section 14	Township 16S	Range 28E	Feet from the	North/South Line	Feet from the	East/West Line	County Eddy
-------------	---------------	-----------------	--------------	---------------	------------------	---------------	----------------	----------------

Latitude: N° ' " Longitude: W° ' "

NATURE OF RELEASE

Type of Release: Oil	Volume of Release: 5 bbls	Volume Recovered: 0 bbls
Source of Release: Stuffing Box	Date and Hour of Occurrence: 11/9/12	Date and Hour of Discovery: 11/9/12
Was Immediate Notice Given? <input checked="" type="checkbox"/> Yes <input type="checkbox"/> No <input type="checkbox"/> Not Required	If YES, To Whom?	
By Whom? Bradley Blevins	Date and Hour:	
Was a Watercourse Reached? <input type="checkbox"/> Yes <input checked="" type="checkbox"/> No	If YES, Volume Impacting the Watercourse:	
Depth to water: ~25 ft		
If a Watercourse was Impacted, Describe Fully:		
Describe Cause of Problem and Remedial Action Taken.* Release was caused by a stuffing box failure. Approximately 5 bbls of oil was released with no recovery. An Emergency Response Team arrived at the release area and began continuous abatement of the impacted area.		
Describe Area Affected and Cleanup Action Taken.* Approximately 200 square feet of area was affected by the release of produced water. Visibly stained soil was excavated and hauled away for disposal at a state approved facility. Soil samples were collected and submitted to Cardinal Laboratories for testing. Having received acceptable results and NMOCD approval, the affected area has been backfilled, and returned to proper conditions.		
I hereby certify that the information given above is true and complete to the best of my knowledge and understand that pursuant to NMOCD rules and regulations all operators are required to report and/or file certain release notifications and perform corrective actions for releases which may endanger public health or the environment. The acceptance of a C-141 report by the NMOCD marked as "Final Report" does not relieve the operator of liability should their operations have failed to adequately investigate and remediate contamination that pose a threat to ground water, surface water, human health or the environment. In addition, NMOCD acceptance of a C-141 report does not relieve the operator of responsibility for compliance with any other federal, state, or local laws and/or regulations.		
Signature: 	OIL CONSERVATION DIVISION	
Printed Name: Bradley Blevins	Approved by District Supervisor: 	
Title: EH & S Field Specialist	Approval Date: 5/15/15	Expiration Date: N/A
E-mail Address: bradley.blevins@chk.com	Conditions of Approval: Final	Attached: <input type="checkbox"/>
Date: 1-16-2013 Phone: (575) 391-1462 ext. 86424		

* Attach Additional Sheets If Necessary

2RP-1487

Bratcher, Mike, EMNRD

From: Blevins, Bradley G <Bradley.Blevins@chevron.com>
Sent: Wednesday, January 16, 2013 9:00 AM
To: Bratcher, Mike, EMNRD
Cc: Blevins, Bradley G
Subject: Crow Flats 14-16-28-USA 5H- Final C-141
Attachments: Document.pdf

Mike,

Please find the attached Final C-141 for the Crow Flats 14-16-28 USA 5H. If you have any questions please let me know.

Thanks,
Bradley Blevins