

District I  
1625 N. French Dr., Hobbs, NM 88240  
District II  
1301 W. Grand Avenue, Artesia, NM 88210  
District III  
1000 Rio Brazos Road, Aztec, NM 87410  
District IV  
1220 S. St. Francis Dr., Santa Fe, NM 87505

State of New Mexico  
Energy Minerals and Natural Resources

Oil Conservation Division  
1220 South St. Francis Dr.  
Santa Fe, NM 87505

Form C-141  
Revised October 10, 2003

Submit 2 Copies to appropriate  
District Office in accordance  
with Rule 116 on back  
side of form

**Release Notification and Corrective Action**

**OPERATOR**

☐ Initial Report ☒ Final Report




Name of Company W/K Land Company	Contact Carlos A de la Cruz	
Address 911 Kimbark Street, Longmont, CO 80501	Telephone No. (303) 442-0258	
Facility Name Southern California 14 Federal #1	Facility Type Tank Battery	
Surface Owner Federal	Mineral Owner	Lease No. 3001504600

**LOCATION OF RELEASE**

Unit Letter	Section	Township	Range	Feet from the	North/South Line	Feet from the	East/West Line	County
H	14	19S	30E					Eddy

Latitude N 32.66138 Longitude W 103.93516

**NATURE OF RELEASE**

Type of Release Oil	Volume of Release 57 bbls	Volume Recovered 0 bbls
Source of Release Oil tank	Date and Hour of Occurrence Unknown	Date and Hour of Discovery 6/13/11
Was Immediate Notice Given? <input type="checkbox"/> Yes <input checked="" type="checkbox"/> No <input type="checkbox"/> Not Required	If YES, To Whom?	
By Whom?	Date and Hour	
Was a Watercourse Reached? <input type="checkbox"/> Yes <input checked="" type="checkbox"/> No	If YES, Volume Impacting the Watercourse. N/A	
If a Watercourse was Impacted, Describe Fully.* N/A		
Describe Cause of Problem and Remedial Action Taken.* Hole on the bottom or side of the oil tank. The remaining oil in the tank will be removed to repair or replace tank.		
Describe Area Affected and Cleanup Action Taken.* The spill occurred inside the facility firewalls. The impacted soil was removed and hauled to proper disposal. Tetra Tech collected confirmation samples and showed samples below the RRAL for TPH and BTEX. The chloride concentrations were not an environmental concern. The excavation was backfilled with clean soil. A closure report has been prepared and submitted to the NMOCD and BLM for review and approval.		
I hereby certify that the information given above is true and complete to the best of my knowledge and understand that pursuant to NMOCD rules and regulations all operators are required to report and/or file certain release notifications and perform corrective actions for releases which may endanger public health or the environment. The acceptance of a C-141 report by the NMOCD marked as "Final Report" does not relieve the operator of liability should their operations have failed to adequately investigate and remediate contamination that pose a threat to ground water, surface water, human health or the environment. In addition, NMOCD acceptance of a C-141 report does not relieve the operator of responsibility for compliance with any other federal, state, or local laws and/or regulations.		
Signature: 	<b>OIL CONSERVATION DIVISION</b>	
Printed Name: Ike Tavarez (agent for W/K Land Company)	Approved by District Supervisor: 	
Title: Project Manager	Approval Date: 6/9/15	Expiration Date: N/A
E-mail Address: ike.tavarez@tetrattech.com	Conditions of Approval:	Attached <input type="checkbox"/>
Date: 7/27/12 Phone: (432) 682-4559		

\* Attach Additional Sheets If Necessary

2RP-876