

District I
1625 N. French Dr., Hobbs, NM 88240
District II
1301 W. Grand Avenue, Artesia, NM 88210
District III
1000 Rio Brazos Road, Aztec, NM 87410
District IV
1220 S. St. Francis Dr., Santa Fe, NM 87505

State of New Mexico
Energy Minerals and Natural Resources

Oil Conservation Division
1220 South St. Francis Dr.
Santa Fe, NM 87505

Form C-141
Revised October 10, 2003

Submit 2 Copies to appropriate
District Office in accordance
with Rule 116 on back
side of form

Release Notification and Corrective Action

OPERATOR

☐ Initial Report ☒ Final Report

Name of Company	COG Operating LLC	Contact	Pat Ellis
Address	550 W. Texas, Suite 1300 Midland, Texas 79701	Telephone No.	(432) 230-0077
Facility Name	Diamondback State Tank Battery	Facility Type	Tank Battery
Surface Owner:	State	Mineral Owner	Lease No. (API#) 30-015-33203 Diamondback State #001 well

LOCATION OF RELEASE

Unit Letter	Section	Township	Range	Feet from the	North/South Line	Feet from the	East/West Line	County
G	28	17S	29E					Eddy

Latitude N 32.853001° Longitude W 103.959150°

NATURE OF RELEASE

Type of Release: Oil	Volume of Release 39 bbls	Volume Recovered 35 bbls
Source of Release: Load Line	Date and Hour of Occurrence 04/25/2012	Date and Hour of Discovery 04/25/2012 10:30 a.m.
Was Immediate Notice Given? <input checked="" type="checkbox"/> Yes <input type="checkbox"/> No <input type="checkbox"/> Not Required	If YES, To Whom? Mike Bratcher--OCD	
By Whom? Michelle Mullins	Date and Hour 04/26/2012 6:29a.m.	
Was a Watercourse Reached? <input type="checkbox"/> Yes <input checked="" type="checkbox"/> No	If YES, Volume Impacting the Watercourse. N/A	

If a Watercourse was Impacted, Describe Fully.*




Describe Cause of Problem and Remedial Action Taken.*

An increase in pressure inside the load line caused the line to split releasing fluid onto the ground inside the bermed tank battery. A pressure vent has been added to the load line to prevent the buildup of pressure inside the load line in the future.

Describe Area Affected and Cleanup Action Taken.*

Tetra Tech personnel inspected and assessed the spill area to define the extents. Soil that exceeded the RRAL was removed and transported to proper disposal. The site was then brought up to surface grade with clean backfill material. Tetra Tech prepared a closure report and submitted it to NMOCD for review.

I hereby certify that the information given above is true and complete to the best of my knowledge and understand that pursuant to NMOCD rules and regulations all operators are required to report and/or file certain release notifications and perform corrective actions for releases which may endanger public health or the environment. The acceptance of a C-141 report by the NMOCD marked as "Final Report" does not relieve the operator of liability should their operations have failed to adequately investigate and remediate contamination that pose a threat to ground water, surface water, human health or the environment. In addition, NMOCD acceptance of a C-141 report does not relieve the operator of responsibility for compliance with any other federal, state, or local laws and/or regulations.

Signature: 		OIL CONSERVATION DIVISION	
Printed Name: Ike Tavarez		Approved by District Supervisor: 	
Title: Project Manager		Approval Date: 6/24/15	Expiration Date: N/A
E-mail Address: Ike.Tavarez@TetraTech.com		Conditions of Approval: 	
Date: 6-8-12 Phone: (432) 682-4559		Attached <input type="checkbox"/>	

* Attach Additional Sheets If Necessary

2RP-1140