

District I  
1625 N. French Dr., Hobbs, NM 88240  
District II  
1301 W. Grand Avenue, Artesia, NM 88210  
District III  
1000 Rio Brazos Road, Aztec, NM 87410  
District IV  
1220 S. St. Francis Dr., Santa Fe, NM 87505

State of New Mexico  
Energy Minerals and Natural Resources  
Oil Conservation Division  
1220 South St. Francis Dr.  
Santa Fe, NM 87505

RECEIVED

NOV 08 2013

NMOCD ARTESIA

Form C-141  
Revised October 10, 2003

Submit 2 Copies to appropriate  
District Office in accordance  
with Rule 116 on back  
side of form

### Release Notification and Corrective Action

#### OPERATOR

☐ Initial Report ☒ Final Report

Name of Company	Oxy Permian Ltd.	Contact	CJ Summers
Address	1017 W. Stanolind Rd, Hobbs, NM	Telephone No.	(575) 397-8216
Facility Name	Pure Gold A Federal #2 Battery	Facility Type	Gathering
Surface Owner	BLM	Mineral Owner	
		Lease No.	NM 38464

#### LOCATION OF RELEASE

Unit Letter	Section	Township	Range	Feet from the	North/South Line	Feet from the	East/West Line	County
M	21	23S	31E	660	South	330	West	Eddy

Latitude N 32.28428° Longitude W 103.79005

#### NATURE OF RELEASE

Type of Release	Oil	Volume of Release	15 bbls	Volume Recovered	0 bbls
Source of Release	Tank overflow	Date and Hour of Occurrence	3/5/2013	Date and Hour of Discovery	
Was Immediate Notice Given?	<input checked="" type="checkbox"/> Yes <input type="checkbox"/> No <input type="checkbox"/> Not Required	If YES, To Whom?	Mike Bratcher- OCD; James Amos & Jennifer Van Curen- BLM		
By Whom?	Chancey Summers	Date and Hour	3/6/13 @ 8:40 am		
Was a Watercourse Reached?	<input type="checkbox"/> Yes <input checked="" type="checkbox"/> No	If YES, Volume Impacting the Watercourse.			

If a Watercourse was Impacted, Describe Fully.\*




Describe Cause of Problem and Remedial Action Taken.\*

The loss of gas caused a tank overflow spilling 15 bbls of oil onto the ground. No fluids were recovered and the source of the release was corrected.

Describe Area Affected and Cleanup Action Taken.\*

The area affected is approximately 40' x 90'. The loss of gas caused a tank overflow spilling 15 bbls of oil onto the ground. No fluids were recovered and the source of the release was corrected. Remediation was completed in accordance with the remediation plan approved by Mike Bratcher of NMOCD via email on 10/04/2013 and approved by Jennifer Van Curen of the BLM via email on 09/23/2013.

I hereby certify that the information given above is true and complete to the best of my knowledge and understand that pursuant to NMOCD rules and regulations all operators are required to report and/or file certain release notifications and perform corrective actions for releases which may endanger public health or the environment. The acceptance of a C-141 report by the NMOCD marked as "Final Report" does not relieve the operator of liability should their operations have failed to adequately investigate and remediate contamination that pose a threat to ground water, surface water, human health or the environment. In addition, NMOCD acceptance of a C-141 report does not relieve the operator of responsibility for compliance with any other federal, state, or local laws and/or regulations.

Signature: 		OIL CONSERVATION DIVISION	
Printed Name: Chancey Summers		Approved by District Supervisor: 	
Title: HES Specialist		Approval Date: 10/14/15	Expiration Date: N/A
E-mail Address: Chancey.Summers@oxy.com		Conditions of Approval: 	Attached <input type="checkbox"/>
Date: 11/5/13	Phone: (575) 397-8216		

\* Attach Additional Sheets If Necessary

22P-1585

②