

District I
1625 N. French Dr., Hobbs, NM 88240
District II
1301 W. Grand Avenue, Artesia, NM 88210
District III
1000 Rio Brazos Road, Aztec, NM 87410
District IV
1220 S. St. Francis Dr., Santa Fe, NM 87505

IRP 12-13-3000
State of New Mexico
Energy Minerals and Natural Resources
Oil Conservation Division
1220 South St. Francis Dr.
Santa Fe, NM 87505

HOBBS OCD

MAR 31 2014

RECEIVED

Form C-141
Revised October 10, 2003
Submit 2 Copies to appropriate
District Office in accordance
with Rule 116 on back
side of form

Release Notification and Corrective Action

OPERATOR

☐ Initial Report ☒ Final Report

Name of Company: XTO Energy, Inc.	Contact: Dudley McMinn
Address: 200 N. Loraine St., Ste. 800, Midland, TX 79701	Telephone No.: (432) 682-8873
Facility Name: Grimes Lease Pit #2 (Windmill Oil)	Facility Type: Emergency Pit

Surface Owner: Mark Carroll Bell	Mineral Owner:	API No. 30-025-23144
----------------------------------	----------------	----------------------

Nearest Well: Exxon Bowers Federal 030

LOCATION OF RELEASE

Unit Letter G	Section 30	Township 18S	Range 38E	Feet from the	North/South Line	Feet from the	East/West Line	County: Lea
------------------	---------------	-----------------	--------------	---------------	------------------	---------------	----------------	-------------

Latitude: N 32° 43' 08.03" Longitude: W 103° 11' 06.89"

NATURE OF RELEASE



Type of Release: Crude Oil	Volume of Release: Unknown	Volume Recovered: N/A
Source of Release: Emergency Pit	Date and Hour of Occurrence: Unknown	Date and Hour of Discovery: 12/11/2013
Was Immediate Notice Given? <input type="checkbox"/> Yes <input type="checkbox"/> No <input checked="" type="checkbox"/> Not Required	If YES, To Whom?	
By Whom?	Date and Hour	
Was a Watercourse Reached? <input type="checkbox"/> Yes <input checked="" type="checkbox"/> No	If YES, Volume Impacting the Watercourse.	

If a Watercourse was Impacted, Describe Fully.*

Describe Cause of Problem and Remedial Action Taken.* Unlined pit used by previous operator (Windmill Oil Company) for which ExxonMobil (XTO) was identified by BLM as a previous lease operator and contacted for cleanup. Initial soil samples collected in accordance with closure plan approved by OCD Santa Fe (Brad Jones) exceeded TPH reporting limits under pit rule (June 28, 2013) and requires notification to OCD District 1.

Describe Area Affected and Cleanup Action Taken.* Lateral and vertical extent of contamination was delineated and Initial C-141 approved by OCD District 1 on January 30, 2014. Cleanup action was completed including excavating soil between approximately 8 and 10 feet below ground surface (bgs) for disposal a OCD approved facility, Jay Dan Landfarm, installing 20 mil polyethylene liner, with padding soil above/below liner, filling with caliche to between 3 and 4 feet bgs and remainder of excavation with topsoil. Surface reclamation will be according to plan approved by OCD Santa Fe on October 22, 2013.

I hereby certify that the information given above is true and complete to the best of my knowledge and understand that pursuant to NMOCD rules and regulations all operators are required to report and/or file certain release notifications and perform corrective actions for releases which may endanger public health or the environment. The acceptance of a C-141 report by the NMOCD marked as "Final Report" does not relieve the operator of liability should their operations have failed to adequately investigate and remediate contamination that pose a threat to ground water, surface water, human health or the environment. In addition, NMOCD acceptance of a C-141 report does not relieve the operator of responsibility for compliance with any other federal, state, or local laws and/or regulations.

Signature: 	OIL CONSERVATION DIVISION  Approved by District Supervisor Environmental Specialist	
Printed Name: Dudley McMinn	Approval Date: 03/31/14	Expiration Date: -
Title: EH&S Manager, XTO Energy Inc., Permian Division	Conditions of Approval: -	Attached <input type="checkbox"/>
E-mail Address: Dudley_McMin@xtoenergy.com		IRP-12-13-3000
Date: 03/31/2014	Phone: (432) 682-8873	

PHOTOGRAPHS



Pit #2 Prior to Liner Installation Viewing Northeast, March 24, 2014




Pit #2 Liner Installation Viewing Northwest, March 24, 2014

PHOTOGRAPHS



Pit #2 Liner Installation Viewing Southeast, March 24, 2014



Pit #2 Liner Installation Viewing Northeast, March 24, 2014

PHOTOGRAPHS



Pit #2 Seaming Liner, March 24, 2014



Pit #2 Covering Liner Viewing West, March 24, 2014

PHOTOGRAPHS



Pit #2 Compacting Cover Soil Viewing West, March 24, 2014



Pit #2 Compacting Cover Soil Viewing Northwest, March 24, 2014