

District I  
1625 N. French Dr., Hobbs, NM 88240  
District II  
1301 W. Grand Avenue, Artesia, NM 88210  
District III  
1000 Rio Brazos Road, Aztec, NM 87410  
District IV  
1220 S. St. Francis Dr., Santa Fe, NM 87505

State of New Mexico  
Energy Minerals and Natural Resources  
Oil Conservation Division  
1220 South St. Francis Dr.  
Santa Fe, NM 87505

Form C-141  
Revised October 10, 2003

Submit 2 Copies to appropriate  
District Office in accordance  
with Rule 116 on back  
side of form

**Release Notification and Corrective Action**

RECEIVED

**OPERATOR**

☐ Initial Report ☒ Final Report

Name of Company Apache Corporation	Contact Natalie Gladden
Address P.O. Box 1849 Eunice NM 88231	Telephone No. 575-390-4186
Facility Name Hawk A Battery (Nearest Well Hawk A #34)	Facility Type Production Facility

Surface Owner Deck Estate	Mineral Owner State of NM/BLM	Lease No. 30-025-38947
---------------------------	-------------------------------	------------------------

**LOCATION OF RELEASE**

Unit Letter	Section	Township	Range	Feet from the	North/South Line	Feet from the	East/West Line	County
D	9	21S	37E	330'	FNL	990'	FWL	Lea

Latitude \_\_\_\_\_ Longitude \_\_\_\_\_

**NATURE OF RELEASE**

Type of Release Produced water/Hydrocarbon	Volume of Release 50bbbls	Volume Recovered 35bbbls
Source of Release Flowline	Date and Hour of Occurrence 07/15/2010 9am	Date and Hour of Discovery 07/15/2010 9 am
Was Immediate Notice Given? <input checked="" type="checkbox"/> Yes <input type="checkbox"/> No <input type="checkbox"/> Not Required	If YES, To Whom? Larry Johnson	
By Whom? Natalie Gladden	Date and Hour 07/16/2010 11am	
Was a Watercourse Reached? <input type="checkbox"/> Yes <input checked="" type="checkbox"/> No	If YES, Volume Impacting the Watercourse.	

If a Watercourse was Impacted, Describe Fully.\*

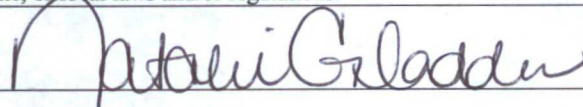

NTW=55'

Describe Cause of Problem and Remedial Action Taken.\*

Pump discharge line to the SWD busted. Standing fluid was recovered and saturated soil was excavated immediately due to cows in the area.

Describe Area Affected and Cleanup Action Taken.\* The contaminated soil will be excavated and hauled to Sundance Services. A total of 24 yards of saturated material was hand excavated. Battery floor was backfilled with clean caliche. When this facility is abandoned the area will be remediated to NMOCD Standards at that time. This C141 will be listed as complete until abandonment of this facility.

I hereby certify that the information given above is true and complete to the best of my knowledge and understand that pursuant to NMOCD rules and regulations all operators are required to report and/or file certain release notifications and perform corrective actions for releases which may endanger public health or the environment. The acceptance of a C-141 report by the NMOCD marked as "Final Report" does not relieve the operator of liability should their operations have failed to adequately investigate and remediate contamination that pose a threat to ground water, surface water, human health or the environment. In addition, NMOCD acceptance of a C-141 report does not relieve the operator of responsibility for compliance with any other federal, state, or local laws and/or regulations.

Signature: 	<b>OIL CONSERVATION DIVISION</b>  Approved by District Supervisor: <b>Environmental Specialist</b>	
Printed Name: Natalie Gladden		
Title: EHS Environmental Tech	Approval Date: 08/09/12	Expiration Date: -
E-mail Address: natalie.gladden@apachecorp.com	Conditions of Approval: -	Attached <input type="checkbox"/>
Date 07/25/12 Phone: 575-390-4186		IRP-06-14-2063

\* Attach Additional Sheets If Necessary

**RECEIVED**

District I  
1625 N. French Dr., Hobbs, NM 88240  
District II  
1301 W. Grand Avenue, Artesia, NM 88210  
District III  
1000 Rio Brazos Road, Aztec, NM 87410  
District IV  
1220 S. St. Francis Dr., Santa Fe, NM 87505

AUG 04 2010  
HOBBSOCD

State of New Mexico  
Energy Minerals and Natural Resources  
Oil Conservation Division  
1220 South St. Francis Dr.  
Santa Fe, NM 87505

Form C-141  
Revised October 10, 2003

Submit 2 Copies to appropriate  
District Office in accordance  
with Rule 116 on back  
side of form

### Release Notification and Corrective Action

#### OPERATOR

☒ Initial Report ☐ Final Report

Name of Company Apache Corporation	Contact Natalie Gladden
Address P.O. Box 1849 Eunice NM 88231	Telephone No. 575-390-4186
Facility Name Hawk A Battery (Nearest Well Hawk A #34)	Facility Type Production Facility

Surface Owner Deck Estate	Mineral Owner State of NM/BLM	Lease No. 30-025-38947
---------------------------	-------------------------------	------------------------

#### LOCATION OF RELEASE

Unit Letter	Section	Township	Range	Feet from the	North/South Line	Feet from the	East/West Line	County
D	9	21S	37E	330'	FNL	990'	FWL	Lea

Latitude \_\_\_\_\_ Longitude \_\_\_\_\_

#### NATURE OF RELEASE

Type of Release Produced water/Hydrocarbon	Volume of Release 50bbbls	Volume Recovered 35bbbls
Source of Release Flowline	Date and Hour of Occurrence 07/15/2010 9am	Date and Hour of Discovery 07/15/2010 9 am
Was Immediate Notice Given? <input checked="" type="checkbox"/> Yes <input type="checkbox"/> No <input type="checkbox"/> Not Required	If YES, To Whom? Larry Johnson	
By Whom? Natalie Gladden	Date and Hour 07/16/2010 11am	
Was a Watercourse Reached? <input type="checkbox"/> Yes <input checked="" type="checkbox"/> No	If YES, Volume Impacting the Watercourse.	

If a Watercourse was Impacted, Describe Fully.\*

WATER @ 55'


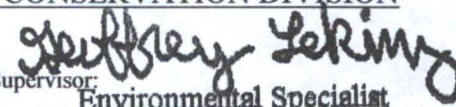
Describe Cause of Problem and Remedial Action Taken.\*

Pump discharge line to the SWD busted. Standing fluid was recovered and saturated soil was excavated immediately due to cows in the area.

Describe Area Affected and Cleanup Action Taken.\*

NMOCD Rules and Regulations will be followed to closure. The contaminated soil will be excavated and hauled to Sundance Services, final samples will be taken in for confirmation of closure samples and location will be backfilled.

I hereby certify that the information given above is true and complete to the best of my knowledge and understand that pursuant to NMOCD rules and regulations all operators are required to report and/or file certain release notifications and perform corrective actions for releases which may endanger public health or the environment. The acceptance of a C-141 report by the NMOCD marked as "Final Report" does not relieve the operator of liability should their operations have failed to adequately investigate and remediate contamination that pose a threat to ground water, surface water, human health or the environment. In addition, NMOCD acceptance of a C-141 report does not relieve the operator of responsibility for compliance with any other federal, state, or local laws and/or regulations.

Signature: 	<b>OIL CONSERVATION DIVISION</b>	
Printed Name: Natalie Gladden	Approved by District Supervisor:  Environmental Specialist	
Title: EHS Environmental Tech	Approval Date: 8/04/10	Expiration Date: 10/04/10
E-mail Address: natalie.gladden@apachecorp.com	Conditions of Approval: SUBMIT FINAL C-141 BY 10/04/10	Attached <input type="checkbox"/> IRP-06-14-3003
Date: 7/29/2010 Phone: 575-390-4186		

\* Attach Additional Sheets If Necessary