



# AE Order Number Banner

## Report Description

This report shows an AE Order Number in Barcode format for purposes of scanning. The Barcode format is Code 39.



**App Number:** pJXK1604732741

**1RP - 2795**

**FASKEN OIL AND RANCH, LTD.**

District I  
1625 N. French Dr., Hobbs, NM 88240  
District II  
1301 W. Grand Avenue, Artesia, NM 88210  
District III  
1000 Rio Brazos Road, Aztec, NM 87410  
District IV  
1220 S. St. Francis Dr., Santa Fe, NM 87505

State of New Mexico  
Energy Minerals and Natural Resources

Oil Conservation Division  
1220 South St. Francis Dr.  
Santa Fe, NM 87505

Form C-141  
Revised October 10, 2003

Submit 2 Copies to appropriate  
District Office in accordance  
with Rule 116 on back  
side of form

**Release Notification and Corrective Action**

**OPERATOR**

Initial Report

☒ Final Report

Name of Company	Fasken Oil & Ranch, Ltd.	Contact	Jimmy Carlile
Address	303 W. Wall Ave., Ste. 1800 Midland, TX 79701-5116	Telephone No.	(432)687-1777
Facility Name	Denton SWD Historical Site #2	Facility Type	Salt Water Disposal
Surface Owner	Darr Angell	Mineral Owner	Private
		Lease No.	

**LOCATION OF RELEASE** API # 30.025.23621.00.00

Unit Letter P	Section 11	Township 15S	Range 37E	Feet from the	North/South Line	Feet from the	East/West Line	County Eddy
------------------	---------------	-----------------	--------------	---------------	------------------	---------------	----------------	----------------

Latitude 33.0271° North

Longitude 103.1654° West

**NATURE OF RELEASE**

Type of Release	Produced water	Volume of Release	Unknown	Volume Recovered	Unknown
Source of Release	SWD Trunk Line	Date and Hour of Occurrence	Unknown	Date and Hour of Discovery	Unknown
Was Immediate Notice Given?	Yes No <input checked="" type="checkbox"/> Not Required	If YES, To Whom?			
By Whom?	Date and Hour 7/31/2009, Time unknown				
Was a Watercourse Reached?	<input type="checkbox"/> Yes <input checked="" type="checkbox"/> No	If YES, Volume Impacting the Watercourse.			
If a Watercourse was Impacted, Describe Fully.*					



**Describe Cause of Problem and Remedial Action Taken:**

In July 2009, Fasken discovered a historical release along the Denton Salt Water Disposal (SWD) flowline. The release was attributed to failure of a section of an old steel flowline, which had been replaced with a fiberglass line several years prior to the discovery of the release. Failure of the steel flowline resulted in the release of an unknown volume of produced water. Following vertical delineation, the historical release was reported to the NMOCD Hobbs District Office on July 31, 2009, in a remediation plan entitled *Proposed Cleanup of Historical Salt Water Spill Sites*.

**Describe Area Affected and Cleanup Action Taken.**

The release affected an area of pastureland measuring approximately 242' x 85'. The release was remediated as per NMOCD approval. Please reference the attached *Remediation Summary & Risk-Based Site Closure Request* for remediation details.

I hereby certify that the information given above is true and complete to the best of my knowledge and understand that pursuant to NMOCD rules and regulations all operators are required to report and/or file certain release notifications and perform corrective actions for releases, which may endanger public health or the environment. The acceptance of a C-141 report by the NMOCD marked as "Final Report" does not relieve the operator of liability should their operations have failed to adequately investigate and remediate contamination that pose a threat to ground water, surface water, human health or the environment. In addition, NMOCD acceptance of a C-141 report does not relieve the operator of responsibility for compliance with any other federal, state, or local laws and/or regulations.

Signature: 	<b>OIL CONSERVATION DIVISION</b>	
Printed Name: Ben J. Arguijo (Agent on behalf of Fasken O&R, Ltd)	Approved by ENV SPECIALIST:  District Supervisor:	
Title: Project Manager, Basin Environmental	Approval Date: 4/17/12	Expiration Date: -
E-mail Address: bjarguijo@basinenv.com	Conditions of Approval: REFER TO CAUTION SECT. 3.0 SUMMARY OF SOIL REMEDIATION ACTIVITIES	
Date: 4/17/2012	Phone: (575)396-2378	IRP-4-12-2795



District I  
1625 N. French Dr., Hobbs, NM 88240  
District II  
1301 W. Grand Avenue, Artesia, NM 88210  
District III  
1000 Rio Brazos Road, Aztec, NM 87410  
District IV  
1220 S. St. Francis Dr., Santa Fe, NM 87505

State of New Mexico  
Energy Minerals and Natural Resources

Oil Conservation Division  
1220 South St. Francis Dr.  
Santa Fe, NM 87505

Form C-141  
Revised October 10, 2003

Submit 2 Copies to appropriate  
District Office in accordance  
with Rule 116 on back  
side of form

**Release Notification and Corrective Action**

OPERATOR		Initial Report	X Final Report
Name of Company	Fasken Oil & Ranch, Ltd.	Contact	Jimmy Carlile
Address	303 W. Wall Ave., Ste. 1800 Midland, TX 79701-5116	Telephone No.	(432)687-1777
Facility Name	Denton SWD Historical Site #3	Facility Type	Salt Water Disposal
Surface Owner	Darr Angell	Mineral Owner	Private
		Lease No.	

**LOCATION OF RELEASE** API # 30.025.23621.00.00

Unit Letter	Section	Township	Range	Feet from the	North/South Line	Feet from the	East/West Line	County
J	11	15S	37E					Eddy

Latitude 33.0298° North

Longitude 103.1688° West

**NATURE OF RELEASE**

Type of Release	Produced water	Volume of Release	Unknown	Volume Recovered	Unknown
Source of Release	SWD Trunk Line	Date and Hour of Occurrence	Unknown	Date and Hour of Discovery	Unknown
Was Immediate Notice Given?	Yes No X Not Required	If YES, To Whom?			
By Whom?		Date and Hour 7/31/2009, Time unknown			
Was a Watercourse Reached?	<input type="checkbox"/> Yes X No	If YES, Volume Impacting the Watercourse.			

If a Watercourse was Impacted, Describe Fully.\*

Describe Cause of Problem and Remedial Action Taken:

In July 2009, Fasken discovered a historical release along the Denton Salt Water Disposal (SWD) flowline. The release was attributed to failure of a section of an old steel flowline, which had been replaced with a fiberglass line several years prior to the discovery of the release. Failure of the steel flowline resulted in the release of an unknown volume of produced water. Following vertical delineation, the historical release was reported to the NMOCD Hobbs District Office on July 31, 2009, in a remediation plan entitled *Proposed Cleanup of Historical Salt Water Spill Sites*.

Describe Area Affected and Cleanup Action Taken.

The release affected areas of pastureland measuring approximately 145' x 25' and 105' x 30', as well as an oil lease access road. The release was remediated as per NMOCD approval. Please reference the attached *Remediation Summary & Risk-Based Site Closure Request* for remediation details.

I hereby certify that the information given above is true and complete to the best of my knowledge and understand that pursuant to NMOCD rules and regulations all operators are required to report and/or file certain release notifications and perform corrective actions for releases, which may endanger public health or the environment. The acceptance of a C-141 report by the NMOCD marked as "Final Report" does not relieve the operator of liability should their operations have failed to adequately investigate and remediate contamination that pose a threat to ground water, surface water, human health or the environment. In addition, NMOCD acceptance of a C-141 report does not relieve the operator of responsibility for compliance with any other federal, state, or local laws and/or regulations.

Signature:		OIL CONSERVATION DIVISION	
Printed Name: Ben J. Arguijo (Agent on behalf of Fasken O&R, Ltd)		Approved by District Supervisor: ENV SPEC <i>Jeff Lebing</i>	
Title: Project Manager, Basin Environmental		Approval Date: 4/17/12	Expiration Date: -
E-mail Address: bjarguijo@basinenv.com		Conditions of Approval: REFER TO CAUTION	
Date: 4/17/2012	Phone: (575)396-2378	SECT 3.0 SUMMARY OF SOIL REMEDIATION ACTIVITIES	IRP-4-12-2796



District I  
1625 N. French Dr., Hobbs, NM 88240  
District II  
1301 W. Grand Avenue, Artesia, NM 88210  
District III  
1000 Rio Brazos Road, Aztec, NM 87410  
District IV  
1220 S. St. Francis Dr., Santa Fe, NM 87505

State of New Mexico  
Energy Minerals and Natural Resources

Oil Conservation Division  
1220 South St. Francis Dr.  
Santa Fe, NM 87505

Form C-141  
Revised October 10, 2003

Submit 2 Copies to appropriate  
District Office in accordance  
with Rule 116 on back  
side of form

Release Notification and Corrective Action

OPERATOR		Initial Report	X Final Report
Name of Company	Fasken Oil & Ranch, Ltd.	Contact	Jimmy Carlile
Address	303 W. Wall Ave., Ste. 1800 Midland, TX 79701-5116	Telephone No.	(432)687-1777
Facility Name	Denton SWD Historical Site #4	Facility Type	Salt Water Disposal
Surface Owner	Darr Angell	Mineral Owner	Private
		Lease No.	

LOCATION OF RELEASE API # 30,025.23621.00.00

Unit Letter	Section	Township	Range	Feet from the	North/South Line	Feet from the	East/West Line	County
J	11	15S	37E					Eddy

Latitude 33.0309° North

Longitude 103.1692° West

NATURE OF RELEASE

Type of Release	Produced water	Volume of Release	Unknown	Volume Recovered	Unknown
Source of Release	SWD Trunk Line	Date and Hour of Occurrence	Unknown	Date and Hour of Discovery	Unknown
Was Immediate Notice Given?	Yes No X Not Required	If YES, To Whom?			
By Whom?	Date and Hour 7/31/2009, Time unknown				
Was a Watercourse Reached?	<input type="checkbox"/> Yes X No	If YES, Volume Impacting the Watercourse.			
If a Watercourse was Impacted, Describe Fully.*					

Describe Cause of Problem and Remedial Action Taken:

In July 2009, Fasken discovered a historical release along the Denton Salt Water Disposal (SWD) flowline. The release was attributed to failure of a section of an old steel flowline, which had been replaced with a fiberglass line several years prior to the discovery of the release. Failure of the steel flowline resulted in the release of an unknown volume of produced water. Following vertical delineation, the historical release was reported to the NMOCD Hobbs District Office on July 31, 2009, in a remediation plan entitled *Proposed Cleanup of Historical Salt Water Spill Sites*.

Describe Area Affected and Cleanup Action Taken.

The release affected areas of pastureland measuring approximately 134' x 12' and 210' x 50'. The release was remediated as per NMOCD approval. Please reference the attached *Remediation Summary & Risk-Based Site Closure Request* for remediation details.

I hereby certify that the information given above is true and complete to the best of my knowledge and understand that pursuant to NMOCD rules and regulations all operators are required to report and/or file certain release notifications and perform corrective actions for releases, which may endanger public health or the environment. The acceptance of a C-141 report by the NMOCD marked as "Final Report" does not relieve the operator of liability should their operations have failed to adequately investigate and remediate contamination that pose a threat to ground water, surface water, human health or the environment. In addition, NMOCD acceptance of a C-141 report does not relieve the operator of responsibility for compliance with any other federal, state, or local laws and/or regulations.

Signature:	OIL CONSERVATION DIVISION	
Printed Name: Ben J. Arguijo (Agent on behalf of Fasken O&R, Ltd)	Approved by	ENV SPEC District Supervisor: <i>Jeff Leasing</i>
Title: Project Manager, Basin Environmental	Approval Date: 4/17/12	Expiration Date: -
E-mail Address: bjarguijo@basinenv.com	Conditions of Approval: REFER TO	
Date: 4/17/2012	Phone: (575)396-2378	CAUTION IN SECT. 3.0 - SUMMARY OF SOIL REMEDIATION ACTIVITIES IRP-4-12-2797



District I  
1625 N. French Dr., Hobbs, NM 88240  
District II  
1301 W. Grand Avenue, Artesia, NM 88210  
District III  
1000 Rio Brazos Road, Aztec, NM 87410  
District IV  
1220 S. St. Francis Dr., Santa Fe, NM 87505

State of New Mexico  
Energy Minerals and Natural Resources

Oil Conservation Division  
1220 South St. Francis Dr.  
Santa Fe, NM 87505

Form C-141  
Revised October 10, 2003

Submit 2 Copies to appropriate  
District Office in accordance  
with Rule 116 on back  
side of form

**Release Notification and Corrective Action**

OPERATOR		Initial Report	X Final Report
Name of Company	Fasken Oil & Ranch, Ltd.	Contact	Jimmy Carlile
Address	303 W. Wall Ave., Ste. 1800 Midland, TX 79701-5116	Telephone No.	(432)687-1777
Facility Name	Denton SWD Historical Site #7	Facility Type	Salt Water Disposal
Surface Owner	Darr Angell	Mineral Owner	Private
		Lease No.	

**LOCATION OF RELEASE API# 30.025.23621.00.00**

Unit Letter	Section	Township	Range	Feet from the	North/South Line	Feet from the	East/West Line	County
C	11	15S	37E					Eddy

Latitude 33.0373° North

Longitude 103.1717° West

**NATURE OF RELEASE**

Type of Release	Produced water	Volume of Release	Unknown	Volume Recovered	Unknown
Source of Release	SWD Trunk Line	Date and Hour of Occurrence	Unknown	Date and Hour of Discovery	Unknown
Was Immediate Notice Given?	Yes No X Not Required	If YES, To Whom?			
By Whom?		Date and Hour 7/31/2009, Time unknown			
Was a Watercourse Reached?	<input type="checkbox"/> Yes X No	If YES, Volume Impacting the Watercourse.			
If a Watercourse was Impacted, Describe Fully.*					



**Describe Cause of Problem and Remedial Action Taken:**

In July 2009, Fasken discovered a historical release along the Denton Salt Water Disposal (SWD) flowline. The release was attributed to failure of a section of an old steel flowline, which had been replaced with a fiberglass line several years prior to the discovery of the release. Failure of the steel flowline resulted in the release of an unknown volume of produced water. Following vertical delineation, the historical release was reported to the NMOCD Hobbs District Office on July 31, 2009, in a remediation plan entitled *Proposed Cleanup of Historical Salt Water Spill Sites*.

**Describe Area Affected and Cleanup Action Taken.**

The release affected an area of pastureland measuring approximately 91,205 square feet, as well as an oil lease access road. The release was remediated as per NMOCD approval. Please reference the attached *Remediation Summary & Risk-Based Site Closure Request* for remediation details.

I hereby certify that the information given above is true and complete to the best of my knowledge and understand that pursuant to NMOCD rules and regulations all operators are required to report and/or file certain release notifications and perform corrective actions for releases, which may endanger public health or the environment. The acceptance of a C-141 report by the NMOCD marked as "Final Report" does not relieve the operator of liability should their operations have failed to adequately investigate and remediate contamination that pose a threat to ground water, surface water, human health or the environment. In addition, NMOCD acceptance of a C-141 report does not relieve the operator of responsibility for compliance with any other federal, state, or local laws and/or regulations.

Signature: 	<b>OIL CONSERVATION DIVISION</b>	
Printed Name: Ben J. Arguijo (Agent on behalf of Fasken O&R, Ltd)	Approved by:  District Supervisor	
Title: Project Manager, Basin Environmental	Approval Date: 4/17/12	Expiration Date: —
E-mail Address: bjarguijo@basinenv.com	Conditions of Approval: REFER TO	
Date: 4/17/2012	Phone: (575)396-2378	CAVEAT IN SECT 3.0 SUMMARY OF SOIL REMEDIATION ACTIVITIES IRP-4-12-2799



District I  
1625 N. French Dr., Hobbs, NM 88240  
District II  
1301 W. Grand Avenue, Artesia, NM 88210  
District III  
1000 Rio Brazos Road, Aztec, NM 87410  
District IV  
1220 S. St. Francis Dr., Santa Fe, NM 87505

State of New Mexico  
Energy Minerals and Natural Resources

Oil Conservation Division  
1220 South St. Francis Dr.  
Santa Fe, NM 87505

Form C-141  
Revised October 10, 2003

Submit 2 Copies to appropriate  
District Office in accordance  
with Rule 116 on back  
side of form

**Release Notification and Corrective Action**

OPERATOR		Initial Report	X Final Report
Name of Company	Fasken Oil & Ranch, Ltd.	Contact	Jimmy Carlile
Address	303 W. Wall Ave., Ste. 1800 Midland, TX 79701-5116	Telephone No.	(432)687-1777
Facility Name	Denton SWD Historical Site #6	Facility Type	Salt Water Disposal
Surface Owner	Darr Angell	Mineral Owner	Private
		Lease No.	

**LOCATION OF RELEASE API # 30.025.23621.00.00**

Unit Letter	Section	Township	Range	Feet from the	North/South Line	Feet from the	East/West Line	County
C	11	15S	37E					Eddy

Latitude 33.0361° North

Longitude 103.1712° West

**NATURE OF RELEASE**

Type of Release	Produced water	Volume of Release	Unknown	Volume Recovered	Unknown
Source of Release	SWD Trunk Line	Date and Hour of Occurrence	Unknown	Date and Hour of Discovery	Unknown
Was Immediate Notice Given?	Yes No X Not Required	If YES, To Whom?			
By Whom?		Date and Hour 7/31/2009, Time unknown			
Was a Watercourse Reached?	<input type="checkbox"/> Yes X No	If YES, Volume Impacting the Watercourse.			

If a Watercourse was Impacted, Describe Fully.\*

Describe Cause of Problem and Remedial Action Taken:

In July 2009, Fasken discovered a historical release along the Denton Salt Water Disposal (SWD) flowline. The release was attributed to failure of a section of an old steel flowline, which had been replaced with a fiberglass line several years prior to the discovery of the release. Failure of the steel flowline resulted in the release of an unknown volume of produced water. Following vertical delineation, the historical release was reported to the NMOCD Hobbs District Office on July 31, 2009, in a remediation plan entitled *Proposed Cleanup of Historical Salt Water Spill Sites*.

Describe Area Affected and Cleanup Action Taken.

The release affected an area of pastureland measuring approximately 183' in length by 10' to 68' in width. The release was remediated as per NMOCD approval. Please reference the attached *Remediation Summary & Risk-Based Site Closure Request* for remediation details.

I hereby certify that the information given above is true and complete to the best of my knowledge and understand that pursuant to NMOCD rules and regulations all operators are required to report and/or file certain release notifications and perform corrective actions for releases, which may endanger public health or the environment. The acceptance of a C-141 report by the NMOCD marked as "Final Report" does not relieve the operator of liability should their operations have failed to adequately investigate and remediate contamination that pose a threat to ground water, surface water, human health or the environment. In addition, NMOCD acceptance of a C-141 report does not relieve the operator of responsibility for compliance with any other federal, state, or local laws and/or regulations.

Signature:	<u>OIL CONSERVATION DIVISION</u>		
Printed Name: Ben J. Arguijo (Agent on behalf of Fasken O&R, Ltd)	Approved by District Supervisor: <i>Jeff LeKing</i>		
Title: Project Manager, Basin Environmental	Approval Date: 4/17/12	Expiration Date: -	
E-mail Address: bjarguijo@basinenv.com	Conditions of Approval:		
Date: 4/17/2012	Phone: (575)396-2378	IRP-4-12-2798	