

**3R-1021**

**Release Report/ General  
Correspondence**

**ConocoPhillips San Juan  
Pipeline**

**Date: 2015**

District I  
1625 N. French Dr., Hobbs, NM 88240  
District II  
1301 W. Grand Avenue, Artesia, NM 88210  
District III  
1000 Rio Brazos Road, Aztec, NM 87410  
District IV  
1220 S. St. Francis Dr., Santa Fe, NM 87505

State of New Mexico  
Energy Minerals and Natural Resources

Form C-141  
Revised August 8, 2011

Oil Conservation Division  
1220 South St. Francis Dr.  
Santa Fe, NM 87505

Submit 1 Copy to appropriate District Office to  
accordance with 19.15.29 NMAC.

**Release Notification and Corrective Action**

**OPERATOR**

☐ Initial Report ☒ Final Report

Name of Company <b>Burlington Resources Oil &amp; Gas Company</b>	Contact <b>Crystal Tafoya</b>	
Address <b>3401 East 30<sup>th</sup> St, Farmington, NM</b>	Telephone No. <b>(505) 326-9837</b>	
Facility Name: <b>Albright CDP</b>	Facility Type: <b>CDP</b>	
Surface Owner	Mineral Owner	API No.

**LOCATION OF RELEASE**

Unit Letter <b>F</b>	Section <b>22</b>	Township <b>29N</b>	Range <b>10W</b>	Feet from the	North/South Line	Feet from the	East/West Line	County <b>San Juan</b>
-------------------------	----------------------	------------------------	---------------------	---------------	------------------	---------------	----------------	---------------------------

Latitude **36.7149** Longitude **-107.8757**

**NATURE OF RELEASE**

Type of Release <b>Natural Gas</b>	Volume of Release <b>1.63 mmcf</b>	Volume Recovered <b>0 mcf</b>
Source of Release <b>Valve</b>	Date and Hour of Occurrence <b>12/31/2014 at 11:00 AM</b>	Date and Hour of Discovery <b>1/1/2015 at 5:30 AM</b>
Was Immediate Notice Given? <input checked="" type="checkbox"/> Yes <input type="checkbox"/> No <input type="checkbox"/> Not Required	If YES, To Whom? <b>BLM (Shari Ketcham) &amp; OCD (Cory Smith)</b>	
By Whom? <b>Lisa Hunter</b>	Date and Hour <b>1/2/2015 at 2:35PM</b>	
Was a Watercourse Reached? <input type="checkbox"/> Yes <input checked="" type="checkbox"/> No	If YES, Volume Impacting the Watercourse.	

If a Watercourse was Impacted, Describe Fully.\*  
**N/A**

Describe Cause of Problem and Remedial Action Taken.\*

**A 1" blowdown valve was left open during planned maintenance allowing 1.63mmcf to be released to the atmosphere with 0 mcf being recovered. The valve was immediately shut-in upon discovery and reported.**

**OIL CONS. DIV DIST. 3**

Describe Area Affected and Cleanup Action Taken.\*

**No further action will be taken**

**JAN 08 2015**

I hereby certify that the information given above is true and complete to the best of my knowledge and understand that pursuant to NMOCD rules and regulations all operators are required to report and/or file certain release notifications and perform corrective actions for releases which may endanger public health or the environment. The acceptance of a C-141 report by the NMOCD marked as "Final Report" does not relieve the operator of liability should their operations have failed to adequately investigate and remediate contamination that pose a threat to ground water, surface water, human health or the environment. In addition, NMOCD acceptance of a C-141 report does not relieve the operator of responsibility for compliance with any other federal, state, or local laws and/or regulations.

Signature: 		<b>OIL CONSERVATION DIVISION</b>	
Printed Name: <b>Crystal Tafoya</b>		Approved by Environmental Specialist: 	
Title: <b>Field Environmental Specialist</b>		Approval Date: <b>2/6/15</b>	Expiration Date:
E-mail Address: <b>crystal.tafoya@conocophillips.com</b>		Conditions of Approval:	
Date: <b>1/6/2015</b> Phone: <b>(505) 326-9837</b>		Attached <input type="checkbox"/>	

\* Attach Additional Sheets If Necessary

**#NGS 15037452078**

(1)



District I  
1625 N. French Dr., Hobbs, NM 88240  
District II  
1301 W. Grand Avenue, Artesia, NM 88210  
District III  
1000 Rio Brazos Road, Aztec, NM 87410  
District IV  
1220 S. St. Francis Dr., Santa Fe, NM 87505

State of New Mexico  
Energy Minerals and Natural Resources  
Oil Conservation Division  
1220 South St. Francis Dr.  
Santa Fe, NM 87505

Form C-141  
Revised August 8, 2011

Submit 1 Copy to appropriate District Office to  
accordance with 19.15.29 NMAC.

**Release Notification and Corrective Action**

**OPERATOR**

☐ Initial Report ☒ Final Report

Name of Company <b>ConocoPhillips</b>	Contact <b>Lindsay Dumas</b>
Address <b>3401 East 30<sup>th</sup> St, Farmington, NM</b>	Telephone No. <b>(505) 599-4089</b>
Facility Name: <b>Rudy CDP</b>	Facility Type: <b>Compressor Station</b>

Surface Owner	Mineral Owner	API No.
---------------	---------------	---------

**LOCATION OF RELEASE**

Unit Letter	Section	Township	Range	Feet from the	North/South Line	Feet from the	East/West Line	County <b>San Juan</b>
-------------	---------	----------	-------	---------------	------------------	---------------	----------------	---------------------------

Latitude **36.676318** Longitude **-107.956736**

**NATURE OF RELEASE**

Type of Release <b>Natural Gas/Hydrocarbon/Produced Water</b>	Volume of Release <b>50 MCF/1 bbl/.29 bbl</b>	Volume Recovered <b>0/0/0</b>
Source of Release <b>Stack</b>	Date and Hour of Occurrence <b>11/5/2014 5:45 AM</b>	Date and Hour of Discovery <b>11/6/2014 8:00 AM</b>
Was Immediate Notice Given? <input type="checkbox"/> Yes <input type="checkbox"/> No <input checked="" type="checkbox"/> Not Required	If YES, To Whom?	
By Whom?	Date and Hour	
Was a Watercourse Reached? <input type="checkbox"/> Yes <input checked="" type="checkbox"/> No	If YES, Volume Impacting the Watercourse.	

If a Watercourse was Impacted, Describe Fully.\*



Describe Cause of Problem and Remedial Action Taken.\*

A solenoid on the discharge ESD of the Rudy CDP failed between 5:45am and 6:00am on November 5<sup>th</sup>. The ESD hung slightly open and vented approximately 50 MCF over a 2 hour period before freezing off.

Describe Area Affected and Cleanup Action Taken.\*

Simple green was applied to contaminated area and will continue to be raked in on future visits. ESD has been repaired.

I hereby certify that the information given above is true and complete to the best of my knowledge and understand that pursuant to NMOCD rules and regulations all operators are required to report and/or file certain release notifications and perform corrective actions for releases which may endanger public health or the environment. The acceptance of a C-141 report by the NMOCD marked as "Final Report" does not relieve the operator of liability should their operations have failed to adequately investigate and remediate contamination that pose a threat to ground water, surface water, human health or the environment. In addition, NMOCD acceptance of a C-141 report does not relieve the operator of responsibility for compliance with any other federal, state, or local laws and/or regulations.

Signature: 	<b>OIL CONSERVATION DIVISION</b>	
Printed Name: <b>Lindsay Dumas</b>	Approved by Environmental Specialist: 	
Title: <b>Field Environmental Specialist</b>	Approval Date: <b>12/29/14</b>	Expiration Date:
E-mail Address: <b>Lindsay.Dumas@conocophillips.com</b>	Conditions of Approval:	Attached <input type="checkbox"/>
Date: <b>11/18/2014</b> Phone: <b>(505) 599-4089</b>		

\* Attach Additional Sheets If Necessary

#10CS 143 633 1952

①



District I  
1625 N. French Dr., Hobbs, NM 88240  
District II  
1301 W. Grand Avenue, Artesia, NM 88210  
District III  
1000 Rio Brazos Road, Aztec, NM 87410  
District IV  
1220 S. St. Francis Dr., Santa Fe, NM 87505

State of New Mexico  
Energy Minerals and Natural Resources

Oil Conservation Division  
1220 South St. Francis Dr.  
Santa Fe, NM 87505

Form C-141  
Revised August 8, 2011

Submit 1 Copy to appropriate District Office to  
accordance with 19.15.29 NMAC.

**Release Notification and Corrective Action**

**OPERATOR**

☐ Initial Report ☒ Final Report

Name of Company <b>ConocoPhillips</b>	Contact <b>Lindsay Dumas</b>	<b>OIL CONS. DIV DIST. 3</b>
Address <b>3401 East 30<sup>th</sup> St, Farmington, NM</b>	Telephone No. <b>(505) 599-4089</b>	
Facility Name: <b>Carrizo Lateral</b>	Facility Type: <b>Compressor Station</b>	<b>NOV 04 2014</b>
Surface Owner	Mineral Owner	API No.

**LOCATION OF RELEASE**

Unit Letter	Section <b>21</b>	Township <b>28N</b>	Range <b>07W</b>	Feet from the	North/South Line	Feet from the	East/West Line	County
-------------	----------------------	------------------------	---------------------	---------------	------------------	---------------	----------------	--------

Latitude **36.6467** Longitude **-107.58465**

**NATURE OF RELEASE**

Type of Release <b>Natural Gas</b>	Volume of Release <b>776 mcf</b>	Volume Recovered <b>0 mcf</b>
Source of Release <b>Pressure Relief Valve</b>	Date and Hour of Occurrence <b>10/24/2014 @ 1:30pm</b>	Date and Hour of Discovery <b>10/24/2014 @ 1:30 PM</b>
Was Immediate Notice Given? <input checked="" type="checkbox"/> Yes <input type="checkbox"/> No <input type="checkbox"/> Not Required	If YES, To Whom? <b>Cory Smith @ 4:50 pm and Shari Ketcham @ 4:53 pm</b>	
By Whom? <b>Clara Cardoza</b>	Date and Hour <b>10/24/2014 4:50pm and 4:53pm</b>	
Was a Watercourse Reached? <input type="checkbox"/> Yes <input checked="" type="checkbox"/> No	If YES, Volume Impacting the Watercourse.	

If a Watercourse was Impacted, Describe Fully.\*



Describe Cause of Problem and Remedial Action Taken.\*

**Carrizo Compressor Station was being upgraded and the relief valve was sized to close to line pressure, and the Chaco Plant was down which caused line pressure to increase. The station was put into ESD until PRV is readjusted to proper size.**

Describe Area Affected and Cleanup Action Taken.\*

**ConocoPhillips will ensure proper size PRV is replaced.**

I hereby certify that the information given above is true and complete to the best of my knowledge and understand that pursuant to NMOCD rules and regulations all operators are required to report and/or file certain release notifications and perform corrective actions for releases which may endanger public health or the environment. The acceptance of a C-141 report by the NMOCD marked as "Final Report" does not relieve the operator of liability should their operations have failed to adequately investigate and remediate contamination that pose a threat to ground water, surface water, human health or the environment. In addition, NMOCD acceptance of a C-141 report does not relieve the operator of responsibility for compliance with any other federal, state, or local laws and/or regulations.

Signature: 	<b>OIL CONSERVATION DIVISION</b>	
Printed Name: <b>Lindsay Dumas</b>	Approved by Environmental Specialist: 	
Title: <b>Field Environmental Specialist</b>	Approval Date: <b>11/12/2014</b>	Expiration Date:
E-mail Address: <b>Lindsay.Dumas@conocophillips.com</b>	Conditions of Approval:	Attached <input type="checkbox"/>
Date: <b>11/3/2014</b>	Phone: <b>(505) 599-4089</b>	

\* Attach Additional Sheets If Necessary

**nJK1431629831**

**Q**