

District I
5 N. French Dr., Hobbs, NM 88240
District II
101 W. Grand Avenue, Artesia, NM 88210
District III
1000 Rio Brazos Road, Aztec, NM 87410
District IV
1220 S. St. Francis Dr., Santa Fe, NM 87505

State of New Mexico
Energy Minerals and Natural Resources
Oil Conservation Division
1220 South St. Francis Dr.
Santa Fe, NM 87505

Form C-141
Revised October 10, 2003

Submit 2 Copies to appropriate
District Office in accordance
with Rule 116 on back
side of form

Release Notification and Corrective Action

OPERATOR

☐ Initial Report ☒ Final Report

Name of Company COG Operating LLC	Contact Pat Ellis	
Address 550 W. Texas, Suite 1300 Midland, Texas 79701	Telephone No. (432) 230-0077	
Facility Name Dogwood Federal	Facility Type Tank Battery	
Surface Owner Federal	Mineral Owner	Lease No. 30-015-32927 NMNM-94594

LOCATION OF RELEASE

Unit Letter F	Section 25	Township 17-S	Range 27-E	Feet from the	North/South Line	Feet from the	East/West Line	County Eddy
-------------------------	----------------------	-------------------------	----------------------	---------------	------------------	---------------	----------------	-----------------------

Latitude N 32.80598° Longitude W 104.23523°

NATURE OF RELEASE

Type of Release: Produced Water	Volume of Release 10 bbls	Volume Recovered 8 bbls
Source of Release Water Tank	Date and Hour of Occurrence 3/1/2011	Date and Hour of Discovery 3/1/2011 3:30 pm
Was Immediate Notice Given? <input type="checkbox"/> Yes <input checked="" type="checkbox"/> No <input checked="" type="checkbox"/> Not Required	If YES, To Whom?	
By Whom?	Date and Hour	
Was a Watercourse Reached? <input type="checkbox"/> Yes <input checked="" type="checkbox"/> No	If YES, Volume Impacting the Watercourse. N/A	

If a Watercourse was Impacted, Describe Fully.*

N/A



Describe Cause of Problem and Remedial Action Taken.*

Water haulers failed to pick up after the well turned back on.

Describe Area Affected and Cleanup Action Taken.*

Tetra Tech inspected and collected samples to define spills extent. Soil exceeding the RRAL and elevated chlorides were removed and hauled to Controlled Recovery, Inc., Hobbs, NM for disposal. Site was then brought up to surface grade with clean backfill material. Tetra Tech prepared closure report and submitted to NMOCD for review.

I hereby certify that the information given above is true and complete to the best of my knowledge and understand that pursuant to NMOCD rules and regulations all operators are required to report and/or file certain release notifications and perform corrective actions for releases which may endanger public health or the environment. The acceptance of a C-141 report by the NMOCD marked as "Final Report" does not relieve the operator of liability should their operations have failed to adequately investigate and remediate contamination that pose a threat to ground water, surface water, human health or the environment. In addition, NMOCD acceptance of a C-141 report does not relieve the operator of responsibility for compliance with any other federal, state, or local laws and/or regulations.

Signature: 		OIL CONSERVATION DIVISION	
Printed Name: Ike Tavarez (agent for COG)		Approved by District Supervisor: 	
Title: Project Manager		Approval Date:	Expiration Date:
E-mail Address: ike.tavarez@tetrattech.com		Conditions of Approval: clean up deferred until site abandonment	Attached <input type="checkbox"/>
Date: 6-8-12	Phone: (432) 682-4559		

* Attach Additional Sheets If Necessary

District I
1625 N. French Dr., Hobbs, NM 88240
District II
1301 W. Grand Avenue, Artesia, NM 88210
District III
1000 Rio Brazos Road, Aztec, NM 87410
District IV
1220 S. St. Francis Dr., Santa Fe, NM 87505

State of New Mexico
Energy Minerals and Natural Resources

Oil Conservation Division
1220 South St. Francis Dr.
Santa Fe, NM 87505

Form C-141
Revised October 10, 2003

Submit 2 Copies to appropriate
District Office in accordance
with Rule 116 on back
side of form

Release Notification and Corrective Action

OPERATOR

☐ Initial Report ☒ Final Report

Name of Company COG Operating LLC	Contact Pat Ellis
Address 550 W. Texas, Suite 1300 Midland, Texas 79701	Telephone No. (432) 230-0077
Facility Name Dogwood Federal	Facility Type Tank Battery

Surface Owner Federal	Mineral Owner	Lease No. 30-015-32927 NMNM-94594
------------------------------	---------------	--

LOCATION OF RELEASE

Unit Letter F	Section 25	Township 17-S	Range 27-E	Feet from the	North/South Line	Feet from the	East/West Line	County Eddy
-------------------------	----------------------	-------------------------	----------------------	---------------	------------------	---------------	----------------	-----------------------

Latitude N 32.80598° Longitude W 104.23523°

NATURE OF RELEASE


Type of Release: Produced Water	Volume of Release 105 bbls	Volume Recovered 100 bbls
Source of Release Water Tank	Date and Hour of Occurrence 1/3/2012	Date and Hour of Discovery 1/3/2012 8:00 am
Was Immediate Notice Given? <input checked="" type="checkbox"/> Yes <input type="checkbox"/> No <input type="checkbox"/> Not Required	If YES, To Whom? Mike Bratcher - OCD Jim Amos - BLM Terry Gregston - BLM	
By Whom? Josh Russo	Date and Hour 1/4/2012 10:54 am	
Was a Watercourse Reached? <input type="checkbox"/> Yes <input checked="" type="checkbox"/> No	If YES, Volume Impacting the Watercourse. N/A	

If a Watercourse was Impacted, Describe Fully.*
N/A

Describe Cause of Problem and Remedial Action Taken.*
Wells were turned off due to problems with water haulers and when the wells were turned back on the water haulers were not notified in time

Describe Area Affected and Cleanup Action Taken.*
Tetra Tech inspected and collected samples to define spills extent. Soil exceeding the RRAL and elevated chlorides were removed and hauled to Controlled Recovery, Inc. for proper disposal. The site was then brought up to surface grade with clean backfill material. Tetra Tech prepared closure report and submitted to NMOCD for review.

I hereby certify that the information given above is true and complete to the best of my knowledge and understand that pursuant to NMOCD rules and regulations all operators are required to report and/or file certain release notifications and perform corrective actions for releases which may endanger public health or the environment. The acceptance of a C-141 report by the NMOCD marked as "Final Report" does not relieve the operator of liability should their operations have failed to adequately investigate and remediate contamination that pose a threat to ground water, surface water, human health or the environment. In addition, NMOCD acceptance of a C-141 report does not relieve the operator of responsibility for compliance with any other federal, state, or local laws and/or regulations.

Signature: 	OIL CONSERVATION DIVISION	
Printed Name: Ike Tavarez (agent for COG)	Accepted for record NMOCD	
Title: Project Manager	Approved by District Supervisor:	Expiration Date:
E-mail Address: ike.tavarez@tetratech.com	Conditions of Approval: Cleanup deferred	Attached <input type="checkbox"/>
Date: 6-8-12 Phone: (432) 682-4559	until site abandonment	

* Attach Additional Sheets If Necessary