

5/17/2016 DATE	SUSPENSE	MAM ENGINEER	5/17/2016 LOCKED IN	CTB TYPE	04/27/2016 3 36543 APP NO
-------------------	----------	-----------------	------------------------	-------------	------------------------------

ABOVE THIS LINE FOR DIVISION USE ONLY

NEW MEXICO OIL CONSERVATION DIVISION
- Engineering Bureau -
1220 South St. Francis Drive, Santa Fe, NM 87505



ADMINISTRATIVE APPLICATION CHECKLIST

THIS CHECKLIST IS MANDATORY FOR ALL ADMINISTRATIVE APPLICATIONS FOR EXCEPTIONS TO DIVISION RULES AND REGULATIONS WHICH REQUIRE PROCESSING AT THE DIVISION LEVEL IN SANTA FE

Application Acronyms:

[NSL-Non-Standard Location] [NSP-Non-Standard Proration Unit] [SD-Simultaneous Dedication]
[DHC-Downhole Commingling] [CTB-Lease Commingling] [PLC-Pool/Lease Commingling]
[PC-Pool Commingling] [OLS - Off-Lease Storage] [OLM-Off-Lease Measurement]
[WFX-Waterflood Expansion] [PMX-Pressure Maintenance Expansion]
[SWD-Salt Water Disposal] [IPI-Injection Pressure Increase]
[EOR-Qualified Enhanced Oil Recovery Certification] [PPR-Positive Production Response]

- [1] **TYPE OF APPLICATION** - Check Those Which Apply for [A]
[A] Location - Spacing Unit - Simultaneous Dedication
☐ NSL ☐ NSP ☐ SD

Check One Only for [B] or [C]

- [B] Commingling - Storage - Measurement
☐ DHC ☒ CTB ☐ PLC ☐ PC ☐ OLS ☐ OLM

- [C] Injection - Disposal - Pressure Increase - Enhanced Oil Recovery
☐ WFX ☐ PMX ☐ SWD ☐ IPI ☐ EOR ☐ PPR

- [D] Other: Specify _____

- [2] **NOTIFICATION REQUIRED TO:** - Check Those Which Apply, or ☐ Does Not Apply

- [A] ☒ Working, Royalty or Overriding Royalty Interest Owners

- [B] ☐ Offset Operators, Leaseholders or Surface Owner

- [C] ☐ Application is One Which Requires Published Legal Notice

- [D] ☒ Notification and/or Concurrent Approval by BLM or SLO
U.S. Bureau of Land Management - Commissioner of Public Lands, State Land Office

- [E] ☒ For all of the above, Proof of Notification or Publication is Attached, and/or,

- [F] ☐ Waivers are Attached

- [3] **SUBMIT ACCURATE AND COMPLETE INFORMATION REQUIRED TO PROCESS THE TYPE OF APPLICATION INDICATED ABOVE.**

[4] **CERTIFICATION:** I hereby certify that the information submitted with this application for administrative approval is accurate and complete to the best of my knowledge. I also understand that no action will be taken on this application until the required information and notifications are submitted to the Division.

Note: Statement must be completed by an individual with managerial and/or supervisory capacity.

TAYLOR STILLMAN
Print or Type Name

Taylor Stillman
Signature

PRODUCTION ENGINEER 04/27/2016
Title Date

TAYLOR_STILLMAN@OXY.COM
e-mail Address

RECEIVED OGD
2016 MAY 17 A 10:07

well
- Lost + Tank 3 Fe/H5
30-05-30586
+ 2 wells
- Lost + Tank 3 De/um
West
96582

McMillan, Michael, EMNRD

From: Taylor_Stillman@oxy.com
Sent: Tuesday, May 17, 2016 10:01 AM
To: McMillan, Michael, EMNRD
Cc: Yolanda_Perez@oxy.com
Subject: RE: Lost Tank 3-5 Commingling Application

Michael,

Ownership is identical for all the Lost Tank 3 wells. Ownership is identical between the Lost Tank 10 and 11 wells. However, ownership is not identical between the Lost Tank 3 and Lost Tank 10 and 11.

The significance of the publication was due to an unknown owner in the Lost Tank 10 and 11 wells.

Respectfully,
Taylor Stillman
Production Engineer | Permian Resources Regulatory | Occidental Oil and Gas | 713.366.5945

From: McMillan, Michael, EMNRD [mailto:Michael.McMillan@state.nm.us]
Sent: Tuesday, May 17, 2016 10:41 AM
To: Stillman, Taylor L <Taylor_Stillman@oxy.com>
Cc: Perez, Yolanda <Yolanda_Perez@oxy.com>
Subject: RE: Lost Tank 3-5 Commingling Application

Taylor and Yolanda:
Is ownership identical between the different leases?
What is the significance of the affidavit of publication?

Thanks
Mike

From: Taylor_Stillman@oxy.com [mailto:Taylor_Stillman@oxy.com]
Sent: Tuesday, May 17, 2016 9:27 AM
To: McMillan, Michael, EMNRD
Cc: Yolanda_Perez@oxy.com
Subject: Lost Tank 3-5 Commingling Application

Good afternoon Michael,

The Oxy USA Inc application for the Lost Tank 3-5 lease commingle of leases NMNM-0417696 and NMNM-0417506 is attached. The hard copy is on route to your office.

Please let me know if there are any questions or concerns and thank you for your help.

Respectfully,

Taylor Stillman

Production Engineer | Permian Resources Regulatory | Occidental Oil and Gas | 713.366.5945

3

Lost Tank 3-5 Commingling Production Data

Lost Tank 10-1 30-015-37959

Cumulative Oil 2391 bbls

	Oil (bbls)	Gas (mcf)	Water (bbls)
Aug	416	844	3388
Sep	402	2065	3603
Oct	260	2727	3916
Nov	404	2451	3320
Dec	319	1287	2465
Jan	590	2420	4883

Lost Tank 10-2 30-015-37960

Cumulative Oil 608 bbls

	Oil (bbls)	Gas (mcf)	Water (bbls)
Aug	253	356	846
Sep	61	1609	763
Oct	48	1352	919
Nov	65	1916	1100
Dec	146	2066	1523
Jan	35	2612	1132

Lost Tank 10-3 30-015-37897

Cumulative Oil 3566 bbls

	Oil (bbls)	Gas (mcf)	Water (bbls)
Aug	797	1350	7999
Sep	489	4160	5220
Oct	455	3020	3745
Nov	613	2837	3390
Dec	487	2387	3050
Jan	725	1940	3639

Lost Tank 10-4 30-015-37961

Cumulative Oil 3243 bbls

	Oil (bbls)	Gas (mcf)	Water (bbls)
Aug	490	651	4953
Sep	410	915	3322
Oct	530	1610	3074
Nov	598	1588	2793
Dec	628	1941	2403
Jan	587	1937	2873

Lost Tank 10-5 30-015-37924

Cumulative Oil 1727 bbls

	Oil (bbls)	Gas (mcf)	Water (bbls)
Aug	257	396	5376
Sep	199	1755	4653
Oct	326	1987	5480
Nov	317	2477	4140
Dec	175	1691	3260
Jan	453	2041	4206

Lost Tank 11-1 30-015-37962

Cumulative Oil 2429 bbls

	Oil (bbls)	Gas (mcf)	Water (bbls)
Aug	504	721	8135
Sep	429	2234	6257
Oct	343	2517	6500
Nov	396	1849	6465
Dec	394	2048	4840
Jan	363	1408	6290

Lost Tank 3-5 Commingling Production Data

Lost Tank 3-5 30-015-30586

Cumulative Oil 1111 bbls

	Oil (bbls)	Gas (mcf)	Water (bbls)
Aug	186	217	1513
Sep	192	399	1347
Oct	144	478	1558
Nov	125	513	581
Dec	78	377	714
Jan	386	251	2354

Lost Tank 3-7 30-015-32167

Cumulative Oil 1111 bbls

	Oil (bbls)	Gas (mcf)	Water (bbls)
Aug	124	269	138
Sep	121	224	113
Oct	160	0	271
Nov	181	0	318
Dec	76	0	209
Jan	449	153	790

Lost Tank 3-9 30-015-32169

Cumulative Oil 893 bbls

	Oil (bbls)	Gas (mcf)	Water (bbls)
Aug	161	108	955
Sep	187	349	453
Oct	142	191	470
Nov	153	267	426
Dec	114	159	361
Jan	136	98	424

Lost Tank 3-6 30-015-31887

Cumulative Oil 2419 bbls

	Oil (bbls)	Gas (mcf)	Water (bbls)
Aug	460	258	1047
Sep	367	369	662
Oct	299	255	821
Nov	401	334	1044
Dec	403	176	874
Jan	489	181	877

Lost Tank 3-8 30-015-32168

Cumulative Oil 1855 bbls

	Oil (bbls)	Gas (mcf)	Water (bbls)
Aug	382	131	842
Sep	195	193	250
Oct	342	102	292
Nov	282	71	392
Dec	320	55	345
Jan	334	2	219

Lost Tank 3-10 30-015-32345

Cumulative Oil 145 bbls

	Oil (bbls)	Gas (mcf)	Water (bbls)
Aug	78	49	557
Sep	23	189	301
Oct	27	55	540
Nov	17	35	187
Dec	0	0	0
Jan	0	0	0

Lost Tank 3-5 Commingling Production Data

Lost Tank 3-11 30-015-32725

Cumulative Oil 6223 bbls

	Oil (bbls)	Gas (mcf)	Water (bbls)
Aug	470	93	947
Sep	1088	602	533
Oct	1275	203	736
Nov	1476	465	652
Dec	1367	127	586
Jan	547	322	428

Lost Tank 3-12 30-015-32726

Cumulative Oil 3991 bbls

	Oil (bbls)	Gas (mcf)	Water (bbls)
Aug	335	208	362
Sep	529	997	131
Oct	522	178	153
Nov	562	907	753
Dec	805	103	137
Jan	1238	105	98

Lost Tank 3-13 30-015-37950

Cumulative Oil 3514 bbls

	Oil (bbls)	Gas (mcf)	Water (bbls)
Aug	682	560	4518
Sep	174	438	1145
Oct	465	3306	4791
Nov	853	3105	6067
Dec	619	1440	4809
Jan	721	27	6828

Lost Tank 3-14 30-015-37918

Cumulative Oil 1366 bbls

	Oil (bbls)	Gas (mcf)	Water (bbls)
Aug	215	202	4092
Sep	71	563	3345
Oct	749	1115	5929
Nov	170	211	4737
Dec	67	216	2658
Jan	94	69	5935

Lost Tank 3-16 30-015-37907

Cumulative Oil 688 bbls

	Oil (bbls)	Gas (mcf)	Water (bbls)
Aug	243	659	1366
Sep	44	423	187
Oct	25	379	82
Nov	47	224	142
Dec	177	350	148
Jan	152	332	116

Lost Tank 3-18 30-015-37908

Cumulative Oil 4647 bbls

	Oil (bbls)	Gas (mcf)	Water (bbls)
Aug	878	735	5699
Sep	918	2308	6743
Oct	713	1742	7515
Nov	752	1581	7408
Dec	661	1029	5814
Jan	725	1021	7830

9/18

Lost Tank 3-5 Commingling Production Data

Lost Tank 3-19 30-015-37952

Cumulative Oil 4981 bbls

	Oil (bbls)	Gas (mcf)	Water (bbls)
Aug	664	345	4850
Sep	833	859	2529
Oct	859	806	4073
Nov	1209	853	5494
Dec	690	675	4824
Jan	726	1222	8964

Lost Tank 3-20 30-015-37919

Cumulative Oil 2045 bbls

	Oil (bbls)	Gas (mcf)	Water (bbls)
Aug	253	201	4057
Sep	287	1939	3592
Oct	684	1614	4795
Nov	302	1439	4553
Dec	279	1069	4128
Jan	240	351	4674

Lost Tank 3-21 30-015-37920

Cumulative Oil 3263 bbls

	Oil (bbls)	Gas (mcf)	Water (bbls)
Aug	402	345	5119
Sep	762	966	8916
Oct	637	870	9264
Nov	611	874	4133
Dec	595	652	6844
Jan	256	692	6676

Lost Tank 3-22 30-015-37921

Cumulative Oil 1279 bbls

	Oil (bbls)	Gas (mcf)	Water (bbls)
Aug	275	85	3282
Sep	287	721	4142
Oct	181	263	1877
Nov	186	108	3785
Dec	119	191	3876
Jan	231	448	32158

Lost Tank 3-24 30-015-37922

Cumulative Oil 3047 bbls

	Oil (bbls)	Gas (mcf)	Water (bbls)
Aug	583	530	6038
Sep	650	1700	7531
Oct	476	579	5511
Nov	457	662	5319
Dec	381	431	6342
Jan	500	130	8845

5/27

District I
1625 N. French Drive, Hobbs, NM 88240
District II
811 S. First St., Artesia, NM 88210
District III
1000 Rio Brazos Road, Aztec, NM 87410
District IV
1220 S. St Francis Dr, Santa Fe, NM
87505

State of New Mexico
Energy, Minerals and Natural Resources Department

Form C-107-B
Revised August 1, 2011

OIL CONSERVATION DIVISION
1220 S. St Francis Drive
Santa Fe, New Mexico 87505

Submit the original application
to the Santa Fe office with one
copy to the appropriate District
Office.

APPLICATION FOR SURFACE COMMINGLING (DIVERSE OWNERSHIP)

OPERATOR NAME: Oxy USA Inc

OPERATOR ADDRESS: PO Box 4294 Houston, TX 77210

APPLICATION TYPE:

☐ Pool Commingling ☒ Lease Commingling ☐ Pool and Lease Commingling ☐ Off-Lease Storage and Measurement (Only if not Surface Commingled)

LEASE TYPE: ☐ Fee ☐ State ☒ Federal

Is this an Amendment to existing Order? ☐ Yes ☒ No If "Yes", please include the appropriate Order No.

Have the Bureau of Land Management (BLM) and State Land office (SLO) been notified in writing of the proposed commingling

☒ Yes ☐ No

(A) POOL COMMINGLING

Please attach sheets with the following information

(1) Pool Names and Codes	Gravities / BTU of Non-Commingled Production	Calculated Gravities / BTU of Commingled Production		Calculated Value of Commingled Production	Volumes

(2) Are any wells producing at top allowables? ☐ Yes ☐ No

(3) Has all interest owners been notified by certified mail of the proposed commingling? ☐ Yes ☐ No (No notice required)

(4) Measurement type: ☐ Metering ☐ Other (Specify):

(5) Will commingling decrease the value of production? ☐ Yes ☐ No If "yes", describe why commingling should be approved

(B) LEASE COMMINGLING

Please attach sheets with the following information

(1) Pool Name and Code.

(2) Is all production from same source of supply? ☒ Yes ☐ No

(3) Has all interest owners been notified by certified mail of the proposed commingling? ☒ Yes ☐ No

(4) Measurement type: ☐ Metering ☒ Other: Allocation by Well Test

(C) POOL and LEASE COMMINGLING

Please attach sheets with the following information

(1) Complete Sections A and E.

(D) OFF-LEASE STORAGE and MEASUREMENT

Please attached sheets with the following information

(1) Is all production from same source of supply? ☐ Yes ☐ No

(2) Include proof of notice to all interest owners.

(E) ADDITIONAL INFORMATION (for all application types)

Please attach sheets with the following information


(1) A schematic diagram of facility, including legal location.

(2) A plat with lease boundaries showing all well and facility locations. Include lease numbers if Federal or State lands are involved.

(3) Lease Names, Lease and Well Numbers, and API Numbers.

I hereby certify that the information above is true and complete to the best of my knowledge and belief.

SIGNATURE:



TITLE: Production Engineer

DATE: 04/20/2016

TYPE OR PRINT NAME: Taylor Stillman TELEPHONE NO.: (713) 366-5945

E-MAIL ADDRESS: Taylor.Stillman@oxy.com

APPLICATION FOR CENTRAL TANK BATTERY & LEASE COMMINGLE

OXY USA INC requests approval for a Central Tank Battery and Lease Commingle for the following Lost Tank wells:

Federal Lease: NMNM-0417696 **Pool: LOST TANK DELAWARE, WEST (96582)** **Royalty Rate: 12.5%**

Well Name	API #	BOPD	Oil Gravity	MCFPD	BTU	Location
LOST TANK 3 FEDERAL # 5	30-015-30586	9	39	11	1000	Sec. 3 T22S R31E
LOST TANK 3 FEDERAL # 6	30-015-31887	11	39	12	1000	Sec. 3 T22S R31E
LOST TANK 3 FEDERAL # 7	30-015-32167	8	39	12	1000	Sec. 3 T22S R31E
LOST TANK 3 FEDERAL # 8	30-015-32168	14	39	14	1000	Sec. 3 T22S R31E
LOST TANK 3 FEDERAL # 9	30-015-32169	6	39	11	1000	Sec. 3 T22S R31E
LOST TANK 3 FEDERAL # 10	30-015-32345	1	39	11	1000	Sec. 3 T22S R31E
LOST TANK 3 FEDERAL # 11	30-015-32725	16	39	4	1000	Sec. 3 T22S R31E
LOST TANK 3 FEDERAL # 12	30-015-32726	14	39	29	1000	Sec. 3 T22S R31E
LOST TANK 3 FEDERAL # 13	30-015-37950	27	39	96	1000	Sec. 3 T22S R31E
LOST TANK 3 FEDERAL # 14	30-015-37918	3	39	51	1000	Sec. 3 T22S R31E
LOST TANK 3 FEDERAL # 16	30-015-37907	13	39	111	1000	Sec. 3 T22S R31E
LOST TANK 3 FEDERAL # 18	30-015-37908	24	39	12	1000	Sec. 3 T22S R31E
LOST TANK 3 FEDERAL # 20	30-015-37919	10	39	89	1000	Sec. 3 T22S R31E
LOST TANK 3 FEDERAL # 22	30-015-37921	9	39	75	1000	Sec. 3 T22S R31E
LOST TANK 3 FEDERAL # 24	30-015-37922	14	39	134	1000	Sec. 3 T22S R31E

Federal Lease: NMNM-0417506 **Pool: LOST TANK DELAWARE, WEST (96582)** **Royalty Rate: 12.5%**

Well Name	API #	BOPD	Oil Gravity	MCFPD	BTU	Location
LOST TANK 10 FEDERAL # 1	30-015-37959	20	39	11	1000	Sec. 3 T22S R31E
LOST TANK 10 FEDERAL # 2	30-015-37960	6	39	35	1000	Sec. 3 T22S R31E
LOST TANK 10 FEDERAL # 3	30-015-37897	44	39	146	1000	Sec. 3 T22S R31E
LOST TANK 10 FEDERAL # 4	30-015-37961	23	39	80	1000	Sec. 3 T22S R31E
LOST TANK 10 FEDERAL # 5	30-015-37924	17	39	66	1000	Sec. 3 T22S R31E
LOST TANK 11 FEDERAL # 1	30-015-37962	14	39	14	1000	Sec. 3 T22S R31E

A map is enclosed showing the Federal leases and well locations in Sec 3, T22S, R31E.

All wells are producing from the Lost Tank Delaware, West pool and BLM interest is identical in both leases at 12.5%.

Oil & Gas metering:

Oil, water and gas production from all wells listed above will be individually tested at Lost Tank 3 Federal #5 CTB located at H-3-22S-31E using a three phase test separator. All wells will be tested monthly for allocation purposes using oil meter (S/N 84743) and gas meter (S/N 83261T). Before leaving the lease, gas will be metered using Oxy check meter (S/N 83261), located on lease. OXY USA Inc requests check meter to be utilized as FMP.

Total oil production will be sold via LACT unit (S/N 3143877), located at the Lost Tank 3 Federal #5 CTB.

Produced water will be measured through a turbine meter (S/N 84765) and transferred via pipeline and disposed of at Lost Tank 33 #2 SWD and Lost Tank 3 #25 SWD.


Process and Flow Descriptions:

The flow of production is shown in detail on the enclosed facility diagram.

The commingling of this production is the most effective means of producing the reserves and will not result in reduced royalty or improper measurement of production. The proposed commingling will reduce the surface facility footprint and overall emissions.

OXY USA INC understands the requested approval will not constitute the granting of any right-of-way or construction rights not granted by the lease instrument. These applications will be submitted separately for approval per NMOC and BLM regulations.

The working interest, royalty interest and overriding royalty interest owners have been notified of this proposal by certified mail (see attached).

Signed: 

Printed Name: Taylor Stillman

Title: Production Engineer

Date: 5/17/16

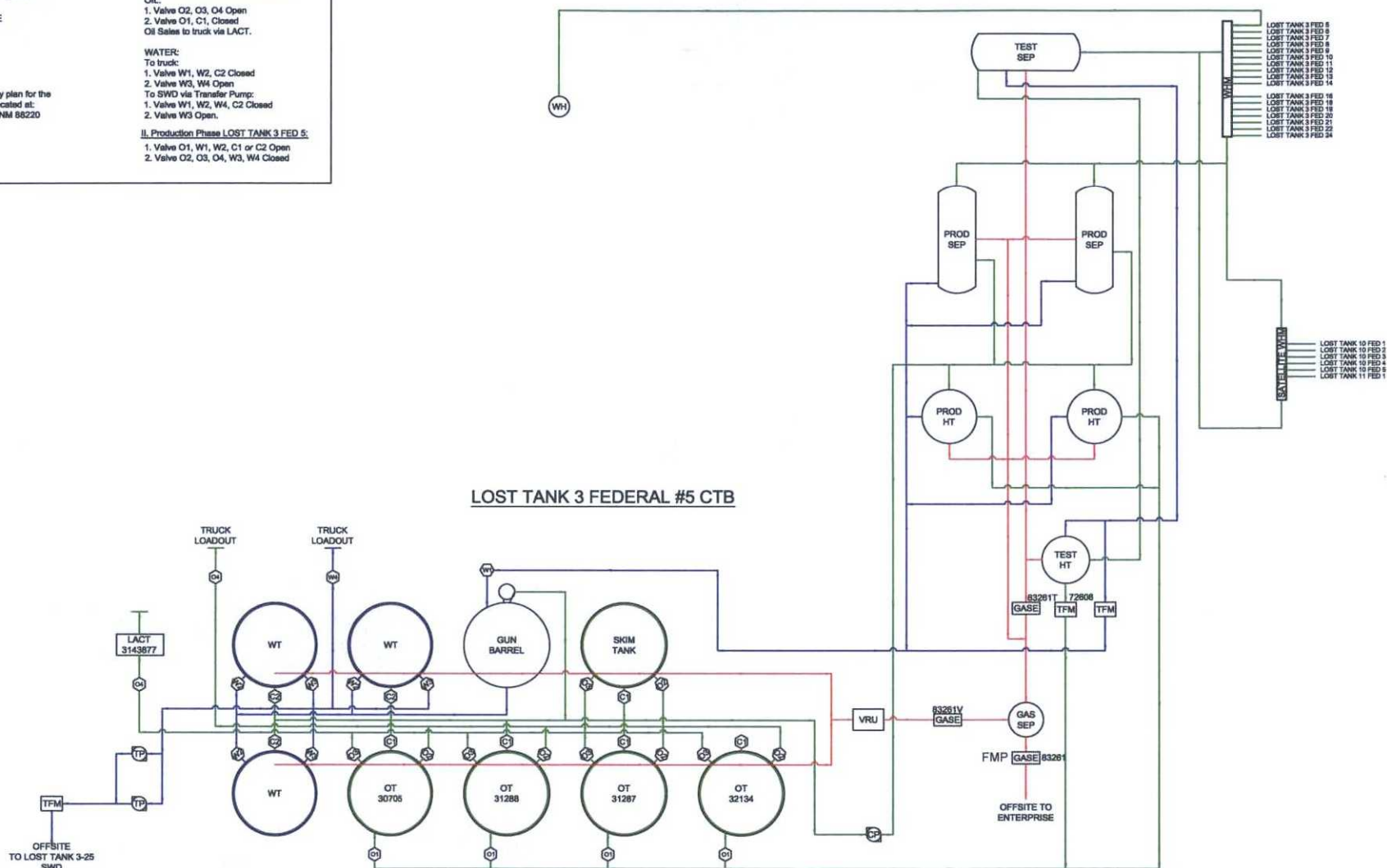
Lease: LOST TANK 3 FEDERAL #5 CTB
 API #: 3001530586
 Located at: Section 3 T22S R31E

OIL:
 1. Valve O2, O3, O4 Open
 2. Valve O1, C1, Closed
 Oil Sales to truck via LACT.

WATER:
 To truck:
 1. Valve W1, W2, C2 Closed
 2. Valve W3, W4 Open
 To SWD via Transfer Pump:
 1. Valve W1, W2, W4, C2 Closed
 2. Valve W3 Open.

This lease is subject to the security plan for the
 Carlsbad Operation. The plan is located at:
 1502 W Commerce Dr, Carlsbad, NM 88220

II. Production Phase LOST TANK 3 FED 5:
 1. Valve O1, W1, W2, C1 or C2 Open
 2. Valve O2, O3, O4, W3, W4 Closed



NOTE:

REFERENCE DRAWINGS			REVISIONS				ENGINEERING RECORD			
NO.	TITLE	NO.	DATE	DESCRIPTION	BY	CHK.	APP.	BY	DATE	
								DRN: JTB	10/3/14	
								DES:		
								CHK:		
								APP:		
								APE No.		
								OKY ENR:		
								PROD ENGR:		
								SCALE:	NONE	
								PLOT SCALE:		
								CAD NO.		
								DRG. NO.	001	REV B



Occidental
 PERMIAN LTD.

SITE FACILITY DIAGRAM
 LOST TANK 3 FEDERAL #5 CTB

EDDY COUNTY, NEW MEXICO

PLOT SCALE: DRG. NO. 001 REV B

Affidavit of Publication


State of New Mexico,
County of Eddy, ss.

Dino Chiecchi, being first duly
sworn, on oath says:

That she is the Publisher of the
Carlsbad Current-Argus, a
newspaper published daily at the
City of Carlsbad, in said county of
Eddy, state of New Mexico and of
general paid circulation in said
county; that the same is a duly
qualified newspaper under the laws
of the State wherein legal notices
and advertisements may be
published; that the printed notice
attached hereto was published in the
regular and entire edition of said
newspaper and not in supplement
thereof on the date as follows, to wit:

May 3 _____ 2016

That the cost of publication is **\$66.82**
and that payment thereof has been
made and will be assessed as court
costs.




Subscribed and sworn to before me
this 6 day of May,
2016



My commission Expires
2/13/17

Notary Public



May 3, 2016

NOTICE OF APPLICATION FOR LEASE COMMINGLING

OXY USA Inc, P.O. Box 4294, Houston, TX 77210 is applying to the New Mexico Oil Conservation Division and Bureau of Land Management for a permit to commingle oil and gas production from two leases, NM 0417696 and NM 0417506, located in Section 3 Township 22 South Range 31 East. Production will be commingled into the Lost Tank 3-5 Central Tank Battery located in the same section, township and range. All commingled wells will be produced from the same pool, the Lost Tank Delaware, West (Pool No. 96582).

Pursuant to NMAC 19.15.12, interested parties must file objections or requests for hearing in writing with the division's Santa Fe office within 20 days after publication, or the division may approve the application.

For an questions pertaining to the application, please contact Taylor Stillman, Oxy's representative, at (713) 366-5945.



32

33

T21S
R31E

34

35

5

4 NMNM 0417696

T22S
R31E

2



Occidental Petroleum

5 Greenway Plaza, Houston, TX 77046

Permian NM

Eddy County, New Mexico

Well

- Well Surface Hole
- Well Bottom Hole
- Well Directional Survey Path

Lease

- NMNM 0417506



North American Datum 1927
Last Updated: April 18, 2016
Author: A.Cordas

File: Well_Battery_Location_20141113

9

10

11

16

15

14

Gas Sales Line Map & Flowline Map



LANK: LOST TANK 3 FEDERAL #5 CTB
 API #: 300130596
 Located at: Section 3 T22S R31E

This lease is subject to the security plan for the
 Carbide Operation. The plan is located at:
 1502 W Commerce Dr, Carbide, NM 88220

Lease System LOST TANK 3 FED #5

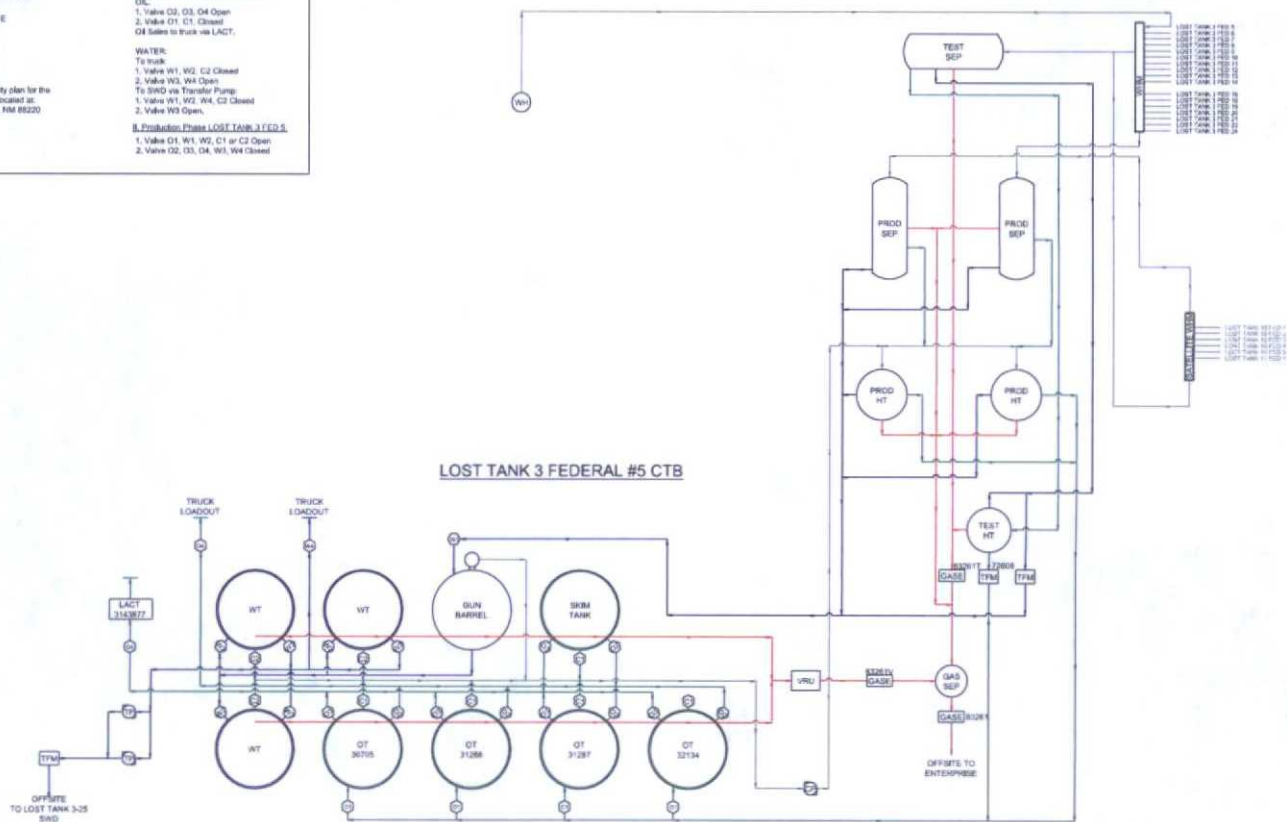
OIL:
 1. Valve O2, O3, O4 Open
 2. Valve O1, O1, Closed
 O4 Sales to truck via LACT;

WATER:

To make:
 1. Valve W1, W2, C2 Closed
 2. Valve W3, W4 Open
 To SWD via Transfer Pump:
 1. Valve W1, W2, W4, C2 Closed
 2. Valve W3 Open;

Production Phase LOST TANK 3 FED #5

1. Valve O1, W1, W2, C1 or C2 Open
 2. Valve O2, O3, O4, W3, W4 Closed



NOTES:

REFERENCE DRAWINGS			REVISIONS			ENGINEERING RECORD		
NO.	DATE	DESCRIPTION	BY	CHK	APP	BY	DATE	
1						JJD	06/16/2018	
2								
3								
4								
5								
6								
7								
8								
9								
10								
11								
12								
13								
14								
15								
16								
17								
18								
19								
20								
21								
22								
23								
24								
25								
26								
27								
28								
29								
30								
31								
32								
33								
34								
35								
36								
37								
38								
39								
40								
41								
42								
43								
44								
45								
46								
47								
48								
49								
50								
51								
52								
53								
54								
55								
56								
57								
58								
59								
60								
61								
62								
63								
64								
65								
66								
67								
68								
69								
70								
71								
72								
73								
74								
75								
76								
77								
78								
79								
80								
81								
82								
83								
84								
85								
86								
87								
88								
89								
90								
91								
92								
93								
94								
95								
96								
97								
98								
99								
100								

Occidental
 PERMIAN LTD.
 SITE FACILITY DIAGRAM
 LOST TANK 3 FEDERAL #5 CTB
 22H1 COUNTY, NEW MEXICO
 PLOT SCALE: 1" = 100'
 DWS NO: 001
 REV: 6

State of New Mexico
Energy, Minerals & Natural Resources
OIL CONSERVATION DIVISION
1220 South St. Francis Dr.
Santa Fe, NM 87505

AUG 25 2010

NMOC D ARTESIA

Revised October 12, 2005
Appropriate District Office
State Lease- 4 Copies
~~Fee Lease- 3 Copies~~

AMENDED REPORT

API Number 30-015-30586		Pool Code 96582	Pool Name LOST TANK DELAWARE, WEST
Property Code 304875	Property Name LOST TANK 3 FEDERAL		Well Number 5
OGRIID No. 16696	Operator Name OXY USA INC.		Elevation

UL or lot no.	Section	Township	Range	Lot	Feet from the	North/South line	Feet from the	East/West line	County
H	3	22 SOUTH	31 EAST, N.M.P.M.		1950	South	300	East	EDDY

UL or lot no.	Section	Township	Range	Lot Idn	Feet from the	North/South line	Feet from the	East/West line	County
Dedicated Acres		Joint or InTD	Consolidation Code	Order No.					
640		Y							

I hereby certify that the information contained herein is true and complete to the best of my knowledge and belief, and that this organization either owns a working interest or unleased mineral interest in the land including the proposed bottom hole location or has a right to drill this well at this location pursuant to a contract with an owner of such a mineral or working interest, or to a voluntary pooling agreement or a compulsory pooling order heretofore entered by the division.

Signature Date

David Stewart
Printed Name
david_stewart@oxy.com

I hereby certify that the well location shown on this plat was plotted from field notes of actual survey made by me or under my supervision and that the same is true and correct to the best of my belief.

Date 1/25/2007

Signature and Seal of
Professional Engineer:

Terry J. Paul 8/4/2010
Certificate Number 15079

WD/ Lost Tonk 3 Fed. (WA)

District I
1625 N French Dr., Hobbs, NM 88240
District II
1301 W. Grand Avenue, Artesia, NM 88210
District III
1000 Rio Brazos Rd., Aztec, NM 87410
District IV
1220 S. St Francis Dr., Santa Fe, NM 87505

State of New Mexico
Energy, Minerals & Natural Resources Department
OIL CONSERVATION DIVISION
1220 South St. Francis Dr.
Santa Fe, NM 87505

Form C-102
Revised October 12, 2005
Submit to Appropriate District Office
State Lease- 4 Copies
Fee- Lease- 3 Copies
☒ AMENDED REPORT

RECEIVED

AUG 25 2010

WELL LOCATION AND ACREAGE DEDICATION REPORT

API Number 30-015-31897	Pool Code 96582	Well Name LOST TANK DELAWARE, WEST
Property Code 304875	Property Name LOST TANK 3 FEDERAL	Well Number 6
OCRD No. 16696	Operator Name OXY USA INC.	Elevation

Surface Location

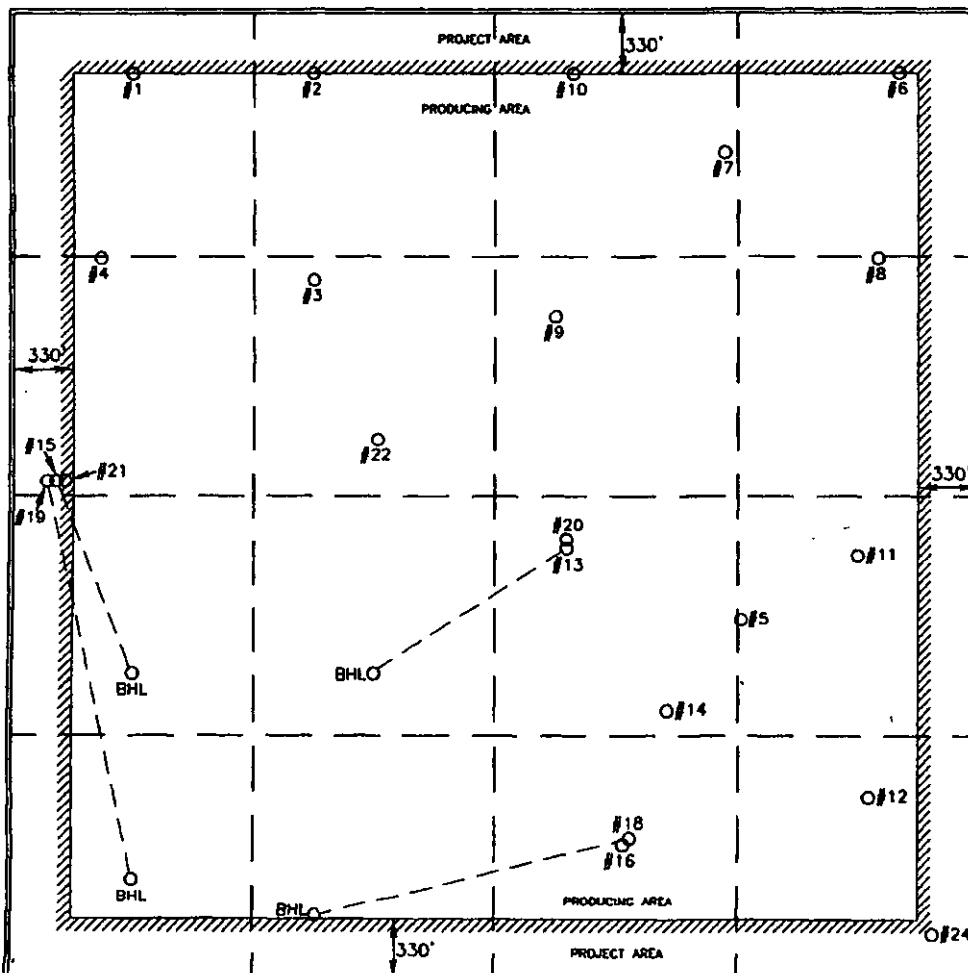
UL or lot no.	Section	Township	Range	Lot Idn	Feet from the	North/South line	Feet from the	East/West line	County
A	3	22 SOUTH	31 EAST, N.M.P.M.		330	north	430	east	EDDY

Bottom Hole Location If Different From Surface

UL or lot no.	Section	Township	Range	Lot Idn	Feet from the	North/South line	Feet from the	East/West line	County

Dedicated Acres 640	Joint or Infill Y	Consolidation Code	Order No.
-------------------------------	-----------------------------	--------------------	-----------

No allowable will be assigned to this completion until all interests have been consolidated or a non-standard unit has been approved by the division.



OPERATOR CERTIFICATION

I hereby certify that the information contained herein is true and complete to the best of my knowledge and belief, and that this organization either owns a working interest or unleased mineral interest in the land including the proposed bottom hole location or has a right to drill this well at this location pursuant to a contract with an owner of such a mineral or working interest, or to a voluntary pooling agreement or a compulsory pooling order heretofore entered by the division.

David Stewart 8/22/10
Signature Date

David Stewart
Printed Name
david.stewart@oxy.com

SURVEYOR CERTIFICATION

I hereby certify that the well location shown on this report was obtained from field notes and actual survey made by me or under my supervision and that the same is true and correct to the best of my belief.

15079
AUGUST 3, 2010
Date of Survey

Signature and Seal of Professional Surveyor

Tommy J. Paul 8/4/2010
Certificate Number 15079

WO# Lost Tank 3 Fed. (KA)

DISTRICT I

P.O. Box 1980, Hobbs, NM 88241-1980

DISTRICT II

P.O. Drawer 20, Artesia, NM 88211-0719

DISTRICT III

1000 Rio Grande Ed., Alton, NM 87410

DISTRICT IV

P.O. Box 2088, Santa Fe, N.M. 87504-2088

State of New Mexico

Energy, Minerals and Natural Resources Department

OIL CONSERVATION DIVISION

P.O. Box 2088

Santa Fe, New Mexico 87504-2088

Form C-102

Revised February 10, 1994

Submit to Appropriate District Office

State Lease - 4 Copies

Fee Lease - 3 Copies

WELL LOCATION AND ACREAGE DEDICATION PLAT

☐ AMENDED REPORT

API Number		Pool Code 96582	Pool Name LOST TANK DELAWARE-WEST
Property Code 20943	Property Name LOST TANK 3 FED		Well Number 7
OGED No. 17891	Operator Name POGO PRODUCING COMPANY		Elevation 3496'

Surface Location

UL or lot No.	Section	Township	Range	Lot Idn	Feet from the	North/South line	Feet from the	East/West line	County
2	3	22-S	31-E		760	NORTH	1390	EAST	EDDY

Bottom Hole Location If Different From Surface

UL or lot No.	Section	Township	Range	Lot Idn	Feet from the	North/South line	Feet from the	East/West line	County

Dedicated Acres 40	Joint or Infill	Consolidation Code	Order No.
-----------------------	-----------------	--------------------	-----------

NO ALLOWABLE WILL BE ASSIGNED TO THIS COMPLETION UNTIL ALL INTERESTS HAVE BEEN CONSOLIDATED
OR A NON-STANDARD UNIT HAS BEEN APPROVED BY THE DIVISION

LOT 4	LOT 3	LOT 2	LOT 1
39.85 AC	39.78 AC	39.92 AC	40.05 AC

OPERATOR CERTIFICATION

I hereby certify that the information contained herein is true and complete to the best of my knowledge and belief.

Joe T. Janica
Signature
Joe T. Janica
Printed Name
Agent
Title
09/25/01
Date

SURVEYOR CERTIFICATION

I hereby certify that the well location shown on this plat was plotted from field notes of actual surveys made by me or under my supervision, and that the same is true and correct to the best of my belief.

SEPTEMBER 10, 2001

Date Surveyed
Signature & Seal of Professional Surveyor
Ronald J. Edson
09/11/2001
Certificate No. RONALD J. EDSON 3239
GARY EDSON 12641

EXHIBIT "A"

DISTRICT I
P.O. Box 1988, Hobbs, NM 88241-1988

DISTRICT II
P.O. Drawer 122, Artesia, NM 88211-0719

DISTRICT III
1000 Rio Brazos Rd., Artesia, NM 87410

DISTRICT IV
P.O. Box 2088, SANTA FE, N.M. 87504-2088

State of New Mexico
Energy, Minerals and Natural Resources Department

OIL CONSERVATION DIVISION

P.O. Box 2088
Santa Fe, New Mexico 87504-2088

Form C-102
Revised February 10, 1994
Submit to Appropriate District Office
State Lease - 4 Copies
Fee Lease - 3 Copies

WELL LOCATION AND ACREAGE DEDICATION PLAT

☐ AMENDED REPORT

API Number	Pool Code 96582	Pool Name LOST TANK DELAWARE-WEST
Property Code 20943	Property Name LOST TANK 3 FED	Well Number 8
OGHD No. 17891	Operator Name POGO PRODUCING COMPANY	3503' 3503'

Surface Location

UL or lot No. H	Section 3	Township 22-S	Range 31-E	Lot Idn	Feet from the 1330	North/South line NORTH	Feet from the 550	East/West line EAST	County EDDY
--------------------	--------------	------------------	---------------	---------	-----------------------	---------------------------	----------------------	------------------------	----------------

Bottom Hole Location If Different From Surface

UL or lot No.	Section	Township	Range	Lot Idn	Feet from the	North/South line	Feet from the	East/West line	County
Dedicated Acres 40	Joint or Infill	Consolidation Code	Order No.						

NO ALLOWABLE WILL BE ASSIGNED TO THIS COMPLETION UNTIL ALL INTERESTS HAVE BEEN CONSOLIDATED
OR A NON-STANDARD UNIT HAS BEEN APPROVED BY THE DIVISION

LOT 4	LOT 3	LOT 2	LOT 1
39.65 AC	39.78 AC	39.92 AC	40.05 AC
			3501.4'
			3508.5'
			3505.5'
			3508.4'
			1330'

OPERATOR CERTIFICATION

I hereby certify the the information contained herein is true and complete to the best of my knowledge and belief.

Joe T. Janica
Signature
Joe T. Janica
Printed Name
Agent
Title
09/25/01
Date

SURVEYOR CERTIFICATION

I hereby certify that the well location shown on this plat was plotted from field notes of actual surveys made by me or under my supervision, and that the same is true and correct to the best of my belief.

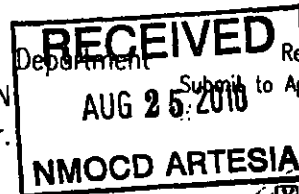
SEPTEMBER 10, 2001

Date Surveyed J. E. EDSON AWB
Signature & Seal of Professional Surveyor
RONALD F. EDSON
Certification No. RONALD F. EDSON 3239
12841

EXHIBIT "A"

District I
1625 N French Dr., Hobbs, NM 88240
District II
1301 W. Grand Avenue, Artesia, NM 88210
District III
1000 Rio Brazos Rd., Aztec, NM 87410
District IV
1220 S. St. Francis Dr., Santa Fe, NM 87505

State of New Mexico
Energy, Minerals & Natural Resources Department
OIL CONSERVATION DIVISION
1220 South St. Francis Dr.
Santa Fe, NM 87505



Form C-102
Revised October 12, 2005
Submit to Appropriate District Office
State Lease- 4 Copies
Fee Lease- 3 Copies

☒ AMENDED REPORT

WELL LOCATION AND ACREAGE DEDICATION PLAT

API Number 30-015-32169	Pool Code 96582	Pool Name LOST TANK DELAWARE, WEST
Property Code 304875	Property Name LOST TANK 3 FEDERAL	Well Number 9
GRID No. 16696	Operator Name OXY USA INC.	Elevation

Surface Location

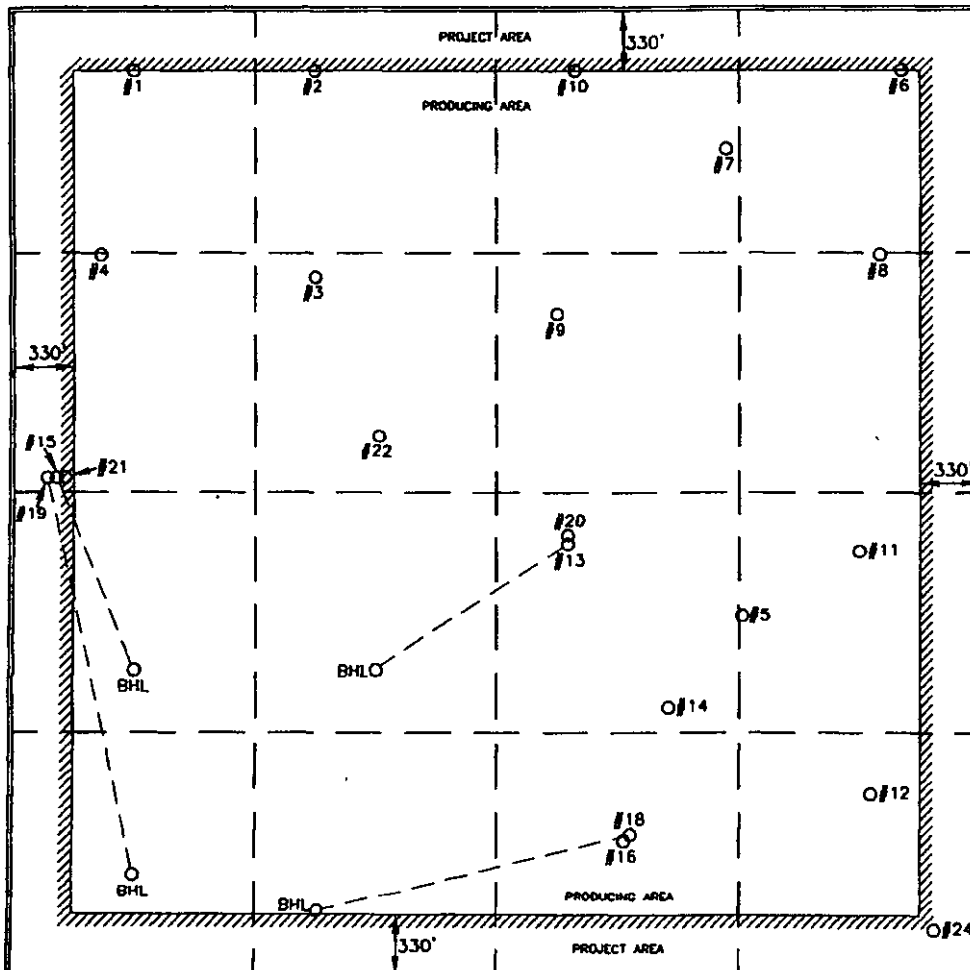
UL or lot no.	Section	Township	Range	Lot Idn	Feet from the	North/South line	Feet from the	East/West line	County
G	3	22 SOUTH	31 EAST, N.M.P.M.		1650	North	2310	east	EDDY

Bottom Hole Location If Different From Surface

UL or lot no.	Section	Township	Range	Lot Idn	Feet from the	North/South line	Feet from the	East/West line	County

Dedicated Acres 640	Joint or Infill Y	Consolidation Code	Order No.
-------------------------------	-----------------------------	--------------------	-----------

No allowable will be assigned to this completion until all interests have been consolidated or a non-standard unit has been approved by the division.



OPERATOR CERTIFICATION

I hereby certify that the information contained herein is true and complete to the best of my knowledge and belief, and that this organization either owns a working interest or unleased mineral interest in the land including the proposed bottom hole location or has a right to drill this well at this location pursuant to a contract with an owner of such a mineral or working interest, or to a voluntary pooling agreement or a compulsory pooling order heretofore entered by the division.

David Stewart
Signature Date

David Stewart
Printed Name
david_stewart@oxy.com

SURVEYOR CERTIFICATION

I hereby certify that the well location shown on this plat was located from field notes and actual survey made by me or under my supervision and that the same is true and correct to the best of my belief.

15079
AUGUST 3 2010
Date of Survey

Signature and Seal of
Professional Surveyor

Tommy J. Paul 8/4/2010
Certificate Number 15079

WO# Lost Tank 3 Fed. (KA)

District I
1625 N. French Dr., Hobbs, NM 88240
District II
1301 W. Grand Avenue, Artesia, NM 88210
District III
1000 Rio Brazos Rd., Aztec, NM 87410
District IV
1220 S. St. Francis Dr., Santa Fe, NM 87505

State of New Mexico
Energy, Minerals & Natural Resources Department
OIL CONSERVATION DIVISION
1220 South St. Francis Dr.
Santa Fe, NM 87505

Form C-102
Revised October 12, 2005
Submit to Appropriate District Office
State Lease- 4 Copies
Fee Lease- 3 Copies

RECEIVED

AUG 25 2010

NMOGD ARTESIA

AMENDED REPORT

WELL LOCATION AND ACREAGE DEDICATION

API Number 30-015-32345	Pool Code 98582	Pool Name LOST TANK DELAWARE, WEST
Property Code 304875	Property Name LOST TANK 3 FEDERAL	Well Number 10
OCRID No. 18696	Operator Name OXY USA INC.	Elevation

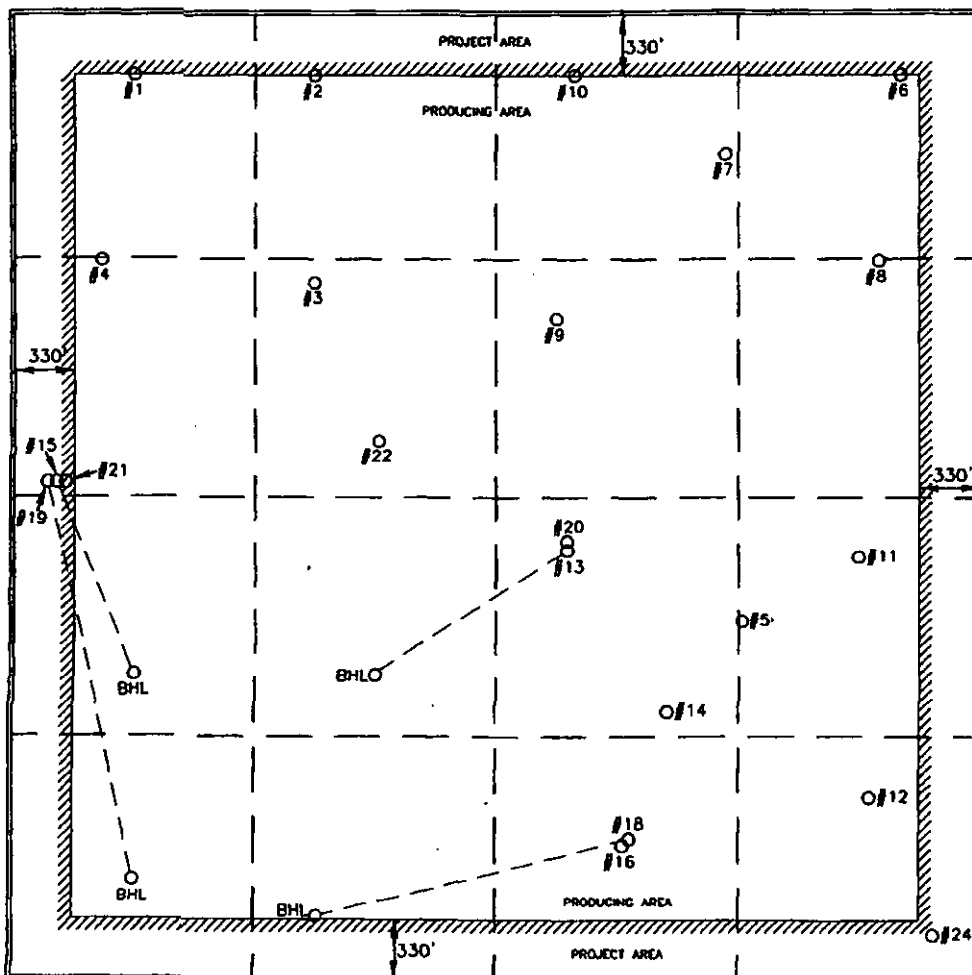
Surface Location

UL or lot no.	Section	Township	Range	Lot Idn	Feet from the	North/South line	Feet from the	East/West line	County
B	3	22 SOUTH	31 EAST, N.M.P.M.		330	North	2210	East	EDDY

Bottom Hole Location If Different From Surface

UL or lot no.	Section	Township	Range	Lot Idn	Feet from the	North/South line	Feet from the	East/West line	County
Dedicated Acres 640		Joint or Infill Y	Consolidation Code	Order No.					

No allowable will be assigned to this completion until all interests have been consolidated or a non-standard unit has been approved by the division.



OPERATOR CERTIFICATION

I hereby certify that the information contained herein is true and complete to the best of my knowledge and belief, and that this organization either owns a working interest or unleased mineral interest in the land including the proposed bottom hole location or has a right to drill this well at this location pursuant to a contract with an owner of such a mineral or working interest, or to a voluntary pooling agreement or a compulsory pooling order heretofore entered by the division.

David Stewart
Signature Date

David Stewart
Printed Name
david_stewart@oxy.com

SURVEYOR CERTIFICATION

I hereby certify that the well location shown on this report was located from field notes and actual survey made by me or under my supervision, and that the same is true and correct to the best of my belief.

15079
AUGUST 3, 2010
Date of Survey

Signature and Seal of
Professional Surveyor

James J. Abel 8/4/2010
Certificate Number 15079

WO# Lost Tank 3 Fed. (NA)

WO# Lost Tank 3 Fed. (KA)

District I
1625 N. French Dr., Hobbs, NM 88240
District II
1301 W. Grand Avenue, Artesia, NM 88210
District III
1000 Rio Brazos Rd., Aztec, NM 87410
District IV
1220 S. St Francis Dr., Santa Fe, NM 87505

State of New Mexico
Energy, Minerals & Natural Resources Department
OIL CONSERVATION DIVISION
1220 South St. Francis Dr.
Santa Fe, NM 87505

Form C-102
Revised October 12, 2005
Appropriate District Office
State Lease- 4 Copies
Fee Lease- 3 Copies
RECEIVED
AUG 25 2010
NMOCD ARTESIA
AMENDED REPORT

WELL LOCATION AND ACREAGE DEDICATION PLAN

API Number 30-015-32726	Pool Code 96582	Pool Name LOST TANK DELAWARE, WEST
Property Code 304875	Property Name LOST TANK 3 FEDERAL	Well Number 12
OCRD No. 16696	Operator Name OXY USA INC.	Elevation

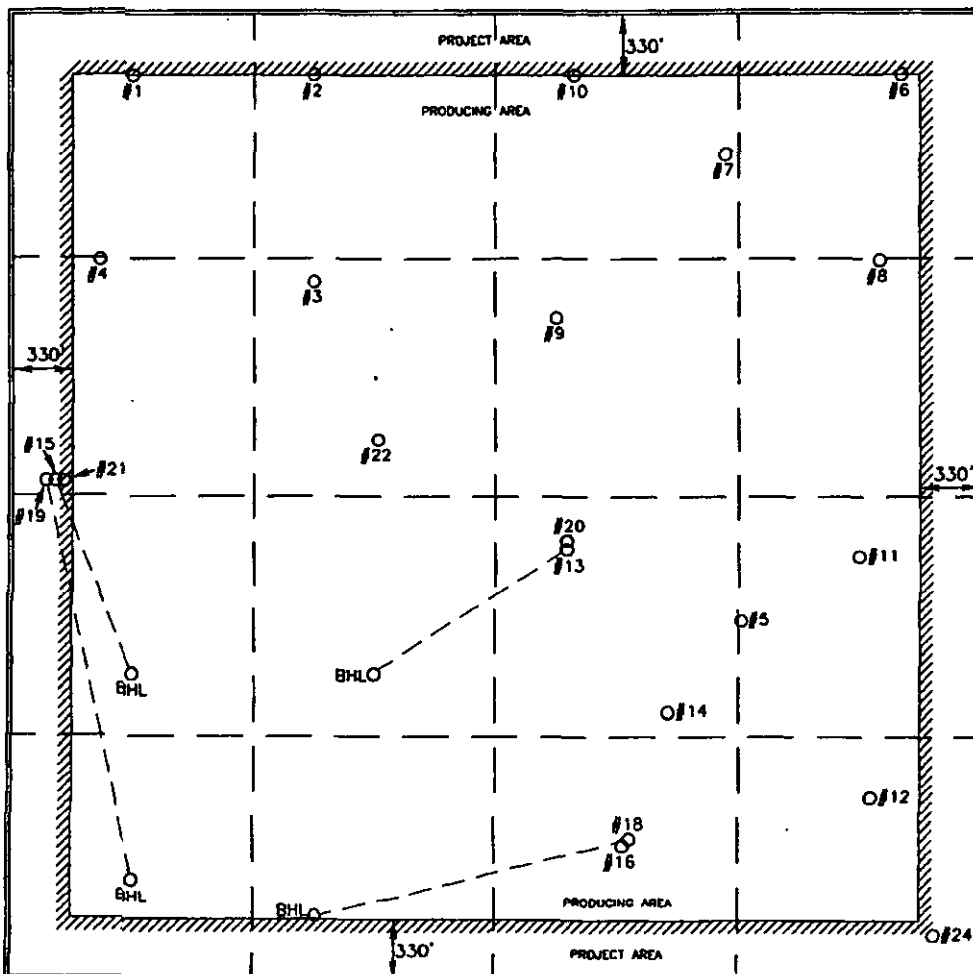
Surface Location

UL or lot no	Section	Township	Range	Lot Idn	Feet from the	North/South line	Feet from the	East/West line	County
P	3	22 SOUTH	31 EAST, N.M.P.M.		990	South	660	East	EDDY

Bottom Hole Location if Different From Surface

UL or lot no.	Section	Township	Range	Lot Idn	Feet from the	North/South line	Feet from the	East/West line	County
Dedicated Acres 640	Joint or Infill Y	Consolidation Code	Order No.						

No allowable will be assigned to this completion until all interests have been consolidated or a non-standard unit has been approved by the division.



OPERATOR CERTIFICATION

I hereby certify that the information contained herein is true and complete to the best of my knowledge and belief, and that this organization either owns a working interest or unleased mineral interest in the land including the proposed bottom hole location or has a right to drill this well at this location pursuant to a contract with an owner of such a mineral or working interest, or to a voluntary pooling agreement or a compulsory pooling order heretofore entered by the division.

David Stewart
Signature Date

David Stewart
Printed Name
david_stewart@oxy.com

SURVEYOR CERTIFICATION

I hereby certify that the well location shown on this report was plotted from field notes and/or survey made by me or under my supervision and that the same is true and correct to the best of my belief.

15079
AUGUST 3, 2010
Date of Survey
Signature and Seal of Professional Surveyor
Terry J. Abel 8/4/2010
Certificate Number 15079

Wof Lost Tank 3 Fed. (NA)

District I
1625 N. French Dr., Hobbs, NM 88240
District II
1301 W. Grand Avenue, Artesio, NM 88210
District III
1000 Rio Brazos Rd., Aztec, NM 87410
District IV
1220 S. St. Francis Dr., Santa Fe, NM 87505

State of New Mexico
Energy, Minerals & Natural Resources Department
OIL CONSERVATION DIVISION
1220 South St. Francis Dr.
Santa Fe, NM 87505

Form C-102
Revised October 12, 2005
Submit to Appropriate District Office
State Lease- 4 Copies
Fee Lease- 3 Copies

☒ AMENDED REPORT

WELL LOCATION AND ACREAGE DEDICATION PLAT

API Number 30-015 -37950	Pool Code 96582	Pool Name LOST TANK DELAWARE, WEST
Property Code 304875	Property Name LOST TANK 3 FEDERAL	Well Number 13
OGRID No. 16696	Operator Name OXY USA INC.	Elevation 3486.6'

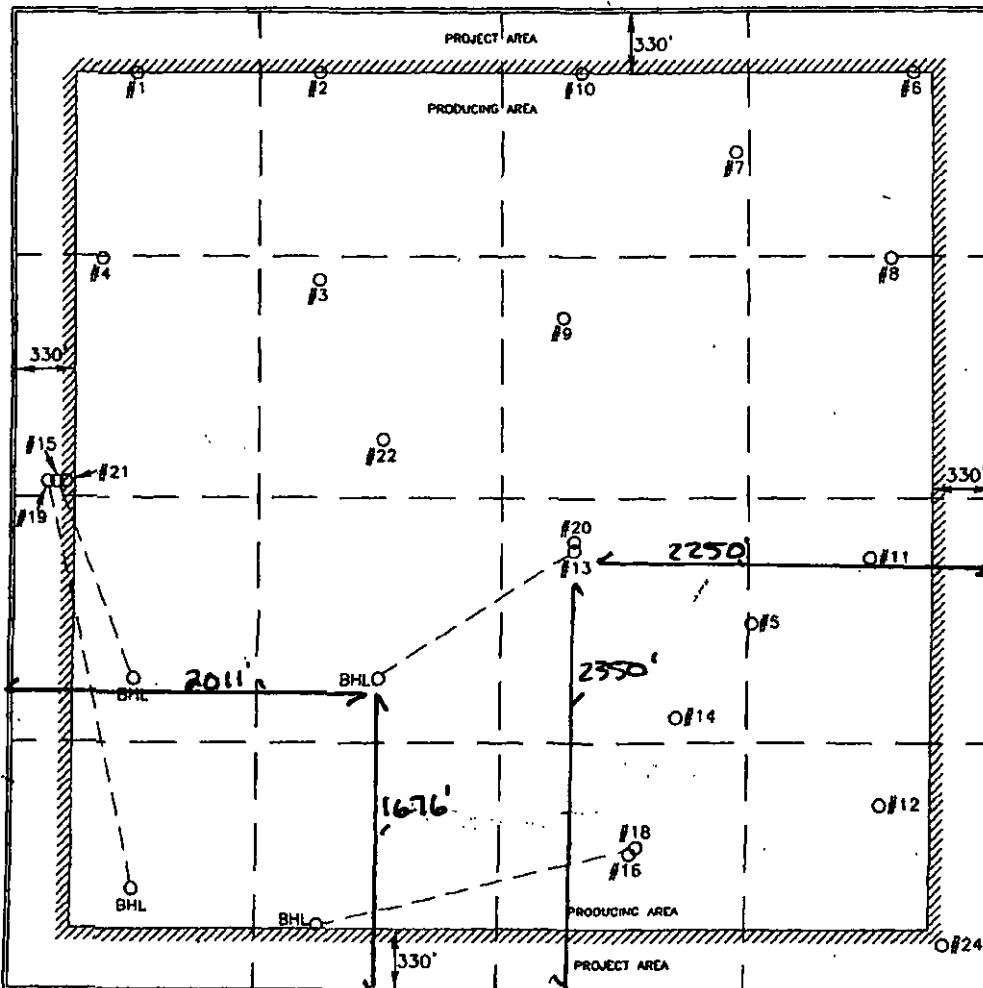
Surface Location

UL or lot no.	Section	Township	Range	Lot Idn	Feet from the	North/South line	Feet from the	East/West line	County
J	3	22 SOUTH	31 EAST, N.M.P.M.		2350	South	2250	east	EDDY

Bottom Hole Location If Different From Surface

UL or lot no.	Section	Township	Range	Lot Idn	Feet from the	North/South line	Feet from the	East/West line	County
K	3	22S	31E		1676	South	2011	west	Eddy
Dedicated Acres 640	Joint or Infill Y	Consolidation Code	Order No.						

No allowable will be assigned to this completion until all interests have been consolidated or a non-standard unit has been approved by the division.



OPERATOR CERTIFICATION

I hereby certify that the information contained herein is true and complete to the best of my knowledge and belief, and that this organization either owns a working interest or unleased mineral interest in the land including the proposed bottom hole location or has a right to drill this well at this location pursuant to a contract with an owner of such a mineral or working interest, or to a voluntary pooling agreement or a compulsory pooling order heretofore entered by the division.

David Stewart 12/14/10
Signature Date

David Stewart
Printed Name
david.stewart@oxy.com

SURVEYOR CERTIFICATION

I hereby certify that the well location shown on this plat was plotted from field notes and that the same is true and correct to the best of my belief.

James J. Paul 8/4/2010
Date of Survey
Professional Surveyor
Certificate Number 15079

WO# Lost Tank 3 Fed. (KA)

State of New Mexico
Energy, Minerals & Natural Resources Department
OIL CONSERVATION DIVISION
1220 South St. Francis Dr.
Santa Fe, NM 87505

RECEIVED

Form C-102
Revised October 12, 2005
Appropriate District Office
State Lease- 4 Copies
Fee Lease- 3 Copies

☒ AMENDED REPORT

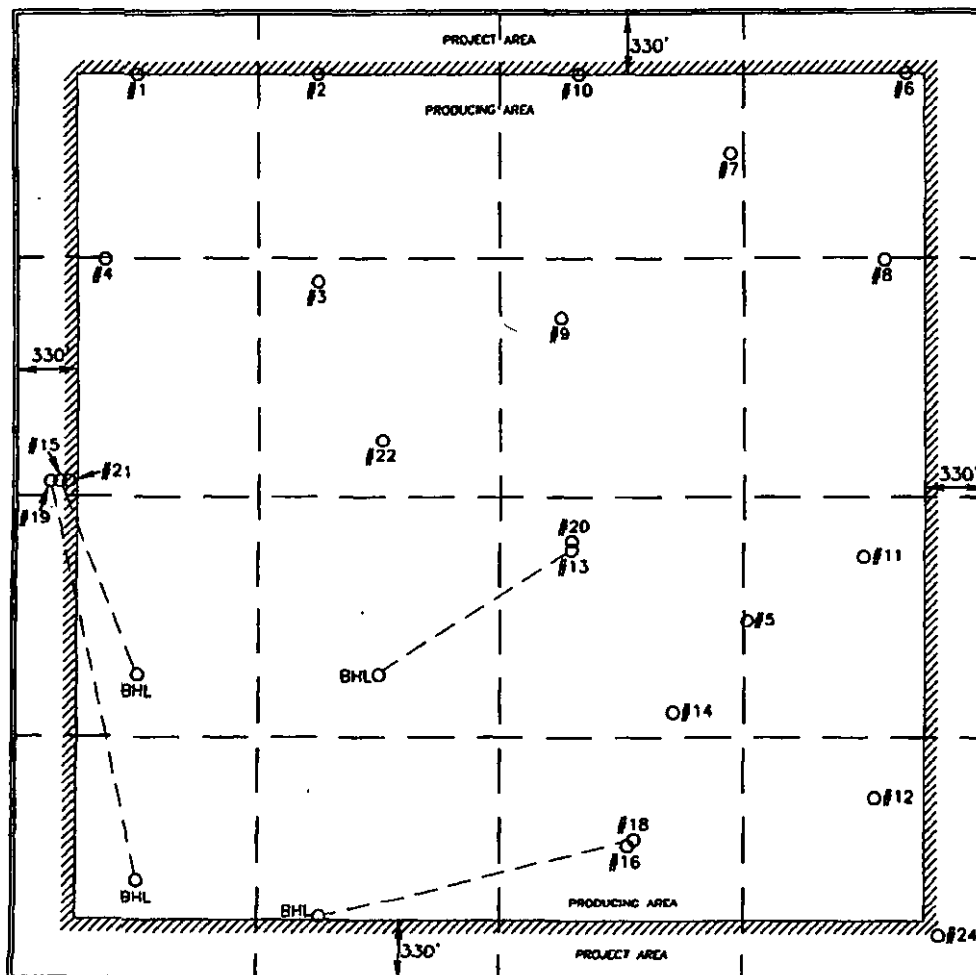
API Number 30-015-37918	Pool Code 96582	Pool Name LOST TANK DELAWARE, WEST
Property Code 304875	Property Name LOST TANK 3 FEDERAL	Well Number 14
OGRIID No. 16696	Operator Name OXY USA INC.	Elevation

UL or lot no.	Section	Township	Range	Lot idn	Feet from the	North/South line	Feet from the	East/West line	County
J	3	22 SOUTH	31 EAST, N.M.P.M.		1450	South	1700	East	EDDY

UL or lot no.	Section	Township	Range	Lot 1st	Feet from the	North/South line	Feet from the	East/West line	County
---------------	---------	----------	-------	---------	---------------	------------------	---------------	----------------	--------

Dedicated Acres	Joint or Infill	Consolidation Code	Order No.
640	Y		

No allowable will be assigned to this completion until all interests have been consolidated or a non-standard unit has been approved by the division.



OPERATOR CERTIFICATION

I hereby certify that the information contained herein is true and complete to the best of my knowledge and belief, and that this organization either owns a working interest or unleased mineral interest in the land including the proposed bottom hole location or has a right to drill this well at this location pursuant to a contract with an owner of such a mineral or working interest, or to a voluntary pooling agreement or a compulsory pooling order heretofore entered by the Division.

Signature 6/22/10
Date

David Stewart
Printed Name
david_stewart@oxy.com

SURVEYOR CERTIFICATION

I hereby certify that the well location shown on this plat was plotted from field notes of section survey made by me or under my supervision and that the same is true and correct to the best of my belief.

15079
AUGUST 3 2010
Date of Survey
Signature and Seal of
Professional Surveyor
Terry J. Noel 8/4/2010
Certificate Number 15079

WO/ Lost Tank 3 Fed. (KA)

District I
1625 N. French Dr., Hobbs, NM 88240
District II
1301 W. Grand Avenue, Artesia, NM 88210
District III
1000 Rio Brazos Rd., Aztec, NM 87410
District IV
1220 S. St. Francis Dr., Santa Fe, NM 87505

State of New Mexico
Energy, Minerals & Natural Resources Department
OIL CONSERVATION DIVISION
1220 South St. Francis Dr.
Santa Fe, NM 87505

RECEIVED

AUG 25 2010

NMOC D ARTESIA

Form C-102

Revised October 12, 2005

Submit to Appropriate District Office

State Lease- 4 Copies

Fee Lease- 3 Copies

☒ AMENDED REPORT

WELL LOCATION AND ACREAGE DEDICATION PLAT

API Number 30-015-37907	Pool Code 96582	Pool Name LOST TANK DELAWARE, WEST
Property Code 304875	Property Name LOST TANK 3 FEDERAL	
OCRD No. 16696	Operator Name OXY USA INC.	Well Number 16
		Elevation

Surface Location

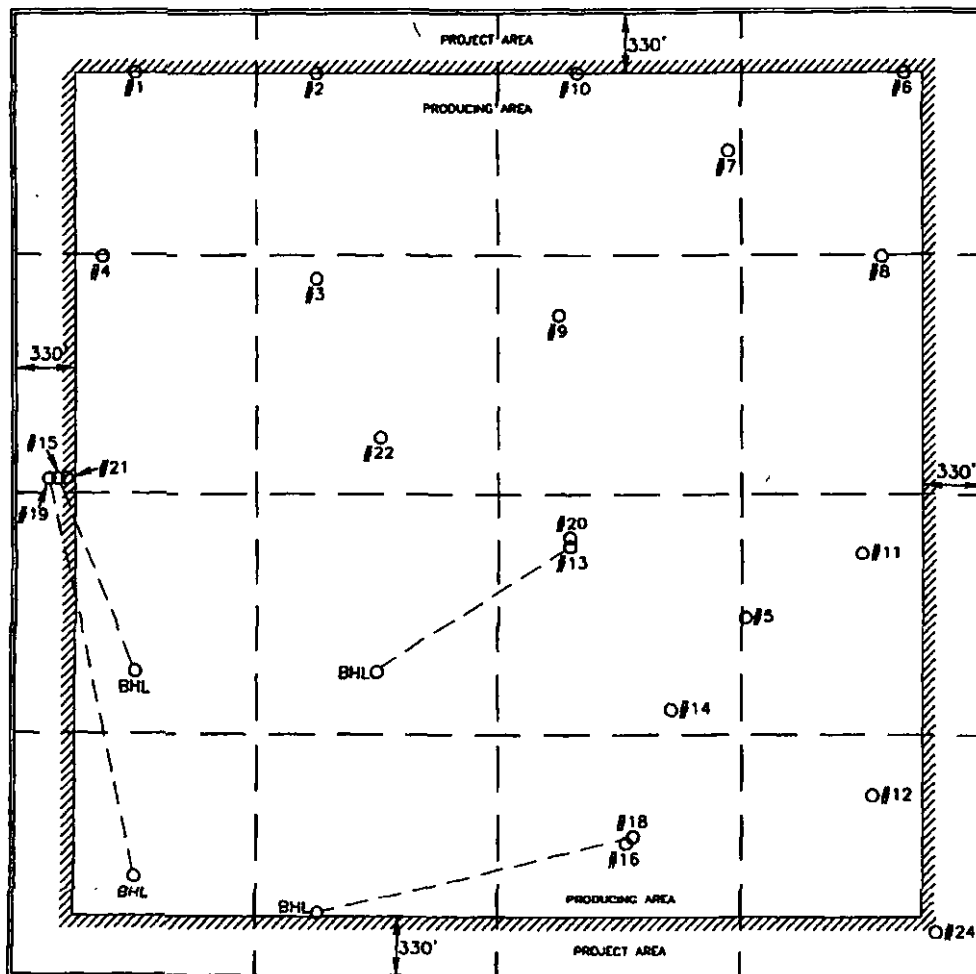
UL or lot no.	Section	Township	Range	Lot Idn	Feet from the	North/South line	Feet from the	East/West line	County
0	3	22 SOUTH	31 EAST, N.M.P.M.		735	South	1945	east	EDDY

Bottom Hole Location If Different From Surface

UL or lot no.	Section	Township	Range	Lot Idn	Feet from the	North/South line	Feet from the	East/West line	County

Dedicated Acres 640	Joint or Infill Y	Consolidation Code	Order No.
-------------------------------	-----------------------------	--------------------	-----------

No allowable will be assigned to this completion until all interests have been consolidated or a non-standard unit has been approved by the division.



OPERATOR CERTIFICATION

I hereby certify that the information contained herein is true and complete to the best of my knowledge and belief, and that this organization either owns a working interest or unleased mineral interest in the land including the proposed bottom hole location or has a right to drill this well at this location pursuant to a contract with an owner of such a mineral or working interest, or to a voluntary pooling agreement or a compulsory pooling order heretofore entered by the division.

David Stewart
Signature Date **6/22/10**

David Stewart
Printed Name
David Stewart@oxy.com

SURVEYOR CERTIFICATION

I hereby certify that the well location shown on this plat was plotted from field notes and actual survey made by me or under my supervision and that the same is true and correct to the best of my belief.

15079
AUGUST 3 2010
Date of Survey

Signature and Seal of
Professional Land Surveyor

Jerry J. Paul
Certificate Number **15079**

WO# Lost Tank 3 Fed. (KA)

Mexico AUG 25 2010

State of New Mexico AUG 25 2010
Energy, Minerals & Natural Resources Department
OIL CONSERVATION DIVISION
1220 South St. Francis Dr.
Santa Fe, NM 87505

Form C-102
Revised October 12, 2005
Submit to Appropriate District Office
State Lease-4 Copies
~~Fee Lease-3 Copies~~

☒ AMENDED REPORT

API Number 30-015-37908	Pool Code 96582	Pool Name LOST TANK DELAWARE, WEST
Property Code 304875	Property Name LOST TANK 3 FEDERAL	Well Number 18
OCRID No. 18696	Operator Name OXY USA INC.	Elevation

UL or lot no.	Section	Township	Range	Lot 1st	Feet from the	North/South line	Feet from the	East/West line	County
0	3	22 SOUTH	31 EAST, N.M.P.M.		710	south	1909	east	EDDY

UL or lot no.	Section	Township	Range	Lot ldn	Feet from the	North/South line	Feet from the	East/West line	County
N	3	22S	31E		350	south	1660	west	Eddy

[illegible]

I hereby certify that the information contained herein is true and complete to the best of my knowledge and belief, and that this organization either owns a working interest or unleased mineral interest in the land including the proposed bottom hole location or has a right to drill this well at this location pursuant to a contract with an owner of such a mineral or working interest, or to a voluntary pooling agreement or a compulsory pooling order heretofore entered by the division.

P. H. Elzilio
Signature Date

David Stewart
Printed Name
david_stewart@oxy.com

I hereby certify that the well location shown on this plat was located from field notes, actual surveys made by me or under my supervision, and that the same is true and correct to the best of my knowledge.

15079
AUGUST 3, 2010
Date of Survey

Signature and Seal of
Professional Engineer

Terry J. Paul 8/4/2010
Certificate Number 15079

WO# Lost Tank 3 Fed. (KA)

District I
1625 N. French Dr., Hobbs, NM 88240
District II
1301 W. Grand Avenue, Artesia, NM 88210
District III
1000 Rio Brazos Rd., Aztec, NM 87410
District IV
1220 S. St. Francis Dr., Santa Fe, NM 87505

State of New Mexico
Energy, Minerals & Natural Resources Department
OIL CONSERVATION DIVISION
1220 South St. Francis Dr.
Santa Fe, NM 87505

Form C-102
Revised October 12, 2005
Submit to Appropriate District Office
State Lease- 4 Copies
Fee Lease- 3 Copies

☐ AMENDED REPORT

WELL LOCATION AND ACREAGE DEDICATION PLAT

API Number 30-015-37942	Pool Code 96582	Pool Name Lost Tank Delaware West
Property Code 301075	Property Name LOST TANK 3 FED.	Well Number 19
OGRI No. 16696	Operator Name OXY USA INC.	Elevation 3466.1'

Surface Location

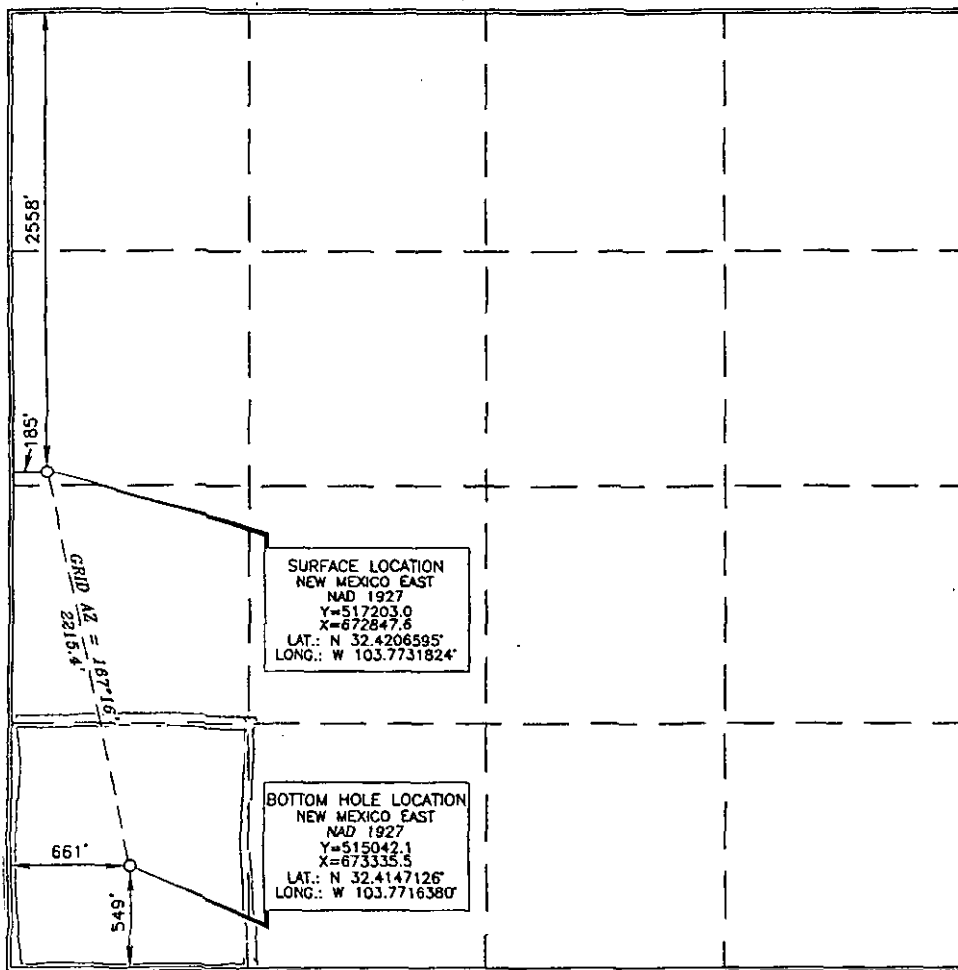
UL or lot no.	Section	Township	Range	Lot Idn	Feet from the	North/South line	Feet from the	East/West line	County
E	3	22 SOUTH	31 EAST, N.M.P.M.		2558'	NORTH	185'	WEST	EDDY

Bottom Hole Location If Different From Surface

UL or lot no.	Section	Township	Range	Lot Idn	Feet from the	North/South line	Feet from the	East/West line	County
M	3	22 SOUTH	31 EAST, N.M.P.M.		549'	SOUTH	661'	WEST	EDDY

Dedicated Acres 40	Joint or Infill N	Consolidation Code	Order No.
------------------------------	-----------------------------	--------------------	-----------

No allowable will be assigned to this completion until all interests have been consolidated or a non-standard unit has been approved by the division.



OPERATOR CERTIFICATION

I hereby certify that the information contained herein is true and complete to the best of my knowledge and belief, and that this organization either owns a working interest or unleased mineral interest in the land including the proposed bottom hole location or has a right to drill this well at this location pursuant to a contract with an owner of such a mineral or working interest, or to a voluntary pooling agreement or a compulsory pooling order heretofore entered by the division.

David Stewart
Signature Date
David Stewart
Printed Name

SURVEYOR CERTIFICATION

I hereby certify that the well location shown on this plat was plotted from field notes or actual surveys made by me or under my supervision, and that the same is true and correct to the best of my belief.

15079
APRIL 30, 2009
Date of Survey
Signature and Seal of Professional Surveyor
Terry J. Paul 8/5/2009
Certificate Number 15079

District I
1625 N. French Dr., Hobbs, NM 88240
District II
1301 W. Grand Avenue, Artesia, NM 88210
District III
1000 Rio Brazos Rd., Aztec, NM 87410
District IV
1220 S. St. Francis Dr., Santa Fe, NM 87505

State of New Mexico
Energy, Minerals & Natural Resources Department
OIL CONSERVATION DIVISION
1220 South St. Francis Dr.
Santa Fe, NM 87505

Form C-402
Revised October 12, 2005
Submit to Appropriate District Office
State Lease-4 Copies
Fee Lease-3 Copies

☒ AMENDED REPORT

WELL LOCATION AND ACREAGE DEDICATION PLAT

API Number 30-015-37919	Pool Code 96582	Pool Name LOST TANK DELAWARE, WEST
Property Code 304875	Property Name LOST TANK 3 FEDERAL	Well Number 20
OCRID No. 16696	Operator Name OXY USA INC.	Elevation

Surface Location

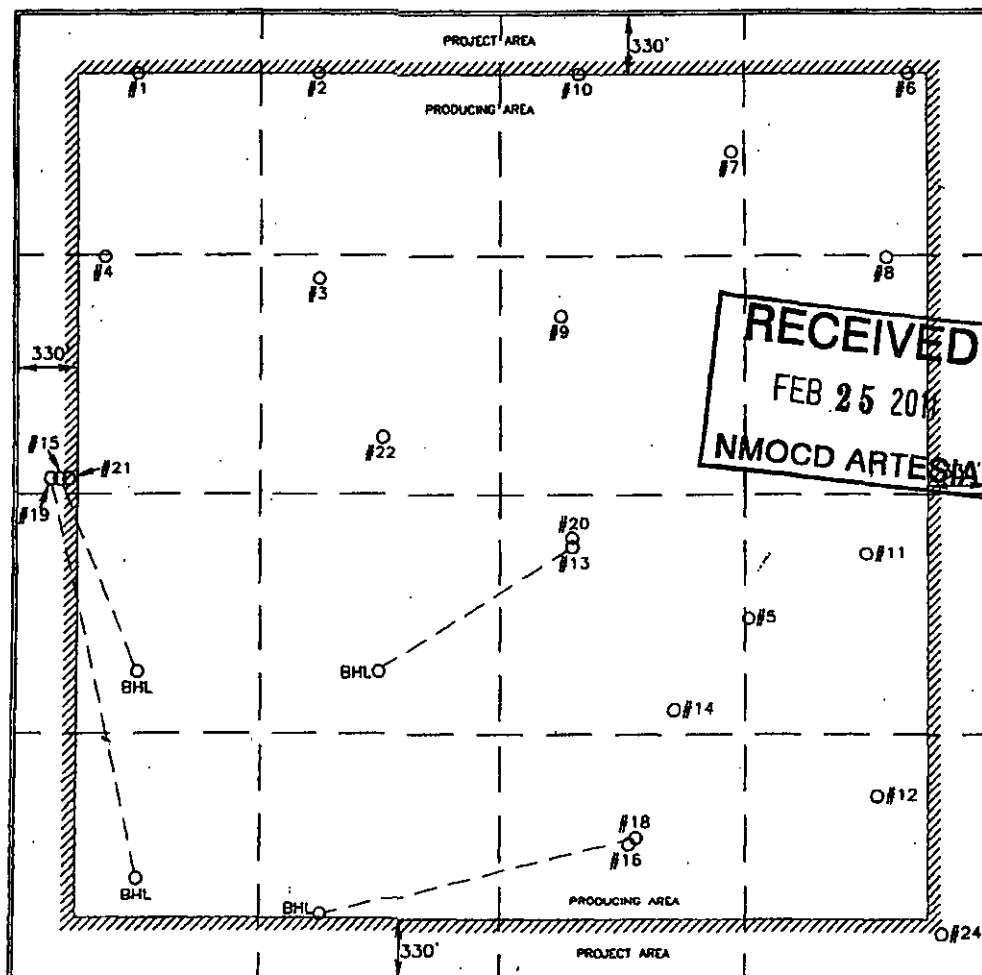
UL or lot no.	Section	Township	Range	Lot Idn	Feet from the	North/South line	Feet from the	East/West line	County
J	3	22 SOUTH	31 EAST, N.M.P.M.		2400	South	2250	east	EDDY

Bottom Hole Location If Different From Surface

UL or lot no.	Section	Township	Range	Lot Idn	Feet from the	North/South line	Feet from the	East/West line	County

Dedicated Acres 640	Joint or Infill Y	Consolidation Code	Order No.
-------------------------------	-----------------------------	--------------------	-----------

No allowable will be assigned to this completion until all interests have been consolidated or a non-standard unit has been approved by the division.



OPERATOR CERTIFICATION

I hereby certify that the information contained herein is true and complete to the best of my knowledge and belief, and that this organization either owns a working interest or unleased mineral interest in the land including the proposed bottom hole location or has a right to drill this well at this location pursuant to a contract with an owner of such a mineral or working interest, or to a voluntary pooling agreement or a compulsory pooling order heretofore entered by the division.

Signature _____ Date _____

David Stewart
Printed Name
david.stewart@oxy.com

SURVEYOR CERTIFICATION

I hereby certify that the well location shown on this plat was plotted from field notes of actual survey made by me or under my supervision and that the same is true and correct to the best of my belief.

Date of Survey _____

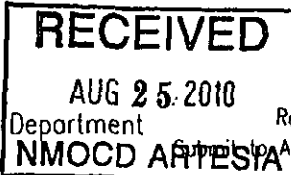
Signature and Seal of
Professional Land Surveyor

Terry J. Paul 8/4/2010
Certificate Number 15079

WO# Lost Tank 3 Fed. (XA)

District I
1625 N. French Dr., Hobbs, NM 88240
District II
1301 W. Grand Avenue, Artesia, NM 88210
District III
1000 Rio Brazos Rd., Aztec, NM 87410
District IV
1220 S. St. Francis Dr., Santa Fe, NM 87505

State of New Mexico
Energy, Minerals & Natural Resources
OIL CONSERVATION DIVISION
1220 South St. Francis Dr.
Santa Fe, NM 87505



Form C-102
Revised October 12, 2005
Submit to Appropriate District Office
State Lease- 4 Copies
Fee Lease- 3 Copies

☒ AMENDED REPORT

WELL LOCATION AND ACREAGE DEDICATION PLAT

API Number 30-015-37920	Pool Code 96582	Pool Name LOST TANK DELAWARE, WEST
Property Code 304875	Property Name LOST TANK 3 FEDERAL	Well Number 21
OCRID No. 16696	Operator Name OXY USA INC.	Elevation

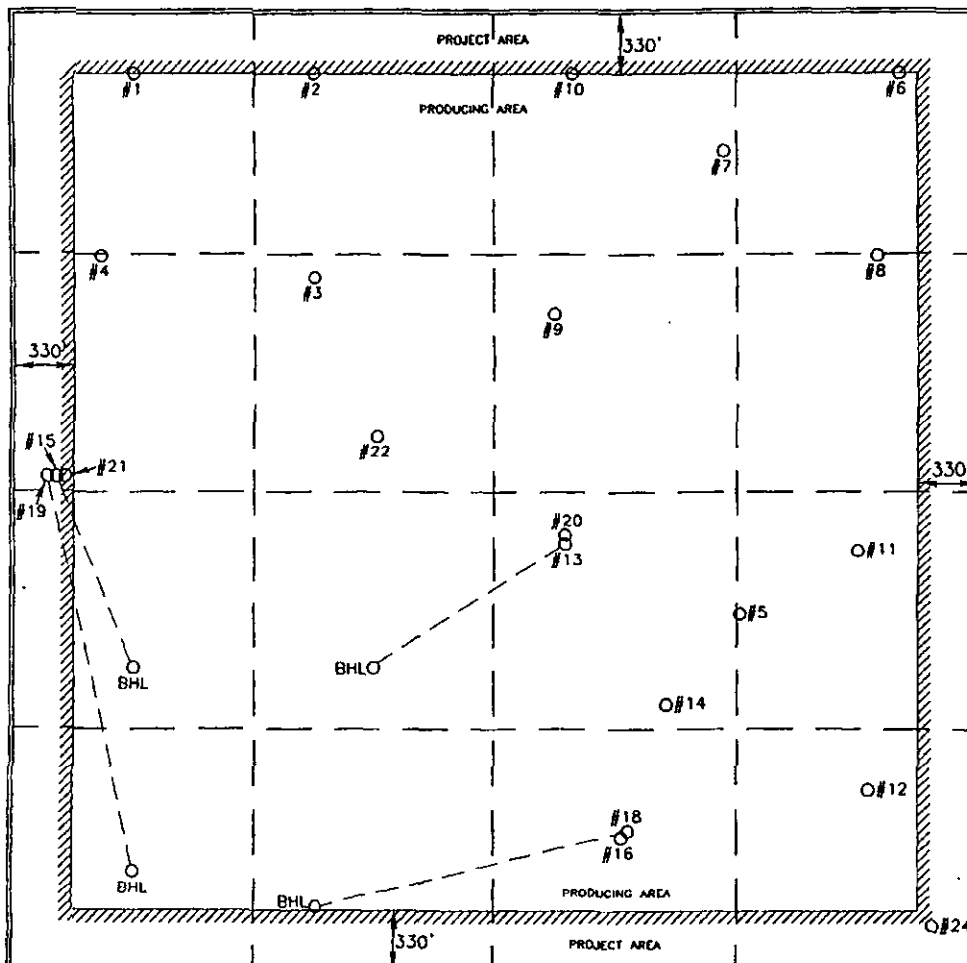
Surface Location

UL or lot no.	Section	Township	Range	Lot Idn	Feet from the	North/South line	Feet from the	East/West line	County
E	3	22 SOUTH	31 EAST, N.M.P.M.		2558	North	285	west	EDDY

Bottom Hole Location If Different From Surface

UL or lot no.	Section	Township	Range	Lot Idn	Feet from the	North/South line	Feet from the	East/West line	County
Dedicated Acres 640	Joint or Infill Y	Consolidation Code	Order No. NSL						

No allowable will be assigned to this completion until all interests have been consolidated or a non-standard unit has been approved by the division.



OPERATOR CERTIFICATION

I hereby certify that the information contained herein is true and complete to the best of my knowledge and belief, and that this organization either owns a working interest or unleased mineral interest in the land including the proposed bottom hole location or has a right to drill this well at this location pursuant to a contract with an owner of such a mineral or working interest, or to a voluntary pooling agreement or a compulsory pooling order heretofore entered by the division.

David Stewart
Signature Date **8/23/10**

David Stewart
Printed Name
David Stewart@oxy.com

SURVEYOR CERTIFICATION

I hereby certify that the well location shown on this plat has been located from field notes or actual survey made by me or under my supervision, and that the same is true and correct to the best of my belief.

15079
AUGUST 3, 2010
Date of Survey
Signature and Seal of Professional Land Surveyor
Tommy J. Abel 8/4/2010
Certificate Number **15079**

WO# Lost Tank 3 Fed. (KA)

District I
1625 N. French Dr., Hobbs, NM 88240
District II
1301 W. Grand Avenue, Artesia, NM 88210
District III
1000 Rho Brazos Rd., Artec, NM 87410
District IV
1220 S. St. Francis Dr., Santa Fe, NM 87505

State of New Mexico
Energy, Minerals & Natural Resources Department
OIL CONSERVATION DIVISION
1220 South St. Francis Dr.
Santa Fe, NM 87505

RECEIVED

AUG 25 2010

Submit to Appropriate District Office
NMOCD ARTESIA

Form C-102
Revised October 12, 2005
State Lease- 4 Copies
Fee-Lease- 3 Copies

☒ AMENDED REPORT

WELL LOCATION AND ACREAGE DEDICATION PLAT

API Number 30-015-37921	Pool Code 96582	Pool Name LOST TANK DELAWARE, WEST
Property Code 304875	Property Name LOST TANK 3 FEDERAL	Well Number 22
OGROD No. 16896	Operator Name OXY USA INC.	Elevation

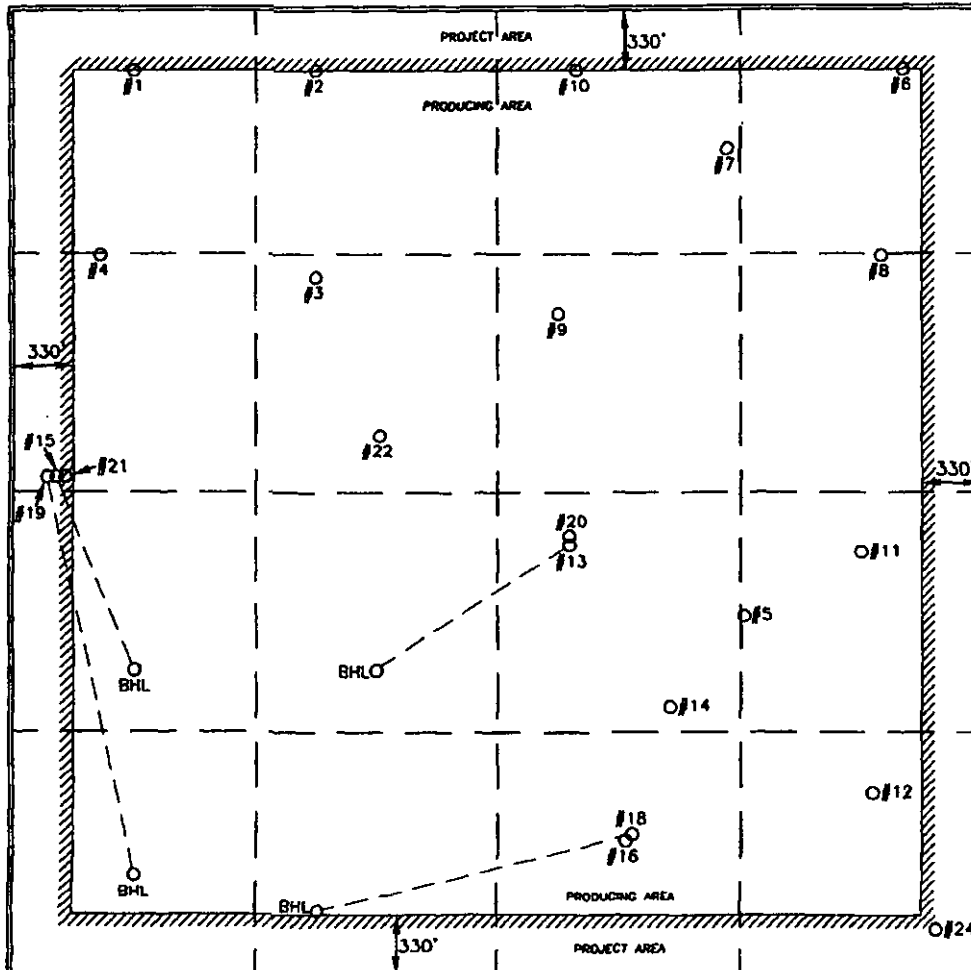
Surface Location

UL or lot no. F	Section 3	Township 22 SOUTH	Range 31 EAST, N.M.P.M.	Lot Idn	Feet from the 2324	North/South line north	Feet from the 2000	East/West line west	County EDDY
---------------------------	---------------------	-----------------------------	-----------------------------------	---------	------------------------------	----------------------------------	------------------------------	-------------------------------	-----------------------

Bottom Hole Location If Different From Surface

UL or lot no.	Section	Township	Range	Lot Idn	Feet from the	North/South line	Feet from the	East/West line	County
Dedicated Acres 640	Joint or Infill Y	Consolidation Code	Order No.						

No allowable will be assigned to this completion until all interests have been consolidated or a non-standard unit has been approved by the division.



OPERATOR CERTIFICATION

I hereby certify that the information contained herein is true and complete to the best of my knowledge and belief, and that this organization either owns a working interest or unleased mineral interest in the land including the proposed bottom hole location or has a right to drill this well at this location pursuant to a contract with an owner of such a mineral or working interest, or to a voluntary pooling agreement or a compulsory pooling order heretofore entered by the division.

David Stewart
Signature Date **8/22/10**

David Stewart
Printed Name
david.stewart@oxy.com

SURVEYOR CERTIFICATION

I hereby certify that the well location shown on this plat was located from field notes and actual surveys made by me or under my supervision and that the same is true and correct to the best of my belief.

15079
AUGUST 3 2010
Date of Survey

Signature and Seal of
Professional Engineer

James J. Noel
Certificate Number **15079**

Woj Lost Tank 3 Fed. (KA)

District I
1525 N. French Dr., Hobbs, NM 88240
District II
1301 W. Grand Avenue, Artesia, NM 88210
District III
1000 Rio Brazos Rd., Aztec, NM 87410
District IV
1220 S. St. Francis Dr., Santa Fe, NM 87505

State of New Mexico
Energy, Minerals & Natural Resources Department
OIL CONSERVATION DIVISION
1220 South St. Francis Dr.
Santa Fe, NM 87505

Form C-102
Revised October 12, 2005
Submit to Appropriate District Office
State Lease- 4 Copies
Fee Lease- 3 Copies
☒ AMENDED REPORT

WELL LOCATION AND ACREAGE DEDICATION PLAT

API Number 30-015-37921	Pool Code 96582	Pool Name LOST TANK DELAWARE, WEST
Property Code 304875	Property Name LOST TANK 3 FEDERAL	Well Number 22
OGRID No. 16696	Operator Name OXY USA INC.	Elevation 3480.8

Surface Location

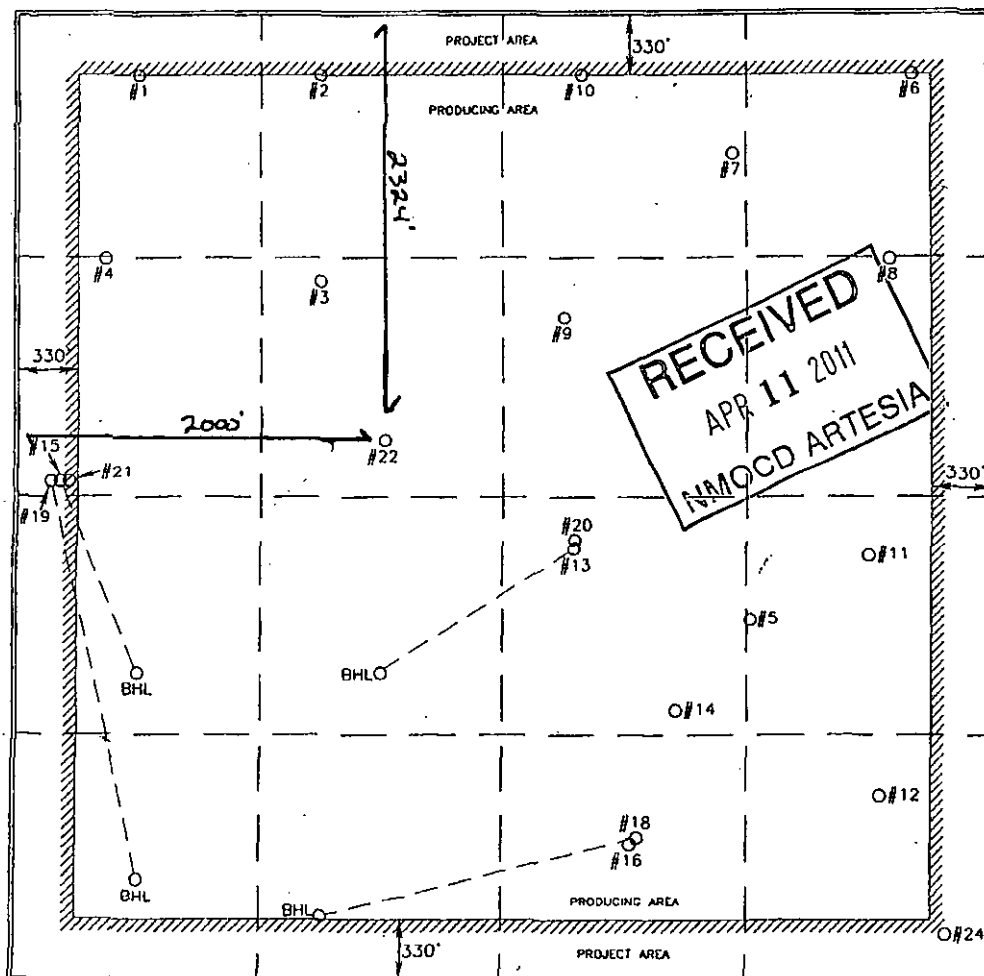
UL or lot no.	Section	Township	Range	Lot Idn	Feet from the	North/South line	Feet from the	East/West line	County
E	3	22 SOUTH	31 EAST, N.M.P.M.		2324	North	2000	West	EDDY

Bottom Hole Location If Different From Surface

UL or lot no.	Section	Township	Range	Lot Idn	Feet from the	North/South line	Feet from the	East/West line	County

Dedicated Acres 640	Joint or Infill Y	Consolidation Code	Order No.
-------------------------------	-----------------------------	--------------------	-----------

No allowable will be assigned to this completion until all interests have been consolidated or a non-standard unit has been approved by the division.



OPERATOR CERTIFICATION

I hereby certify that the information contained herein is true and complete to the best of my knowledge and belief, and that this organization either owns a working interest or unleased mineral interest in the land including the proposed bottom hole location or has a right to drill this well at this location pursuant to a contract with an owner of such a mineral or working interest, or to a voluntary pooling agreement or a compulsory pooling order heretofore entered by the division.

Signature _____ Date _____

David Stewart
Printed Name
david.stewart@oxy.com

SURVEYOR CERTIFICATION


I hereby certify that the well location shown on this plat was plotted from field notes of actual survey made by me or under my supervision, and that the same is true and correct to the best of my belief.

Date of Survey _____
Signature _____ Seal of Professional Surveyor
15079
Certificate Number
8/4/2010

WO# Lost Tank 3 Fed. (KA)

District I
1625 N. French Dr., Hobbs, NM 88240
District II
1301 W. Grand Avenue, Artesia, NM 88210
District III
1000 Rio Brazos Rd., Aztec, NM 87410
District IV
1220 S. St. Francis Dr., Santa Fe, NM 87505

State of New Mexico
Energy, Minerals & Natural Resources
OIL CONSERVATION DIVISION
1220 South St. Francis Dr.
Santa Fe, NM 87505



Form C-402
Revised October 12, 2005
Submitted to Appropriate District Office
State Lease- 4 Copies
Fee Lease- 3 Copies

☒ AMENDED REPORT

WELL LOCATION AND ACREAGE DEDICATION PLAT

API Number 30-015-37922	Pool Code 96582	Pool Name LOST TANK DELAWARE, WEST
Property Code 304875	Property Name LOST TANK 3 FEDERAL	Well Number 24
OCRID No. 16696	Operator Name OXY USA INC.	Elevation

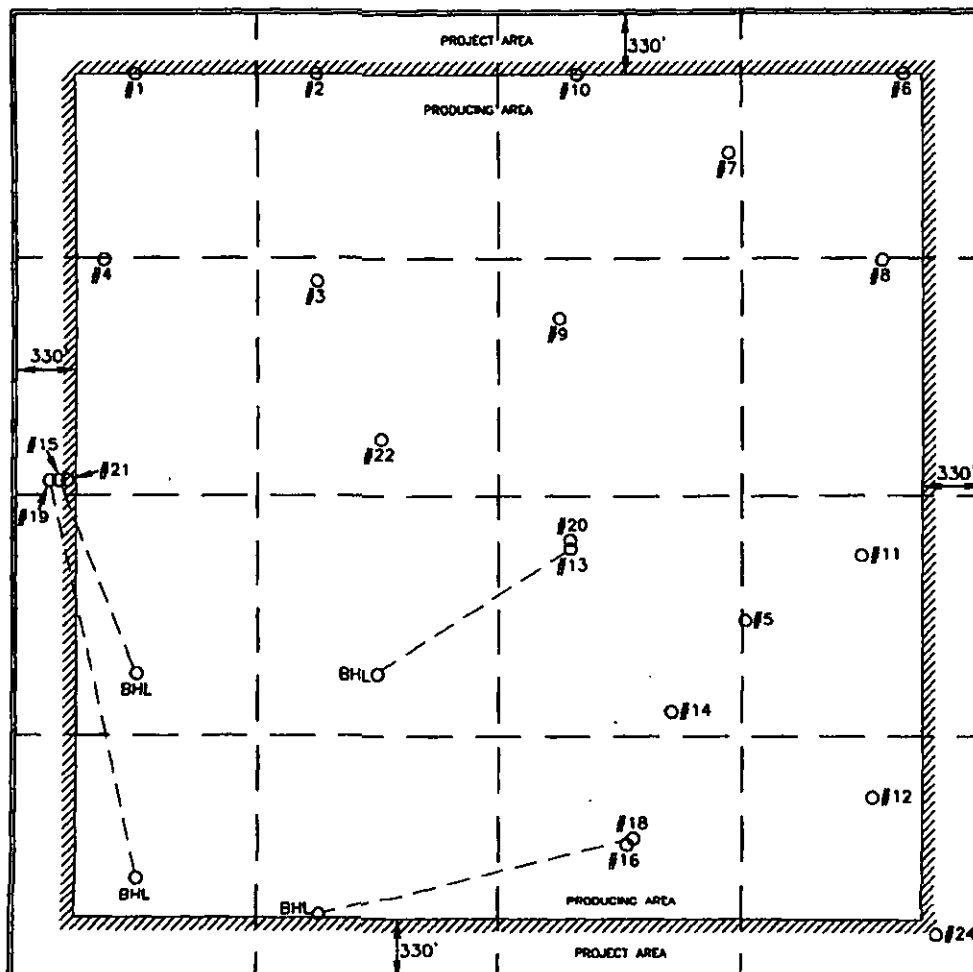
Surface Location

UL or lot no.	Section	Township	Range	Lot Idn	Feet from the	North/South line	Feet from the	East/West line	County
P	3	22 SOUTH	31 EAST, N.M.P.M.		250	South	250	East	EDDY

Bottom Hole Location If Different From Surface

UL or lot no.	Section	Township	Range	Lot Idn	Feet from the	North/South line	Feet from the	East/West line	County
Dedicated Acres 640	Joint or Infill Y	Consolidation Code	Order No. NSL						

No allowable will be assigned to this completion until all interests have been consolidated or a non-standard unit has been approved by the division.



OPERATOR CERTIFICATION

I hereby certify that the information contained herein is true and complete to the best of my knowledge and belief, and that this organization either owns a working interest or unleased mineral interest in the land including the proposed bottom hole location or has a right to drill this well at this location pursuant to a contract with an owner of such a mineral or working interest, or to a voluntary pooling agreement or a compulsory pooling order heretofore entered by the division.

David Stewart 8/23/10
Signature Date

David Stewart
Printed Name
david.stewart@oxy.com

SURVEYOR CERTIFICATION

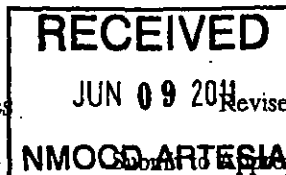
I hereby certify that the well location shown on this plat was obtained from field notes of actual survey made by me or under my supervision and that the same is true and correct to the best of my knowledge.

15079
AUGUST 3, 2010
Date of Survey
Signature and Seal of Professional Surveyor
Tommy J. Paul 8/4/2010
Certificate Number 15079

W01 LOST TANK 3 FED. (NA)

District I
1625 N. French Dr., Hobbs, NM 88240
District II
1301 W. Grand Avenue, Artesia, NM 88210
District III
1000 Rio Brazos Rd., Aztec, NM 87410
District IV
1220 S. St. Francis Dr., Santa Fe, NM 87505

State of New Mexico
Energy, Minerals & Natural Resources
OIL CONSERVATION DIVISION
1220 South St. Francis Dr.
Santa Fe, NM 87505



Form C-102
Revised October 12, 2005
Appropriate District Office
State Lease - 4 Copies
Fee Lease - 3 Copies

☒ AMENDED REPORT

WELL LOCATION AND ACREAGE DEDICATION PLAT

¹ API Number 30-015-37959	² Pool Code 96582	³ Pool Name Lost Tank Delaware, West
⁴ Property Code 381185	⁵ Property Name Lost Tank 10 Federal	⁶ Well Number 1
⁷ OGRID No. 16696	⁸ Operator Name OXY USA Inc.	⁹ Elevation 3505.6'

¹⁰ Surface Location

UL or lot no.	Section	Township	Range	Lot. Idn	Feet from the	North/South line	Feet from the	East/West line	County
P	3	22S	31E		400	South	250	east	Eddy

¹¹ Bottom Hole Location If Different From Surface

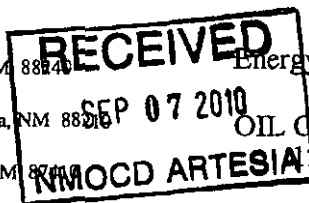
UL or lot no.	Section	Township	Range	Lot. Idn	Feet from the	North/South line	Feet from the	East/West line	County
H	10	22S	31E		760741	north	9901021	east	Eddy

¹² Dedicated Acres 160	¹³ Joint or Infill Y	¹⁴ Consolidation Code	¹⁵ Order No.
--------------------------------------	------------------------------------	----------------------------------	-------------------------

NO ALLOWABLE WILL BE ASSIGNED TO THIS COMPLETION UNTIL ALL INTERESTS HAVE BEEN CONSOLIDATED OR A NON-STANDARD UNIT HAS BEEN APPROVED BY THE DIVISION

¹⁶ 3 	¹⁷ OPERATOR CERTIFICATION I hereby certify that the information contained herein is true and complete to the best of my knowledge and belief, and that this organization either owns a working interest or unleased mineral interest in the land including the proposed bottom hole location or has a right to drill this well at this location pursuant to a contract with an owner of such a mineral or working interest, or to a voluntary pooling agreement or a compulsory pooling order heretofore entered by the division. Signature Date David Stewart Printed Name Sr. Regulatory Analyst david.stewart@oxy.com	
		¹⁸ SURVEYOR CERTIFICATION I hereby certify that the well location shown on this plat was plotted from field notes of actual surveys made by me or under my supervision, and that the same is true and correct to the best of my belief. Date of Survey Signature and Seal of Professional Surveyor:

District I
1625 N. French Dr., Hobbs, NM 88240
District II
1301 W. Grand Avenue, Artesia, NM 88210
District III
1000 Rio Brazos Rd., Aztec, NM 87410
District IV
1220 S. St. Francis Dr., Santa Fe, NM 87505



State of New Mexico
Energy, Minerals & Natural Resources
OIL CONSERVATION DIVISION
220 South St. Francis Dr.
Santa Fe, NM 87505

Form C-102
Revised October 12, 2005

Submit to Appropriate District Office
State Lease - 4 Copies
Fee Lease - 3 Copies

☒ AMENDED REPORT

WELL LOCATION AND ACREAGE DEDICATION PLAT

¹ API Number 30-015-37960		² Pool Code 96582		³ Pool Name Lost Tank Delaware, West	
⁴ Property Code 381185		⁵ Property Name Lost Tank 10 Federal			⁶ Well Number 2
⁷ OGRID No. 16696		⁸ Operator Name OXY USA Inc.			⁹ Elevation 3493.4'

¹⁰ Surface Location

UL or lot no.	Section	Township	Range	Lot. Idn	Feet from the	North/South line	Feet from the	East/West line	County
0	3	22S	31E		840	South	1533	East	Eddy

¹¹ Bottom Hole Location If Different From Surface

UL or lot no.	Section	Township	Range	Lot. Idn	Feet from the	North/South line	Feet from the	East/West line	County
3	10	22S	31E		950	North	2312	East	Eddy

¹² Dedicated Acres 160	¹³ Joint or Infill Y	¹⁴ Consolidation Code	¹⁵ Order No.
--------------------------------------	------------------------------------	----------------------------------	-------------------------

NO ALLOWABLE WILL BE ASSIGNED TO THIS COMPLETION UNTIL ALL INTERESTS HAVE BEEN CONSOLIDATED OR A NON-STANDARD UNIT HAS BEEN APPROVED BY THE DIVISION

¹⁶ 3		¹⁷ OPERATOR CERTIFICATION I hereby certify that the information contained herein is true and complete to the best of my knowledge and belief, and that this organization either owns a working interest or unleased mineral interest in the land including the proposed bottom hole location or has a right to drill this well at this location pursuant to a contract with an owner of such a mineral or working interest, or to a voluntary pooling agreement or a compulsory pooling order heretofore entered by the division. Signature Date 9/3/10 Printed Name David Stewart Sr. Regulatory Analyst david.stewart@oxy.com	
		¹⁸ SURVEYOR CERTIFICATION I hereby certify that the well location shown on this plat was plotted from field notes of actual surveys made by me or under my supervision, and that the same is true and correct to the best of my belief. Date of Survey Signature and Seal of Professional Surveyer:	
10		11 Certificate Number	

RECEIVED
SEP 07 2010
OLUCON
1220
NMOCD ARTESIA

Form C-102
Revised October 12, 2005

Submit to Appropriate District Office
State Lease - 4 Copies
Fee Lease - 3 Copies

☒ AMENDED REPORT

WELL LOCATION AND ACREAGE DEDICATION PLAT

¹ API Number 30-015-37897	² Pool Code 96582	³ Pool Name Lost Tank Delaware, West
⁴ Property Code 381185	⁵ Property Name Lost Tank 10 Federal	⁶ Well Number 3
⁷ OGRID No. 16696	⁸ Operator Name OXY USA Inc.	⁹ Elevation 3493.6'

¹⁰Surface Location

UL or lot no.	Section	Township	Range	Lot, Idn	Feet from the	North/South line	Feet from the	East/West line	County
0	3	22S	31E		805	South	1874	east	Eddy

11 Bottom Hole Location If Different From Surface

UL or lot no.	Section	Township	Range	Lot. Idn	Feet from the	North/South line	Feet from the	East/West line	County
C	10	22S	31E		864	North	1866	West	Eddy

12 Dedicated Acres 160	13 Joint or Infill Y	14 Consolidation Code	15 Order No.
---------------------------	-------------------------	-----------------------	--------------

NO ALLOWABLE WILL BE ASSIGNED TO THIS COMPLETION UNTIL ALL INTERESTS HAVE BEEN CONSOLIDATED OR A NON-STANDARD UNIT HAS BEEN APPROVED BY THE DIVISION

<div style="display: flex; justify-content: space-between;"> 16 3 </div>	<div style="display: flex; justify-content: space-between;"> 2 </div>	<div style="display: flex; justify-content: space-between;"> 17 OPERATOR CERTIFICATION </div> <p>I hereby certify that the information contained herein is true and complete to the best of my knowledge and belief, and that this organization either owns a working interest or unleased mineral interest in the land including the proposed bottom hole location or has a right to drill this well at this location pursuant to a contract with an owner of such a mineral or working interest, or to a voluntary pooling agreement or a compulsory pooling order heretofore entered by the division.</p> <div style="display: flex; justify-content: space-between; margin-top: 10px;"> <div style="width: 60%;"> </div> <div style="width: 35%; text-align: right;"> 9/3/10 </div> </div> <div style="display: flex; justify-content: space-between; margin-top: 5px;"> Signature Date </div> <div style="margin-top: 5px;"> David Stewart Printed Name Sr. Regulatory Analyst david_stewart@oxy.com </div>
<div style="display: flex; justify-content: space-between;"> 10 </div>	<div style="display: flex; justify-content: space-between;"> 11 </div>	<div style="display: flex; justify-content: space-between;"> 18 SURVEYOR CERTIFICATION </div> <p>I hereby certify that the well location shown on this plat was plotted from field notes of actual surveys made by me or under my supervision, and that the same is true and correct to the best of my belief.</p> <div style="margin-top: 20px;"> Date of Survey Signature and Seal of Professional Surveyer: </div> <div style="margin-top: 20px;"> Certificate Number </div>

8242
NM 88210
87410
NM 87505

RECEIVED
SEP 07 2010
NMCD ARTESIA

Ecology
OIL C
12

Form C-102
Revised October 12, 2005

Submit to Appropriate District Office
State Lease - 4 Copies
Fee Lease - 3¹ Copies

☒ AMENDED REPORT

WELL LOCATION AND ACREAGE DEDICATION PLAT

¹ API Number 30-015-37961	² Pool Code 96582	³ Pool Name Lost Tank Delaware, West
⁴ Property Code 381185	⁵ Property Name Lost Tank 10 Federal	⁶ Well Number 4
⁷ OGRID No. 16696	⁸ Operator Name OXY USA Inc.	⁹ Elevation 3509.2'

¹⁰ Surface Location

UL or lot no.	Section	Township	Range	Lot. Idn	Feet from the	North/South line	Feet from the	East/West line	County
P	3	22S	31E		300	South	250	East	Eddy

¹¹ Bottom Hole Location If Different From Surface

UL or lot no.	Section	Township	Range	Lot. Idn	Feet from the North/South line	Feet from the East/West line	County
H	10	22S	31E		2104 north	839 east	Eddy

12 Dedicated Acres 160	13 Joint or Infill Y	14 Consolidation Code	15 Order No.
---------------------------	-------------------------	-----------------------	--------------

NO ALLOWABLE WILL BE ASSIGNED TO THIS COMPLETION UNTIL ALL INTERESTS HAVE BEEN CONSOLIDATED OR A NON-STANDARD UNIT HAS BEEN APPROVED BY THE DIVISION

<div style="display: flex; justify-content: space-between;"> 16 3 </div>	<div style="display: flex; justify-content: space-between;"> 2 </div>	<div style="border: 1px solid black; padding: 5px;"> <p>17 OPERATOR CERTIFICATION</p> <p>I hereby certify that the information contained herein is true and complete to the best of my knowledge and belief, and that this organization either owns a working interest or unleased mineral interest in the land including the proposed bottom hole location or has a right to drill this well at this location pursuant to a contract with an owner of such a mineral or working interest, or to a voluntary pooling agreement or a compulsory pooling order heretofore entered by the division.</p> <div style="display: flex; justify-content: space-between; margin-top: 10px;"> <div style="width: 60%;"> <p><i>David Stewart</i></p> <p>Signature</p> </div> <div style="width: 35%;"> <p>9/30/10</p> <p>Date</p> </div> </div> <div style="margin-top: 5px;"> <p>David Stewart</p> <p>Printed Name</p> <p>Sr. Regulatory Analyst</p> <p>david.stewart@oxy.com</p> </div> </div>
<div style="display: flex; justify-content: space-between;"> 10 </div>	<div style="display: flex; justify-content: space-between;"> 11 </div>	<div style="border: 1px solid black; padding: 5px;"> <p>18 SURVEYOR CERTIFICATION</p> <p>I hereby certify that the well location shown on this plat was plotted from field notes of actual surveys made by me or under my supervision, and that the same is true and correct to the best of my belief.</p> <div style="margin-top: 10px;"> <p>Date of Survey</p> <p>Signature and Seal of Professional Surveyor:</p> </div> </div> <div style="margin-top: 10px;"> <p>Certificate Number</p> </div>

District I
1625 N. French Dr., Hobbs, NM 88240
District II
1301 W. Grand Avenue, Artesia, NM 88210
District III
1000 Rio Brazos Rd., Aztec, NM 87410
District IV
1220 S. St. Francis Dr., Santa Fe, NM 87505

State of New Mexico
Energy, Minerals & Natural Resources Department
OIL CONSERVATION DIVISION
1220 South St. Francis Dr.
Santa Fe, NM 87505

Form C-102
Revised October 12, 2005
Submit to Appropriate District Office
State Lease- 4 Copies
Fee Lease- 3 Copies

☒ AMENDED REPORT

WELL LOCATION AND ACREAGE DEDICATION PLAT

API Number 30-015-37924	Pool Code 96582	Pool Name LOST TANK DELAWARE, WEST
Property Code 381185	Property Name LOST TANK 10 FEDERAL	Well Number 5
OGRID No. 16696	Operator Name OXY USA INC.	Elevation 3510.1'

Surface Location

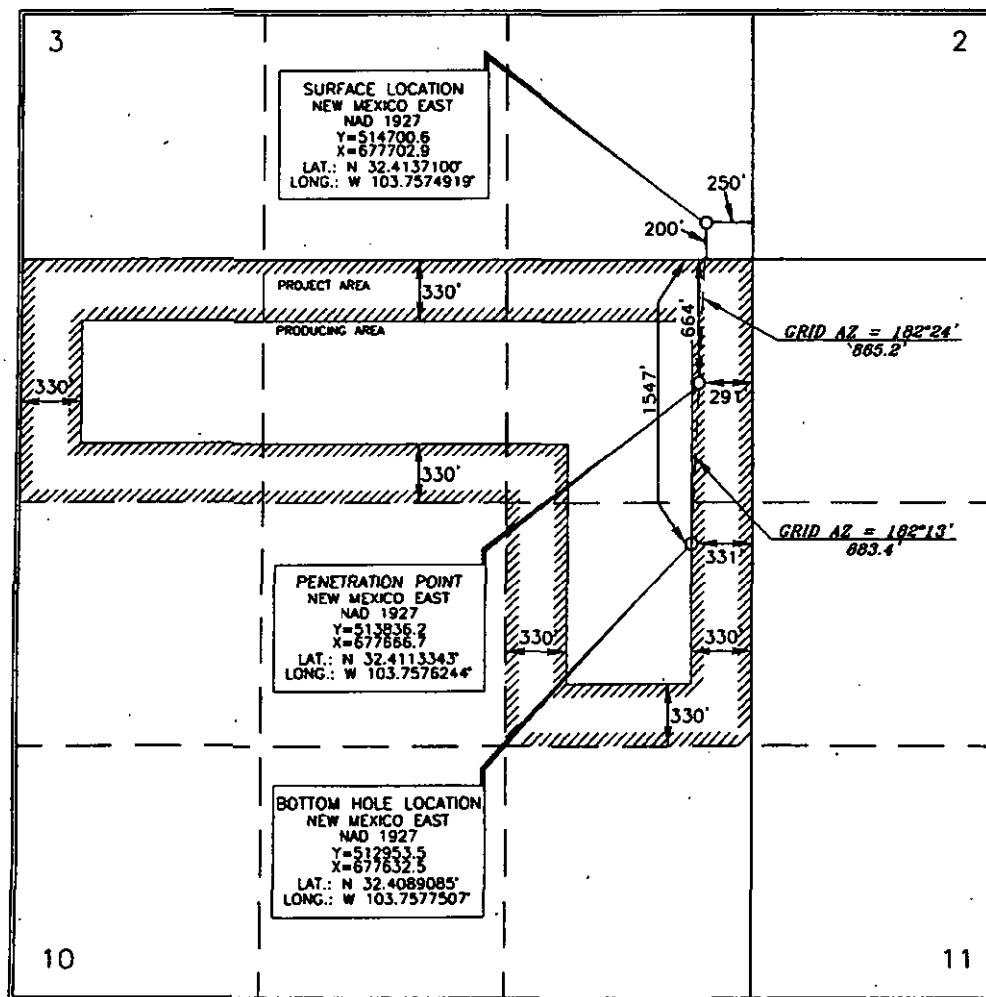
UL or lot no.	Section	Township	Range	Lot Idn	Feet from the	North/South line	Feet from the	East/West line	County
P	3	22 SOUTH	31 EAST, N.M.P.M.		200'	SOUTH	250'	EAST	EDDY

Bottom Hole Location if Different From Surface

UL or lot no.	Section	Township	Range	Lot Idn	Feet from the	North/South line	Feet from the	East/West line	County
H	10	22 SOUTH	31 EAST, N.M.P.M.		1547'	NORTH	331'	EAST	EDDY

Dedicated Acres 160	Joint or Infill Y	Consolidation Code	Order No. NSL-6266-1A
-------------------------------	-----------------------------	--------------------	---------------------------------

No allowable will be assigned to this completion until all interests have been consolidated or a non-standard unit has been approved by the division.



OPERATOR CERTIFICATION

I hereby certify that the information contained herein is true and complete to the best of my knowledge and belief, and that this organization either owns a working interest or unleased mineral interest in the land including the proposed bottom hole location or has a right to drill this well at this location pursuant to a contract with an owner of such a mineral or working interest, or to a voluntary pooling agreement or a compulsory pooling order heretofore entered by the division.

David Stewart 11/2/10
Signature Date

David Stewart
Printed Name

SURVEYOR CERTIFICATION

I hereby certify that the well location shown on this plat was plotted from field notes of actual surveys made by me or under my supervision and that the same is true and correct to the best of my belief.

15079
OCTOBER 29, 2010
Date of Survey
Signature and Seal of Professional Surveyor
Terry J. Hall 11/1/2010
Certificate Number 15079

District I
1625 N. French Dr., Hobbs, NM 88240
District II
1301 W. Grand Avenue, Artesia, NM 88210
District III
1000 Rio Brazos Rd., Aztec, NM 87410
District IV
1220 S. St. Francis Dr., Santa Fe, NM 87505

State of New Mexico
Energy, Minerals & Natural Resources Department
OIL CONSERVATION DIVISION
1220 South St. Francis Dr.
Santa Fe, NM 87505

Form C-102
Revised October 12, 2005
Submit to Appropriate District Office
State Lease- 4 Copies
Fee Lease- 3 Copies
☒ AMENDED REPORT

WELL LOCATION AND ACREAGE DEDICATION PLAT

API Number 30-015	Pool Code 96582	Pool Name Lost Tank Delaware West
Property Code 39218	Property Name LOST TANK 11 FED.	Well Number 1
OGRID No. 16696	Operator Name OXY USA INC.	Elevation 3507.7'

Surface Location

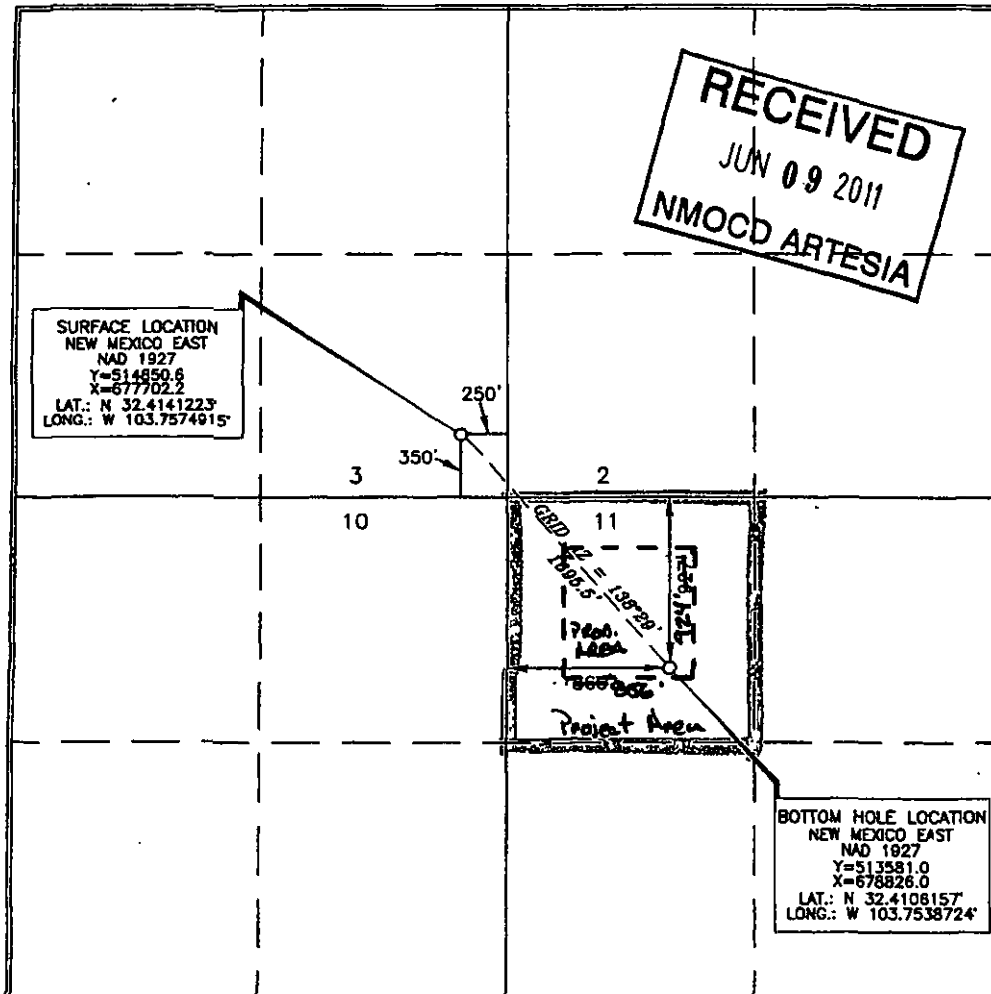
UL or lot no.	Section	Township	Range	Lot Idn	Feet from the	North/South line	Feet from the	East/West line	County
P	3	22 SOUTH	31 EAST, N.M.P.M.		350'	SOUTH	250'	EAST	EDDY

Bottom Hole Location If Different From Surface

UL or lot no.	Section	Township	Range	Lot Idn	Feet from the	North/South line	Feet from the	East/West line	County
D	11	22 SOUTH	31 EAST, N.M.P.M.		924' 924'	NORTH	856' 866'	WEST	EDDY

Dedicated Acres 40	Joint or Infill N	Consolidation Code	Order No.
------------------------------	-----------------------------	--------------------	-----------

No allowable will be assigned to this completion until all interests have been consolidated or a non-standard unit has been approved by the division.



OPERATOR CERTIFICATION

I hereby certify that the information contained herein is true and complete to the best of my knowledge and belief, and that this organization either owns a working interest or unleased mineral interest in the land including the proposed bottom hole location or has a right to drill this well at this location pursuant to a contract with an owner of such a mineral or working interest, or to a voluntary pooling agreement or a compulsory pooling order heretofore entered by the division.

David Stewart
Signature Date

David Stewart
Printed Name

SURVEYOR CERTIFICATION

I hereby certify that the well location shown on this plat was plotted from field notes of actual surveys made by me or under my supervision and that the same is true and correct to the best of my belief.

15079
APRIL 8, 2008
Date of Survey

Signature and Seal of Professional Surveyor

Terry J. Paul
Certificate Number **15079**

State of New Mexico
Energy, Minerals and Natural Resources Department

Susana Martinez
Governor

David Martin
Cabinet Secretary

Brett F. Woods, Ph.D.
Deputy Cabinet Secretary

David R. Catanach, Division Director
Oil Conservation Division



ADMINISTRATIVE CENTRAL TANK BATTERY ORDER

Administrative Order CTB-742
Administrative Application Reference No. pMAM1500957232

January 30, 2015

OXY USA INC.
Attention: Ms. Jennifer Duarte

Oxy USA Inc. (OGRID 16696) is hereby authorized to surface commingle oil and gas production from Lost Tank; Delaware, West Pool (96582). These wells are identified in Attachment A, and made part of this order. These wells are located on federal leases in said Township and Range in Eddy County, New Mexico.

The project area for these wells include the entire Section 3; N/2 NE/4, NE/4 NW/4, and SE/4 NE/4 of Section 10; and NW/4 NW/4 Section 11, Township 22 South, Range 31 East, NMPM, Eddy County, New Mexico.

The commingled oil and gas production for the Lost Tank 3 Federal Well No. 5,6,7,8,9,10,11,12,13,14,16,18,20, and 24 shall be measured and sold at the Lost Tank 3 Federal Well No. 5 central tank battery (CTB) located in Unit H, Section 3, Township 22 South, Range 31 East, NMPM, Eddy County, New Mexico.

The commingled oil and gas production for the Lost Tank 10 Federal Well No. 1,2,3,4,5, and Lost Tank 11 Federal Well No. 1 shall be measured and sold at the Lost Tank 3 Federal Well No. 12 central tank battery (CTB) located in Unit P, Section 3, Township 22 South, Range 31 East, NMPM, Eddy County, New Mexico.

The oil and gas production from each well shall be continuously measured using a combination of well testing and metering with the wells associated with each CTB. The allocation meters shall be calibrated quarterly in accordance with Rule 19.15.12.10.C (2) NMAC.

This installation shall be installed and operated in accordance with the applicable Division Rules. It is the responsibility of the producer to notify the transporter of this commingling authority.

The operator shall notify the Artesia District office of the Division prior to implementation of the commingling operations.

This approval is subject to like approval from the United States Bureau of Land Management before commencement of the commingling operations.

January 30, 2015
Page 2

DONE at Santa Fe, New Mexico, on January 30, 2015

A handwritten signature in black ink, reading "David R. Catanach". The signature is fluid and cursive, with a horizontal line drawn underneath it.

DAVID R. CATANACH
Director

DC/mam

cc: Oil Conservation Division – Artesia
Bureau of Land Management - Carlsbad



OXY USA Inc.
A subsidiary of Occidental Petroleum Corporation

5 Greenway Plaza, Suite 110, Houston TX 77046-0506
PO Box 27757, Houston TX 77227-7757

Christopher Gertson, Land Negotiator
Office: 713.985.6971
Fax: 713.985.8857
E-mail: Christopher_Gertson@oxy.com

June 9, 2016

**Re: Commingle Application For:
Lost Tank 3-5 Battery**

To Whom It May Concern:

OXY USA Inc., as Operator, will be filing applications with the New Mexico Oil Conservation Division and the Bureau of Land Management for approval of the above mentioned commingle project.

This letter serves to notice you that the operator and interest owners are identical for the wells listed below in Section 3, Township 22 South, Range 31 East, Eddy County, New Mexico:

Lost Tank 3 Federal #5
Lost Tank 3 Federal #6
Lost Tank 3 Federal #7
Lost Tank 3 Federal #8
Lost Tank 3 Federal #9
Lost Tank 3 Federal #10
Lost Tank 3 Federal #11
Lost Tank 3 Federal #12
Lost Tank 3 Federal #13
Lost Tank 3 Federal #14
Lost Tank 3 Federal #16
Lost Tank 3 Federal #18
Lost Tank 3 Federal #19
Lost Tank 3 Federal #20
Lost Tank 3 Federal #21
Lost Tank 3 Federal #22
Lost Tank 3 Federal #24

Best Regards,

OXY USA Inc.

A handwritten signature in black ink, appearing to read "Chris", is written over the printed name of Christopher Gertson.

Christopher Gertson



OXY USA Inc.
A subsidiary of Occidental Petroleum Corporation

5 Greenway Plaza, Suite 110, Houston TX 77046-0506
PO Box 27757, Houston TX 77227-7757

Christopher Gertson, Land Negotiator
Office: 713.985.6971
Fax: 713.985.8857
E-mail: Christopher_Gertson@oxy.com

June 9, 2016

Re: Commingle Application For:
Lost Tank 3-5 Battery

To Whom It May Concern:

OXY USA Inc., as Operator, will be filing applications with the New Mexico Oil Conservation Division and the Bureau of Land Management for approval of the above mentioned commingle project.

This letter serves to notice you that the operator and interest owners are identical for the wells listed below:

Lost Tank 10 Federal #1
Lost Tank 10 Federal #2
Lost Tank 10 Federal #3
Lost Tank 10 Federal #4
Lost Tank 10 Federal #5
Lost Tank 11 Federal #1

Best Regards,

OXY USA Inc.

A handwritten signature in black ink, appearing to be "C. Gertson", written over a horizontal line.

Christopher Gertson

McMillan, Michael, EMNRD

From: Yolanda_Perez@oxy.com
Sent: Friday, June 10, 2016 9:01 AM
To: McMillan, Michael, EMNRD
Cc: Taylor_Stillman@oxy.com
Subject: Re: Lost Tank 3-5 Commingling Application

Michael,

There is one header for Lost Tank 3 wells and one for Lost Tank 10 & 11 wells with each going into their own production separator.

The identically owned wells will be measured with a combination of metering and testing.

Regards,
Yo

On Jun 10, 2016, at 9:51 AM, McMillan, Michael, EMNRD
<Michael.McMillan@state.nm.us<mailto:Michael.McMillan@state.nm.us>> wrote:

Taylor and Yolanda:

Based on our conversation yesterday, Oxy will have two headers are the Oxy 10-5 CTB, one for the 10-3 wells and one for the other wells.

Each header is for identical owned wells based on the letter from the landman. The identically owned wells will be measured with a combination of well testing and metering.

If this is not correct makes the changes as you see fit.

I would like to submit the Director today.

Have a good weekend

Mike

From: Taylor_Stillman@oxy.com<mailto:Taylor_Stillman@oxy.com> [mailto:Taylor_Stillman@oxy.com]
Sent: Thursday, June 09, 2016 4:36 PM
To: McMillan, Michael, EMNRD
Cc: Yolanda_Perez@oxy.com<mailto:Yolanda_Perez@oxy.com>
Subject: RE: Lost Tank 3-5 Commingling Application

Michael,

Per our phone conversation, the requested land ownership letters are attached. The updated facility diagram is also attached.

Please let us know if you have any questions on any of these materials and thank you for your help.

Respectfully,

Taylor Stillman

Production Engineer | Permian Resources Regulatory | Occidental Oil and Gas | 713.366.5945