



AE Order Number Banner

Report Description

This report shows an AE Order Number in Barcode format for purposes of scanning. The Barcode format is Code 39.



App Number: pGRL0917353484

1RP - 2210

NEW MEXICO SALT WATER DISPOSAL COMPANY

NMSWD
(New Mexico Salt Water Disposal)
P. O. Box 1518
Roswell, New Mexico 88201
505/622-3770

November 15, 2006

Mr. Larry Johnson
Oil Conservation Division
1625 French Dr.
Hobbs, NM 88240

Re: Produced Water Release - NMSWD C-141
T10S, R34E
Section 8: NE/4NE/4
Lea County, NM

Dear Larry:

In accordance with our recent conversation and the OCD guidelines
I am submitting C-141.

In the event you have any additional questions, please contact
me. My phone number appears on the Release Notification and
Corrective Action document.

Thank you for your help in this matter.

Very truly yours,

New Mexico Salt Water Disposal



James B. Read - Agent

JBR/jbr

Enclosures: C-141 dated November 15, 2006.



District I
1625 N. French Dr., Hobbs, NM 88240
District II
1301 W. Grand Avenue, Artesia, NM 88210
District III
1000 Rio Brazos Road, Aztec, NM 87410
District IV
1220 S. St. Francis Dr., Santa Fe, NM 87505

State of New Mexico
Energy Minerals and Natural Resources
Oil Conservation Division
1220 South St. Francis Dr.
Santa Fe, NM 87505

Form C-141
Revised October 10, 2003

Submit 2 Copies to appropriate
District Office in accordance
with Rule 116 on back
side of form

Release Notification and Corrective Action

OPERATOR

☒ Initial Report ☐ Final Report

Name of Company	New Mexico Salt Water Disposal	Contact:	James B. Read
Address:	P.O. Box 1518, Roswell, NM 88201	Telephone No.	580-226-0055
Facility Name:	Lateral gathering to NMSWD mainline	Facility Type:	Pipeline

Surface Owner:	State of New Mexico	Mineral Owner:	State of New Mexico	Lease No.	LG-6974-0003
----------------	---------------------	----------------	---------------------	-----------	--------------

LOCATION OF RELEASE

Unit Letter	Section	Township	Range	Feet from the	North/South Line	Feet from the	East/West Line	County
A	08	10S	34E	290	FNL	180	FEL	Lea

Latitude N 33.46826 Longitude West 103.47819

NATURE OF RELEASE

Type of Release:	Produced water	Volume of Release:	Unknown	Volume Recovered	4,500 bbls
Source of Release	Pipeline	Date and Hour of Occurrence	Date and Hour of Discovery 10/31/2006		
Was Immediate Notice Given?	<input checked="" type="checkbox"/> Yes <input type="checkbox"/> No <input type="checkbox"/> Not Required	If YES, To Whom?	Notified (Wednesday) 11/01/2006 Larry Johnson		
By Whom?	Jim Read	Date and Hour	(see above)		
Was a Watercourse Reached?	<input type="checkbox"/> Yes <input checked="" type="checkbox"/> No	If YES, Volume Impacting the Watercourse.			

If a Watercourse was Impacted, Describe Fully.*
No

Describe Cause of Problem and Remedial Action Taken.*
Break in line remove and dispose of free standing water.

Describe Area Affected and Cleanup Action Taken.*
300' x 150 ft. at location described above. Contained to this specific area.
Waiting on instructions from OCD to proceed with additional work.


I hereby certify that the information given above is true and complete to the best of my knowledge and understand that pursuant to NMOCD rules and regulations all operators are required to report and/or file certain release notifications and perform corrective actions for releases which may endanger public health or the environment. The acceptance of a C-141 report by the NMOCD marked as "Final Report" does not relieve the operator of liability should their operations have failed to adequately investigate and remediate contamination that pose a threat to ground water, surface water, human health or the environment. In addition, NMOCD acceptance of a C-141 report does not relieve the operator of responsibility for compliance with any other federal, state, or local laws and/or regulations.

Signature:	OIL CONSERVATION DIVISION		
Printed Name:	James B. Read	Approved by District Supervisor:	ENVIRONMENTAL SUPERVISOR
Title:	Agent	Approval Date:	5-24-07
E-mail Address:	jbro@brightnet.com	Expiration Date:	8-29-07
Date:	11/15/2006	Conditions of Approval:	Attached <input type="checkbox"/>
Phone:	580/226-0055	SUBMIT FIRM C-141 w/ SUPPORTING DATA BY	

* Attach Additional Sheets If Necessary

facility - PAC 0715129614
incident - PAC 0715129695
application - PAC 0715131632

RP # 1389



NEW MEXICO SALT WATER.
STATION 11 UNIT LTR A 21 10 34

District I
1625 N. French Dr., Hobbs, NM 88240
District II
1301 W. Grand Avenue, Artesia, NM 88210
District III
1000 Rio Brazos Road, Aztec, NM 87410
District IV
1220 S. St. Francis Dr., Santa Fe, NM 87505

State of New Mexico
Energy Minerals and Natural Resources
Oil Conservation Division
1220 South St. Francis
Santa Fe, NM 87505

STA 11- SEC 21 10 34
INT WTR TO:
CONTINENTAL ST #1
30 025 22551
F1B 10 34

Form C-141
Revised October 10, 2003
2 Copies to appropriate
District Office in accordance
with Rule 116 on back
side of form

Release Notification and Cor

OPERATOR

☒ Initial Report ☐ Final Report

Name of Company New Mexico Salt Water Disposal
Address: P.O. Box 1518, Roswell, NM 88201
Facility Name: Lateral gathering to NMSWD mainline

Contact: James B. Read
Telephone No.
Facility Type:

ST. 28 (2ND WELL)
TAKE LESS
WTR.

Surface Owner: State of New Mexico Mineral Owner: State of New Mexico

6974-0003

LOCATION OF RELEASE

Unit Letter	Section	Township	Range	Feet from the	North/South Line
A	08	10S	34E	290	FNL

L 28 10 34
30 025 22558
BREAK 1 mi FROM STA 11 d
3/4 mi FROM HUMBLE WELL

Latitude N 33.46826 Longitude West 103.47819

NATURE OF RELEASE

WTR 60


Type of Release: Produced water	Volume of Release: Unknown	Volume Recovered 4,500 bbls
Source of Release Pipeline	Date and Hour of Occurrence	Date and Hour of Discovery 10/31/2006
Was Immediate Notice Given? <input checked="" type="checkbox"/> Yes <input type="checkbox"/> No <input type="checkbox"/> Not Required	If YES, To Whom? Larry Johnson	Notified (Wednesday) 11/01/2006
By Whom? Jim Read	Date and Hour (see above)	
Was a Watercourse Reached? <input type="checkbox"/> Yes <input checked="" type="checkbox"/> No	If YES, Volume Impacting the Watercourse.	

If a Watercourse was Impacted, Describe Fully.*
No


Describe Cause of Problem and Remedial Action Taken.*
Break in line remove and dispose of free standing water.

Describe Area Affected and Cleanup Action Taken.*
300' x 150 ft. at location described above. Contained to this specific area.
Waiting on instructions from OCD to proceed with additional work.

I hereby certify that the information given above is true and complete to the best of my knowledge and understand that pursuant to NMOCD rules and regulations all operators are required to report and/or file certain release notifications and perform corrective actions for releases which may endanger public health or the environment. The acceptance of a C-141 report by the NMOCD marked as "Final Report" does not relieve the operator of liability should their operations have failed to adequately investigate and remediate contamination that pose a threat to ground water, surface water, human health or the environment. In addition, NMOCD acceptance of a C-141 report does not relieve the operator of responsibility for compliance with any other federal, state, or local laws and/or regulations.

Signature: 
Printed Name: James B. Read
Title: Agent
E-mail Address: jbro@brightnet.com
Date: 11/15/2006 Phone: 580/226-0055

OIL CONSERVATION DIVISION

Approved by District Supervisor: 
Approval Date: 5-24-07 Expiration Date: 8-24-07
Conditions of Approval:
Attached ☐

* Attach Additional Sheets If Necessary

facility - FPAC 0715129614
incident - FPAC 0715129695
application - FPAC 0715131632

SUBMIT FINAL C-141 w/
SUPPORTING DATA BY

RP # 1389

NMSWD
(New Mexico Salt Water Disposal)
P. O. Box 1518
Roswell, New Mexico 88201
505/622-3770

November 15, 2006

Mr. Larry Johnson
Oil Conservation Division
1625 French Dr.
Hobbs, NM 88240

Re: Produced Water Release - NMSWD C-141
T10S, R34E
Section 8: NE/4NE/4
Lea County, NM

Dear Larry:

In accordance with our recent conversation and the OCD guidelines
I am submitting C-141.

In the event you have any additional questions, please contact
me. My phone number appears on the Release Notification and
Corrective Action document.

Thank you for your help in this matter.

Very truly yours,

New Mexico Salt Water Disposal



James B. Read - Agent

JBR/jbr

Enclosures: C-141 dated November 15, 2006.



District I
1625 N. French Dr., Hobbs, NM 88240
District II
1301 W. Grand Avenue, Artesia, NM 88210
District III
1000 Rio Brazos Road, Aztec, NM 87410
District IV
1220 S. St. Francis Dr., Santa Fe, NM 87505

State of New Mexico
Energy Minerals and Natural Resources

Oil Conservation Division
1220 South St. Francis Dr.
Santa Fe, NM 87505

Form C-141
Revised October 10, 2003

Submit 2 Copies to appropriate
District Office in accordance
with Rule 116 on back
side of form

Release Notification and Corrective Action

OPERATOR

☐ Initial Report ☒ Final Report

Name of Company: NEW MEXICO SALT WATER DISPOSAL CO., INC.	Contact RORY MCMINN (575/626-7100 CELL)
Address P.O. BOX 1518	Telephone No.
Facility Name FLOWLINE	Facility Type FLOWLINE
Surface Owner STATE OF NEW MEXICO	Mineral Owner
Lease No.	

LOCATION OF RELEASE

Unit Letter O	Section 32	Township 9S	Range 34E	Feet from the 1'0"	North/South Line SOUTH	Feet from the	East/West Line	County LEA
------------------	---------------	----------------	--------------	-----------------------	---------------------------	---------------	----------------	---------------

Latitude W33° 29.021' Longitude N103° 29.244' TO N103° 29.061'

NATURE OF RELEASE

Type of Release PRODUCED WATER	Volume of Release 5 BARRELS	Volume Recovered 0
Source of Release BURNED 2" POLY FLOWLINE	Date and Hour of Occurrence 6-13-09	Date and Hour of Discovery 6-113-09
Was Immediate Notice Given? <input type="checkbox"/> Yes <input checked="" type="checkbox"/> No <input type="checkbox"/> Not Required	If YES, To Whom?	
By Whom?	Date and Hour	
Was a Watercourse Reached? <input type="checkbox"/> Yes <input checked="" type="checkbox"/> No	If YES, Volume Impacting the Watercourse.	

If a Watercourse was Impacted, Describe Fully.*

Describe Cause of Problem and Remedial Action Taken.* CATO FIRE EXTENDED SOUTHEAST TO 9S, 34E. FIRE BURNED WEEDS AND SHRUBS WHICH CAUSED THOSE PLANTS WITH LARGE STEMS THAT GREW NEXT TO OR ADJACENT TO THE FLOWLINE TO BURN HOTTER AND LONGER THUSLY HEAT WEAKENING THE 2" POLY FLOWLINE ALLOWING IT TO BE COMPROMISED.

Describe Area Affected and Cleanup Action Taken.* PUMPER AND POLY REPLACEMENT CREW (ONDA-LAY PIPE & RENTAL) DETERMINED THAT WITH THE FIRE DAMAGE AND THE SANDY NATURE OF THE SURFACE THAT ANY ATTEMPT TO REMOVE ANY SOIL UPON WHICH PRODUCED WATER COLLECTED TO BE MORE DETERMENTAL TO THE AREA, ESPECIALLY AFTER THE DAMAGE TO FLORA, THAN IF LEFT ALONE. THE PENETRATION OF THE PRODUCED WATER WAS LIMITED TO NO MORE THAN 3 INCHES FROM THE SURFACE DUE TO THE HEAT OF FIRE AND TEMPERATURE OF TOPSOIL. APPROXIMATELY 1,000 FEET OF 2" POLY FLOWLINE WAS REPLACED DUE TO CONCERN THAT ADDITIONAL WEAKENING MAY HAVE OCCURRED. ESTIMATED SOIL CONTAMINATION WAS 7.5 SQUARE FEET OR 500 LBS OF BLOWSAND.

I hereby certify that the information given above is true and complete to the best of my knowledge and understand that pursuant to NMOCD rules and regulations all operators are required to report and/or file certain release notifications and perform corrective actions for releases which may endanger public health or the environment. The acceptance of a C-141 report by the NMOCD marked as "Final Report" does not relieve the operator of liability should their operations have failed to adequately investigate and remediate contamination that pose a threat to ground water, surface water, human health or the environment. In addition, NMOCD acceptance of a C-141 report does not relieve the operator of responsibility for compliance with any other federal, state, or local laws and/or regulations.

OIL CONSERVATION DIVISION

Signature 	Approved by District Supervisor:	
Printed Name: RORY MCMINN	Approval Date:	Expiration Date:
Title: AGENT/CONSULTANT	Conditions of Approval:	
E-mail Address: RORY.MCMINN@SAGESERVGROUP.COM	Attached <input type="checkbox"/>	
Date: 7-20-09 Phone: 575/622-8800	IRF-09.6.2210	

* Attach Additional Sheets If Necessary

COMPANY INFORMED THAT DELINEATION AND IF NECESSARY REMEDIATION IS NEEDED. COMPANY WILL PROCEED W/ DELINEATION AND SUBMIT ADDENDED FINAL C-141. *Jeffrey Jekins*
08/05/2009