

ABOVE THIS LINE FOR DIVISION USE ONLY

NEW MEXICO OIL CONSERVATION DIVISION
- Engineering Bureau -
1220 South St. Francis Drive, Santa Fe, NM 87505



ADMINISTRATIVE APPLICATION CHECKLIST

THIS CHECKLIST IS MANDATORY FOR ALL ADMINISTRATIVE APPLICATIONS FOR EXCEPTIONS TO DIVISION RULES AND REGULATIONS WHICH REQUIRE PROCESSING AT THE DIVISION LEVEL IN SANTA FE

Application Acronyms:

[NSL-Non-Standard Location] [NSP-Non-Standard Proration Unit] [SD-Simultaneous Dedication]
[DHC-Downhole Commingling] [CTB-Lease Commingling] [PLC-Pool/Lease Commingling]
[PC-Pool Commingling] [OLS - Off-Lease Storage] [OLM-Off-Lease Measurement]
[WFX-Waterflood Expansion] [PMX-Pressure Maintenance Expansion] - PLC 455
[SWD-Salt Water Disposal] [IPI-Injection Pressure Increase] - Chevron USA Inc
[EOR-Qualified Enhanced Oil Recovery Certification] [PPR-Positive Production Response] 4323

- [1] **TYPE OF APPLICATION** - Check Those Which Apply for [A]
- [A] Location - Spacing Unit - Simultaneous Dedication
☐ NSL ☐ NSP ☐ SD
- Check One Only for [B] or [C]
- [B] Commingling - Storage - Measurement
☐ DHC ☒ CTB ☐ PLC ☐ PC ☐ OLS ☒ OLM
- [C] Injection - Disposal - Pressure Increase - Enhanced Oil Recovery
☐ WFX ☐ PMX ☐ SWD ☐ IPI ☐ EOR ☐ PPR
- [D] Other: Specify _____
- [2] **NOTIFICATION REQUIRED TO:** - Check Those Which Apply, or ☐ Does Not Apply
- [A] ☐ Working, Royalty or Overriding Royalty Interest Owners
- [B] ☐ Offset Operators, Leaseholders or Surface Owner
- [C] ☐ Application is One Which Requires Published Legal Notice
- [D] ☒ Notification and/or Concurrent Approval by BLM or SLO
U.S. Bureau of Land Management - Commissioner of Public Lands, State Land Office
- [E] ☐ For all of the above, Proof of Notification or Publication is Attached, and/or,
- [F] ☐ Waivers are Attached

[3] **SUBMIT ACCURATE AND COMPLETE INFORMATION REQUIRED TO PROCESS THE TYPE OF APPLICATION INDICATED ABOVE.**

[4] **CERTIFICATION:** I hereby certify that the information submitted with this application for administrative approval is **accurate** and **complete** to the best of my knowledge. I also understand that **no action** will be taken on this application until the required information and notifications are submitted to the Division.

Note: Statement must be completed by an individual with managerial and/or supervisory capacity.

Cindy Herrera-Murillo
Print or Type Name

Signature

Permitting Specialist
Title

08/09/2016
Date

Cherreramurillo@chevron.com
e-mail Address

RECEIVED OOD
MAY 11 2016
Well
- AVGSA4#6
30-025-21420
+ 75 Well
Pool
- ULC44m, A60
RCCP
61780
- ULC44m BLinebny
61850
- ULC44m, GmArbny
SAW Andries
62180
- ULC 025 606583A
Bore Springs
97930



Cindy Herrera-Murillo
Regulatory Specialist
Midcontinent BU

Chevron North America
Exploration and Production Company
(A Chevron U.S.A. Inc. Division)
1616 W. Bender Blvd Room 134
Hobbs FMT, Hobbs, NM 88240
Tel 575-263-0431
Cherreramurillo@chevron.com

August 9, 2016

Oil Conservation Division
Attn: Engineering Department
1220 St. Francis Drive
Santa Fe, NM87505

Application for surface commingle, Vacuum Grayburg San Andres Pool, Lea County, NM (T18S, R34E, Section 1 & 2)

Dear Sirs,

Chevron U.S.A. Inc. respectfully requests administrative approval to surface commingle oil, gas and water production from the Vacuum Grayburg San Andres Pool through Chevron's Vacuum Grayburg San Andres Unit Central Tank Battery. Chevron requests the approval to minimize surface disturbance and future traffic by concentrating activities at one battery. Wells producing to this battery include the Vacuum Grayburg San Andres Unit wells listed in the following page. These wells are located in Section 1 & 2, T 18S, R 34E in Lea County, New Mexico. Chevron U.S.A. would also like to commingle the oil and water from all of the wells located in the current ABO Reef Consolidated Battery with the Vacuum Grayburg San Andres Unit Central Battery. A list of all wells currently routed to the Abo Reef Consolidated Battery can be found on the following pages.

The working interest and federal royalty rate are the same for all leases involved in this request (100% Chevron.). These wells were completed in the 1970's. Each lease will be measured continuously through a two-phase metering separator located at the VGSA central tank battery. This two phase separator will be equipped with a Coriolis meter that will quantify the amount of production (oil and water) all of the wells that are not in the test separators make. The water and oil amounts from the two phase separator as well as the water and oil numbers from the two test separators will be added together to obtain the total water and oil produced for the Abo Reef Battery. The gas will be metered and sold the same as it was before to Targa. The gas will come off of the two test separators and will be metered at each and then sent to the gas scrubber. The gas off of the two phase separator will also go to the gas scrubber where it will be commingled with the gas at the test separators. Once the gas leaves the gas scrubber it will be sold to Targa at the gas sales meter.

Two of the wells each day will be diverted to one of the two test separators (A or B) to go through a 24-hour testing period to quantify the amount of production (oil, water, and gas) from each well per day.

Sincerely,

Cindy Herrera-Murillo
Cindy Herrera-Murillo
Permitting Specialist

APPLICATION FOR COMMINGLING AT A COMMON CENTRAL TANK BATTERY. CHEVRON USA INC. VACUUM GRAYBURG SAN ANDRES UNITS

APPLICATION FOR COMMINGLING and OFF LEASE MEASUREMENT AT A COMMON CENTRAL TANK BATTERY

Proposal for commingling all oil, water, and gas for the VGSAU wells. Proposal to commingle the oil, water, and some entrained gas for the HOBBS N ST 001, HOBBS N ST 2, HOBBS N ST 5, NM AB ST 02, NM AB ST 09, NM AB ST 09, NM R NCT 4 #3, NM R NCT 4 #4, NM R NCT 4 #5, NM R NCT 4 #6, NM R NCT 4 #7, STATE AN 01 BLN, STATE AN 02 H, STATE AN 03 BLN, STATE AN 04, STATE AN 05 H, STATE AN 06, STATE AN 11B, STATE AN 13, STATE AN 14 BLN, STATE AN 15 BLN.

Proposal for Vacuum Grayburg San Andres Unit
Chevron USA Inc. is requesting approval for the Commingling of oil and gas.

Vacuum Grayburg San Andres Unit							
Well Names	Locations	API Numbers	Pool	Oil BOPD	Oil Gravity	Gas MCFPD	Gas BTU
See Attachment	See Pages 6 -8	See Attachment	VGSAU	1750	37.7	450	926
See Attachment	See Page 7	See Attachment	ABO Reef Drinkard Blineberry	182	39	350	1364

Oil & Gas metering:

The former ABO Reef Battery will be metered the same way that it was previously in the original commingling agreement for the wells (App No. PTGW 1007537736). The wells will go into a common production header where two wells will be sent to two separate 3-phase test separators for a 24-hour to quantify gas, water, and oil volumes for each well at least once a month. The oil and water from the test separators will be measured through a turbine meter and the gas from the test separators will be measured through an orifice meter and then sold through a sales meter to Targa. The wells that are not in the test separator will be sent to a two-phase separator. The oil and water from the two-phase separator will be measured via a Coriolis meter before being sent to the VGSAU Battery. The gas from the two-phase separator will be measured through an orifice meter and will be sold through a sales meter to Targa. The wells at the former ABO Reef Battery are HOBBS N ST 001, HOBBS N ST 2, HOBBS N ST 5, NM AB ST 02, NM AB ST 09, NM AB ST 09, NM AB ST 10, NM R NCT 4 #3, NM R NCT 4 #4, NM R NCT 4 #5, NM R NCT 4 #6, NM R NCT 4 #7, STATE AN 01 BLN, STATE AN 02 H, STATE AN 03 BLN, STATE AN 04, STATE AN 05 H, STATE AN 06, STATE AN 11B, STATE AN 13, STATE AN 14 BLN, STATE AN 15 BLN.

The VGSAU Satellite 1 location will have the wells going to a common production header and will then have the option to go to a 2-phase test separator or a 2-phase production separator. The well that goes to the test separator will have a 24-hr to quantify the amount of oil, water, and gas. The water and oil coming off of the test separators will be measured through a Coriolis meter. The gas from the test separator will be measured through a Coriolis meter. Each well at VGSAU Sat. 1 will go through the test separator for 24 hours at least once a month. The remaining wells that will not be in the test separator for their monthly test will go to the production separator. The oil and water from the production separator will be measured through a Coriolis meter. The gas coming off of the test separator will go to the gas scrubber as well as the gas from the production separator. The gas from the gas scrubber will go through a sales meter to Targa. The water and oil from Sat. 1 one will go in a common line to the VGSAU Battery. The wells at the VGSAU Satellite 1 are: VGSAU 006, VGSAU 007, VGSAU 021, VGSAU 022, VGSAU 036, VGSAU 037, VGSAU 051, VGSAU 052, VGSAU 053, VGSAU 054, VGSAU 064, VGSAU 066, VGSAU 137, VGSAU 138H, VGSAU 139, VGSAU 152, VGSAU 153, VGSAU 154.

APPLICATION FOR COMMINGLING AT A COMMON CENTRAL TANK BATTERY. CHEVRON USA INC. VACUUM GRAYBURG SAN ANDRES UNITS

remaining wells that will not be in the test separator for their monthly test will go to the production separator. The oil and water from the production separator will be measured through a Coriolis meter. The gas coming off of the test separator will go to the gas scrubber as well as the gas from the production separator. The gas from the gas scrubber will go through a meter to the Chevron Buckeye Gas Plant. The water and oil from Sat.2 one will go in a common line to the VGSAU Battery. VGSAU 040, VGSAU 041, VGSAU 042, VGSAU 043, VGSAU 055, VGSAU 056, VGSAU 057, VGSAU 140, VGSAU 141, VGSAU 142, VGSAU 143, VGSAU 155, VGSAU 156, VGSAU 157, VGSAU 158, VGSAU 159LLW, VGSAU 228, VGSAU 258, and VGSAU 405.

The VGSAU Satellite3 location will have the wells going to a common production header and will then have the option to go to a 2-phase test separator or a 2-phase production separator. The well that goes to the test separator will have a 24-hr to quantify the amount of oil, water, and gas. The water and oil coming off of the test separators will be measured through a Coriolis meter. The gas from the test separator will be measured through a Coriolis meter. Each well at VGSAU Sat. 3 will go through the test separator for 24 hours at least once a month. The remaining wells that will not be in the test separator for their monthly test will go to the production separator. The oil and water from the production separator will be measured through a Coriolis meter. The gas coming off of the test separator will go to the gas scrubber as well as the gas from the production separator. The gas from the gas scrubber will go through a sales meter to Targa. The water and oil from Sat.3 one will go in a common line to the VGSAU Battery. The wells at VGSAU Satellite 3 are: VGSAU 008, VGSAU 009, VGSAU 010, VGSAU 012H, VGSAU 013H, VGSAU 024H, VGSAU 025, VGSAU 026, VGSAU 039, VGSAU 110H, VGSAU 126H, VGSAU 128H, VGSAU 212, VGSAU 227, and VGSAU 327.

The VGSAU Battery will meter its oil through a LACT sales unit after it is separated from the water and placed into the oil stock tanks. The water will be separated from the two gun barrels in the battery and will then be transferred to a 10k bbl water tank and metered before it is reinjected into the VGSAU field or disposed in an SWD. The gas from the VGSAU battery will be sent through a VRU or GRU and then pass through a meter before it is sent to the Chevron Buckeye Gas Plant.

Process and Flow Descriptions:

The flow of production is shown in detail on the enclosed facility flow diagram and map which shows the lease boundaries, location of wells, and locations of the flow lines, facility, and gas sales meter. The commingling of this will not result in reduced royalty or improper measurement of production. The proposed commingling will reduce the surface facility footprint and overall emissions.

Chevron U.S.A. Inc. understands the requested approval will not constitute the granting of any right-of-way or construction rights not granted by the lease instrument.

The VGSAU Central tank battery is located at: Lot 3 of Section 2, Township 18 South, Range 34 East, N.M.P.M., Lea County, New Mexico

The ABO Reef Battery is located at: Lot B of Section 7, Township 18 South, Range 35 East, N.M.P.M., Lea County, New Mexico

All royalty and overriding interest owners will be notified. Chevron is the only working interest owner.

Printed Name: Cole Matteson

Title: Facility Engineer

Date: 8/1/2016

APPLICATION FOR COMMINGLING AT A COMMON CENTRAL TANK BATTERY. CHEVRON USA
INC.VACUUM GRAYBURG SAN ANDRES UITS

Economic Justification Work Sheet
VGSA UNIT Central Tank Battery

Unit	Royalty Rate	Federal Tract Percentage of Total Unit Area	BOPD	Oil Gravity (@60 deg)	Value / BBL	MCFPD	DRY BTU	Value / MCF
VGSAU	12.5%	0%	1750	37.7	36.40	300	926	1.62
ABO Reef Consolidated Battery	12.5%	0%	182	39	36.4	350	1364	1.62

Economic combined gas production	BOPD	Oil Gravity (@60 deg)	Value / BBL	MCFPD	DRY BTU	Value / MCF
	1930	38.4	36.40	750	1145	1.62

The commingling of gas between the captioned wells will not have an impact on the value of the production, as the oil to be commingled has similar APIs (36-38). The oil, gas, and water from the VGSAU wells have been comingled already and come from a common pool.

Printed Name: Adedeji Adebare

Title: Reservoir Engineer

Date: 8/1/2016

APPLICATION FOR COMMINGLING AT A COMMON CENTRAL TANK BATTERY. CHEVRON USA
INC.VACUUM GRAYBURG SAN ANDRES UINTS

Chevron U.S.A. Inc. is requesting approval for the Central Tank Battery and off lease measurement, sales, and storage for the following wells:

Well	API	Location	Pool	BOPD	Gravity
VGSAU 006	3002521420	M -2-18S-34E (990 FSL & 990 FWL)	GRAYBURG/SAN ANDRES	4	38
VGSAU 007	3002502277	N -2-18S-34E (660 FSL & 1987 FWL)	GRAYBURG/SAN ANDRES	6	38
VGSAU 021	3002502276	L -2-18S-34E (1980 FSL & 660 FWL)	GRAYBURG/SAN ANDRES	1	38
VGSAU 022	3002502273	K -2-18S-34E (1980 FSL & 1980 FWL)	GRAYBURG/SAN ANDRES	14	38
VGSAU 036	3002502269	E -2-18S-34E (1980 FNL & 660 FWL)	GRAYBURG/SAN ANDRES	2	38
VGSAU 037	3002502268	F -2-18S-34E (1980 FNL & 1980 FWL)	GRAYBURG/SAN ANDRES	23	38
VGSAU 038	3002502265	G -2-18S-34E (1980 FNL & 1980 FEL)	GRAYBURG/SAN ANDRES	30	38
VGSAU 051	3002502266	D -2-18S-34E (660 FNL & 660 FWL)	GRAYBURG/SAN ANDRES	1	38
VGSAU 052	3002502267	C -2-18S-34E (660 FNL & 1980 FWL)	GRAYBURG/SAN ANDRES	6	38
VGSAU 053	3002502262	B -2-18S-34E (660 FNL & 1980 FEL)	GRAYBURG/SAN ANDRES	8	38
VGSAU 054	3002502263	A -2-18S-34E (675 FNL & 660 FEL)	GRAYBURG/SAN ANDRES	16	38
VGSAU 064	3002502227	M -35-17S-34E (660 FSL & 660 FWL)	GRAYBURG/SAN ANDRES	5	38
VGSAU 066	3002502226	L -35-17S-34E (1980 FSL & 660 FWL)	GRAYBURG/SAN ANDRES	13	38
VGSAU 137	3002538554	E -2-18S-34E (1980 FNL & 1310 FWL)	GRAYBURG/SAN ANDRES	8	38
VGSAU 138 H	3002530754	F -2-18S-34E (1980 FNL & 2583 FWL)	GRAYBURG/SAN ANDRES	33	38
VGSAU 139	3002530755	H -2-18S-34E (1980 FNL & 1282 FEL)	GRAYBURG/SAN ANDRES	23	38
VGSAU 152	3002530803	D -2-18S-34E (660 FNL & 1310 FWL)	GRAYBURG/SAN ANDRES	5	38
VGSAU 153	3002530802	C -2-18S-34E (660 FNL & 2630 FWL)	GRAYBURG/SAN ANDRES	3	38
VGSAU 154	3002530801	B -2-18S-34E (660 FNL & 1331 FEL)	GRAYBURG/SAN ANDRES	12	38
VGSAU 040	3002502252	E -1-18S-34E (1980 FNL & 660 FWL)	GRAYBURG/SAN ANDRES	31	38
VGSAU 041	3002502249	F -1-18S-34E (1980 FNL & 1980 FWL)	GRAYBURG/SAN ANDRES	39	38
VGSAU 042	3002502245	G -1-18S-34E (1980 FNL & 1980 FEL)	GRAYBURG/SAN ANDRES	64	38
VGSAU 043	3002502247	H -1-18S-34E (1980 FNL & 484 FEL)	GRAYBURG/SAN ANDRES	84	38
VGSAU 055	3002502250	D -1-18S-34E (660 FNL & 660 FWL)	GRAYBURG/SAN ANDRES	101	38
VGSAU 056	3002502251	C -1-18S-34E (671 FNL & 1980 FWL)	GRAYBURG/SAN ANDRES	68	38

APPLICATION FOR COMMINGLING AT A COMMON CENTRAL TANK BATTERY. CHEVRON USA
INC.VACUUM GRAYBURG SAN ANDRES UINTS

VGSAU 057	3002502248	B -1-18S-34E (660 FNL & 1980 FEL)	GRAYBURG/SAN ANDRES	42	38
VGSAU 140	3002530756	H -2-18S-34E (1980 FNL & 10 FEL)	GRAYBURG/SAN ANDRES	65	38
VGSAU 141	3002530797	E -1-18S-34E (1980 FNL & 1309 FWL)	GRAYBURG/SAN ANDRES	64	38
VGSAU 142	3002530843	F -1-18S-34E (1980 FNL & 2628 FWL)	GRAYBURG/SAN ANDRES	7	38
VGSAU 143	3002530844	H -1-18S-34E (1980 FNL & 1250 FEL)	GRAYBURG/SAN ANDRES	86	38
VGSAU 155	3002530800	A -2-18S-34E (660 FNL & 10 FEL)	GRAYBURG/SAN ANDRES	13	38
VGSAU 156	3002530851	C -1-18S-34E (660 FNL & 1330 FWL)	GRAYBURG/SAN ANDRES	67	38
VGSAU 157	3002530717	C -1-18S-34E (710 FNL & 2530 FWL)	GRAYBURG/SAN ANDRES	104	38
VGSAU 158	3002530718	B -1-18S-34E (660 FNL & 1330 FEL)	GRAYBURG/SAN ANDRES	91	38
VGSAU 159 LLW	3002533464	A -1-18S-34E (907 FNL & 350 FEL)	GRAYBURG/SAN ANDRES	79	38
VGSAU 228	3002538628	I -1-18S-34E (2180 FSL & 690 FEL)	GRAYBURG/SAN ANDRES	7	38
VGSAU 258	3002532009	A -1-18S-34E (660 FNL & 510 FEL)	GRAYBURG/SAN ANDRES	75	38
VGSAU 405 LLW	3002538783	H -1-18S-34E (1910 FNL & 40 FEL)	GRAYBURG/SAN ANDRES	59	38
VGSAU 008	3002502275	O -2-18S-34E (660 FSL & 1980 FEL)	GRAYBURG/SAN ANDRES	15	38
VGSAU 009	3002502274	P -2-18S-34E (660 FSL & 660 FEL)	GRAYBURG/SAN ANDRES	30	38
VGSAU 010	3002502258	M -1-18S-34E (660 FSL & 660 FWL)	GRAYBURG/SAN ANDRES	33	38
VGSAU 012 H	3002502259	O -1-18S-34E (660 FSL & 1980 FEL)	GRAYBURG/SAN ANDRES	42	38
VGSAU 013 H	3002502260	P -1-18S-34E (660 FSL & 660 FEL)	GRAYBURG/SAN ANDRES	57	38
VGSAU 023 H	3002502272	J -2-18S-34E (1980 FSL & 1980 FEL)	GRAYBURG/SAN ANDRES	10	38
VGSAU 024 H	3002502271	I -2-18S-34E (1980 FSL & 660 FEL)	GRAYBURG/SAN ANDRES	27	38
VGSAU 025	3002502256	L -1-18S-34E (1980 FSL & 660 FWL)	GRAYBURG/SAN ANDRES	45	38
VGSAU 026	3002502255	K -1-18S-34E (1980 FSL & 1980 FWL)	GRAYBURG/SAN ANDRES	22	38
VGSAU 027	3002502254	J -1-18S-34E (1980 FSL & 1980 FEL)	GRAYBURG/SAN ANDRES	16	38
VGSAU 039	3002502264	H -2-18S-34E (1980 FNL & 660 FEL)	GRAYBURG/SAN ANDRES	26	38
VGSAU 110 H	3002536500	M -1-18S-34E (653 FSL & 20 FWL)	GRAYBURG/SAN ANDRES	3	38
VGSAU 113 LLW	3002541369	P -1-18S-34E (820 FSL & 175 FEL)	GRAYBURG/SAN ANDRES	30	38
VGSAU 126 H	3002532026	L -1-18S-34E (1980 FSL & 1308 FWL)	GRAYBURG/SAN ANDRES	32	38

APPLICATION FOR COMMINGLING AT A COMMON CENTRAL TANK BATTERY. CHEVRON USA
INC.VACUUM GRAYBURG SAN ANDRES UINTS

VGSAU 128 H	3002532028	I -1-18S-34E (1980 FSL & 1220 FEL)	GRAYBURG/SAN ANDRES	25	38
VGSAU 212	3002532004	O -1-18S-34E (660 FSL & 1650 FEL)	GRAYBURG/SAN ANDRES	43	38
VGSAU 227	3002531993	J -1-18S-34E (1980 FSL & 1755 FEL)	GRAYBURG/SAN ANDRES	9	38
VGSAU 327	3002538627	K -1-18S-34E (1945 FSL & 2585 FWL)	GRAYBURG/SAN ANDRES	15	38

Well	API	Location	Pool	BOPD	Gravity
HOBBS N ST 001	3002503108	D -8-18S-35E (330 FNL & 358 FWL)	BLINEBRY	0	36
HOBBS N ST 2	3002503109	C -8-18S-35E (330 FNL & 1650 FWL)	BLINEBRY	3	36
HOBBS N ST 5	3002526604	H -8-18S-35E (1980 FNL & 330 FEL)	ABO REEF	12	39
NM AB ST 02	3002503085	P -6-18S-35E (660 FSL & 560 FEL)	ABO REEF	9	39
NM AB ST 09	3002530139	P -6-18S-35E (538 FSL & 818 FEL)	ABO REEF	20	39
NM AB ST 10	3002531991	J -6-18S-35E (2085 FSL & 1872 FEL)	DRINKARD (BLINEBRY SP6)	0	39
NM R NCT 4 #3	3002540060	C -7-18S-35E (990 FNL & 2225 FWL)	BLINEBRY	20	36
NM R NCT 4 #4	3002540061	D -7-18S-35E (990 FNL & 1200 FWL)	BLINEBRY	6	36
NM R NCT 4 #5	3002540062	C -7-18S-35E (330 FNL & 1835 FWL)	BLINEBRY	3	36
NM R NCT 4 #6	3002540063	D -7-18S-35E (375 FNL & 470 FWL)	BLINEBRY	4	36
NM R NCT 4 #7	3002540122	D -7-18S-35E (990 FNL & 490 FWL)	BLINEBRY	9	36
STATE AN 01 BLN	3002503101	A -7-18S-35E (330 FNL & 990 FEL)	BLINEBRY	8	36
STATE AN 02 H	3002503102	B -7-18S-35E (330 FNL & 2100 FEL)	ABO REEF	16	39
STATE AN 03 BLN	3002503103	G -7-18S-35E (1650 FNL & 2310 FEL)	BLINEBRY	21	36
STATE AN 04	3002503104	H -7-18S-35E (1650 FNL & 990 FEL)	BLINEBRY	33	36
STATE AN 05 H	3002503105	J -7-18S-35E (2310 FSL & 2310 FEL)	ABO REEF	30	39
STATE AN 06	3002503106	O -7-18S-35E (990 FSL & 2310 FEL)	ABO REEF	2	39
STATE AN 11B	3002534097	B -7-18S-35E (900 FNL & 1440 FEL)	BLINEBRY	11	36
STATE AN 13	3002540059	B -7-18S-35E (990 FNL & 2310 FEL)	BLINEBRY	14	36
STATE AN 14 BLN	3002541295	A -7-18S-35E (500 FNL & 590 FEL)	BLINEBRY	23	36
STATE AN 15 BLN	3002541296	G -7-18S-35E (1670 FNL & 1650 FEL)	BLINEBRY	14	36

APPLICATION FOR COMMINGLING AT A COMMON CENTRAL TANK BATTERY. CHEVRON USA INC.VACUUM GRAYBURG SAN ANDRES
UNITS

VGSAU Unit and Abo Reef Battery

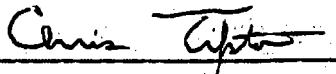
Owner Information

VGSAU Unit Battery - Lot 3 of Section 2, T18S, R34, NMPM, Lea County, New Mexico

Abo Reef Battery - Lot B of Section 7, T17S, R35E, NMPM, Lea County, New Mexico

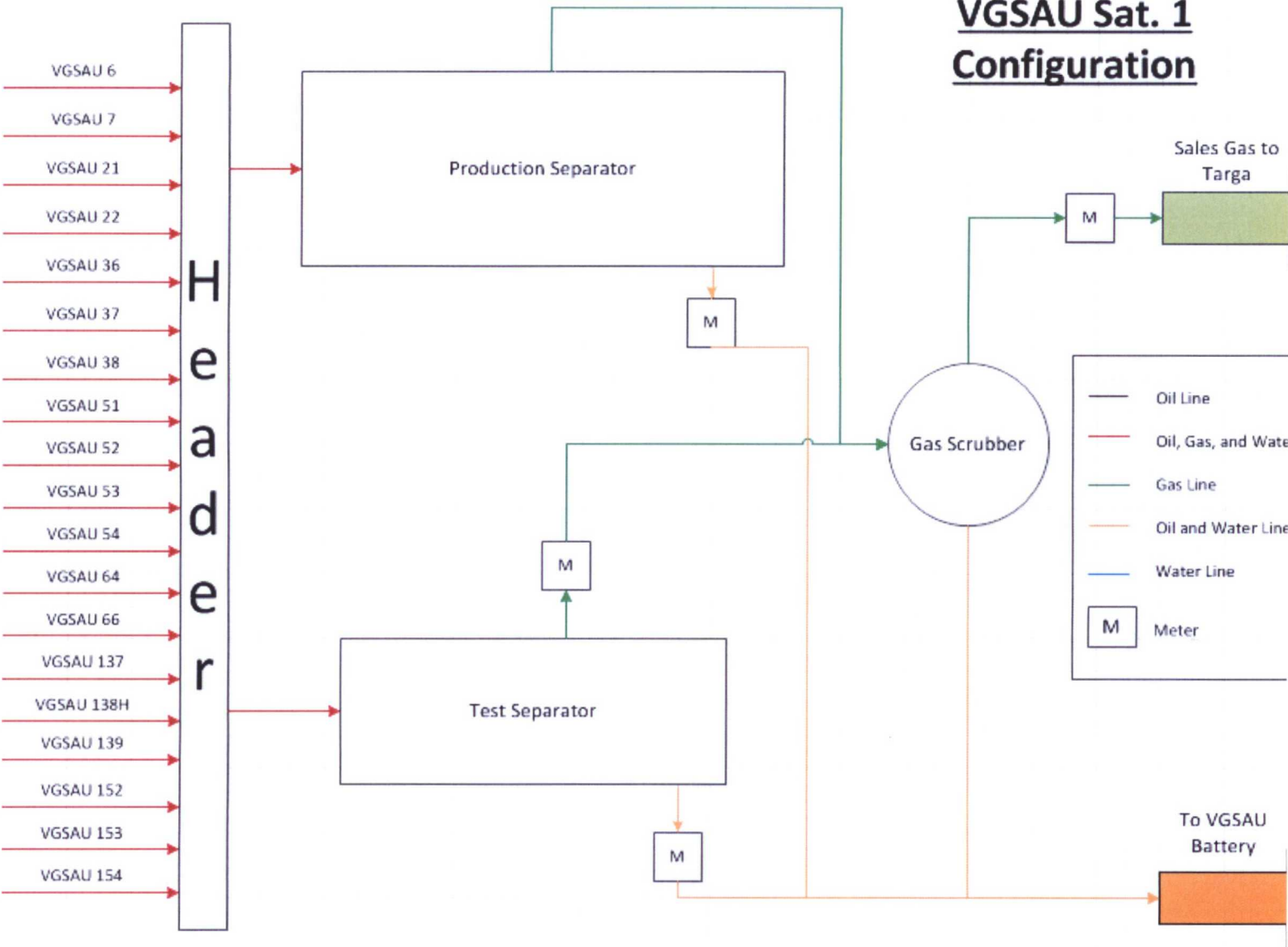
Lease	Interest Type	Name	Address	City	State Code	Zip Code
B0-1080-0003	State	Chevron USA Inc	PO Box 2100	Houston	TX	77252
B0-1306-0003	State	Chevron USA Inc	PO Box 2100	Houston	TX	77252
B0-0867-0003	State	Chevron USA Inc	PO Box 2100	Houston	TX	77252
B0-3011-0003	State	Chevron USA Inc	PO Box 2100	Houston	TX	77252
B0-1446-0003	State	Chevron USA Inc	PO Box 2100	Houston	TX	77252
B0-1189-0003	State	Chevron USA Inc	PO Box 2100	Houston	TX	77252
B0-0936-0017	State	JM Leonard & Sohio Pet Co	1100 Penn Tower	Oklahoma City	OK	73118
B0-0936-0014	State	Exxon Mobil Corporation	PO Box 4358	Houston	TX	77210-435
B0-0936-0000	State	Exxon Mobil Corporation	PO Box 4358	Houston	TX	77210-435
B0-3196-0004	State	Brazos Limited Partnership	PO Box 911	Breckenridge	TX	76424-911
B0-2317-003	State	ConocoPhillips Company	3401 E. 30 th Street	Farmington	NM	87402
BA-2317-0001	State	ConocoPhillips Company	3401 E. 30 th Street	Farmington	NM	87402
B0-0870-0003	State	Chevron USA Inc	PO Box 2100	Houston	TX	77252
B0-1733-0003	State	Chevron USA Inc	PO Box 2100	Houston	TX	77252
B0-1189-0003	State	Chevron USA Inc	PO Box 2100	Houston	TX	77252
B0-1258-0003	State	Chevron USA Inc	PO Box 2100	Houston	TX	77252

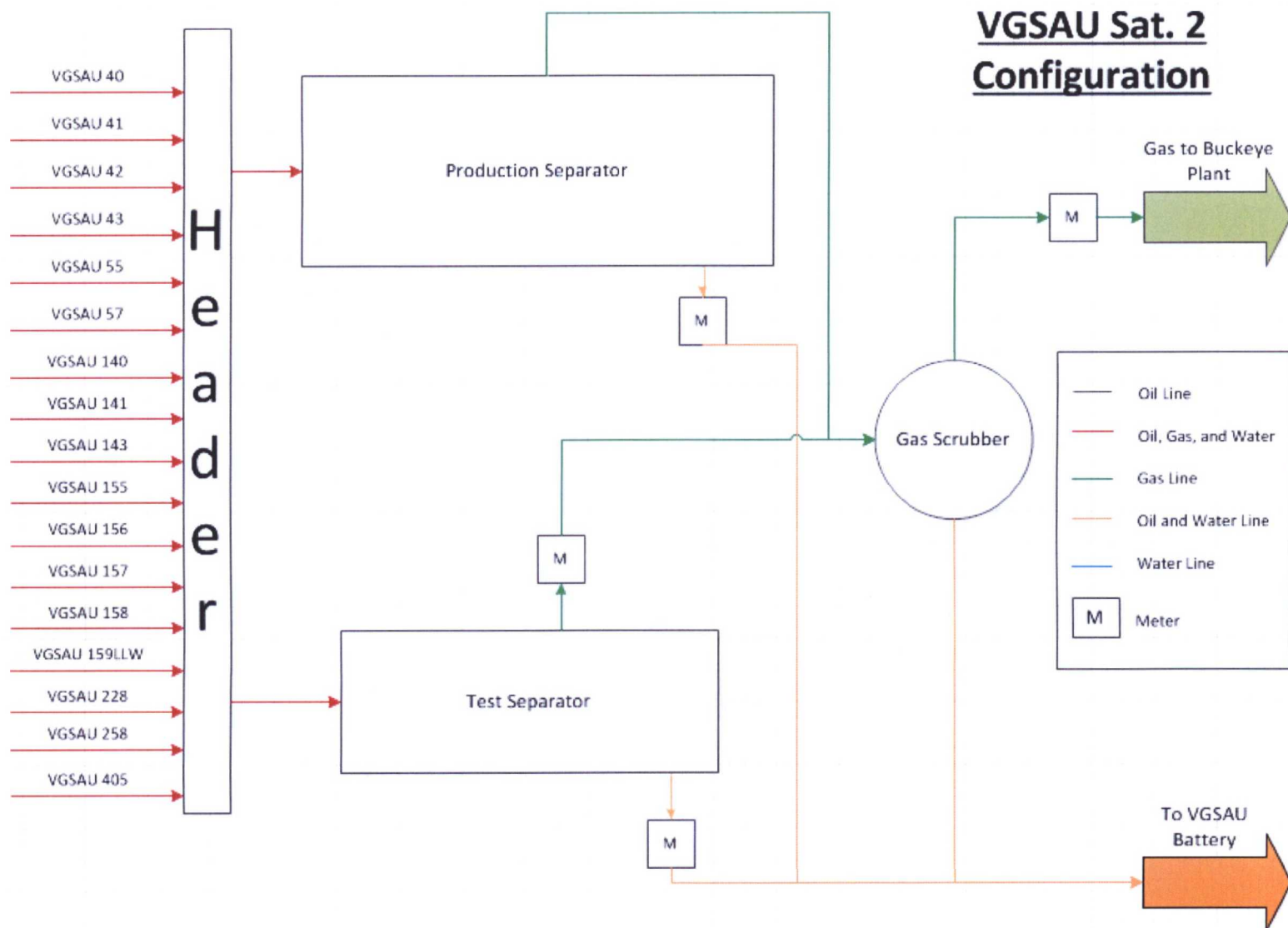
I have verified that this information is correct.

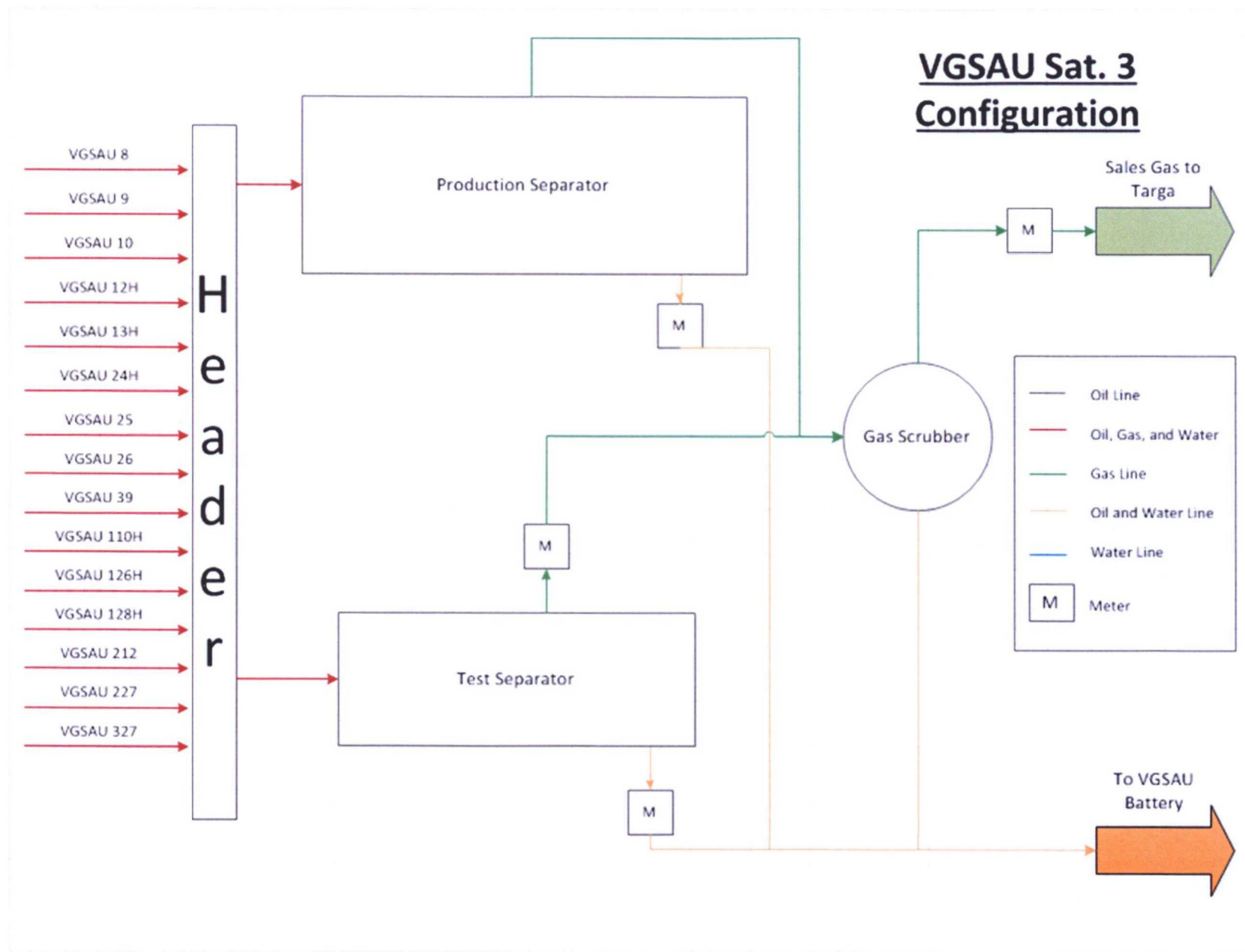


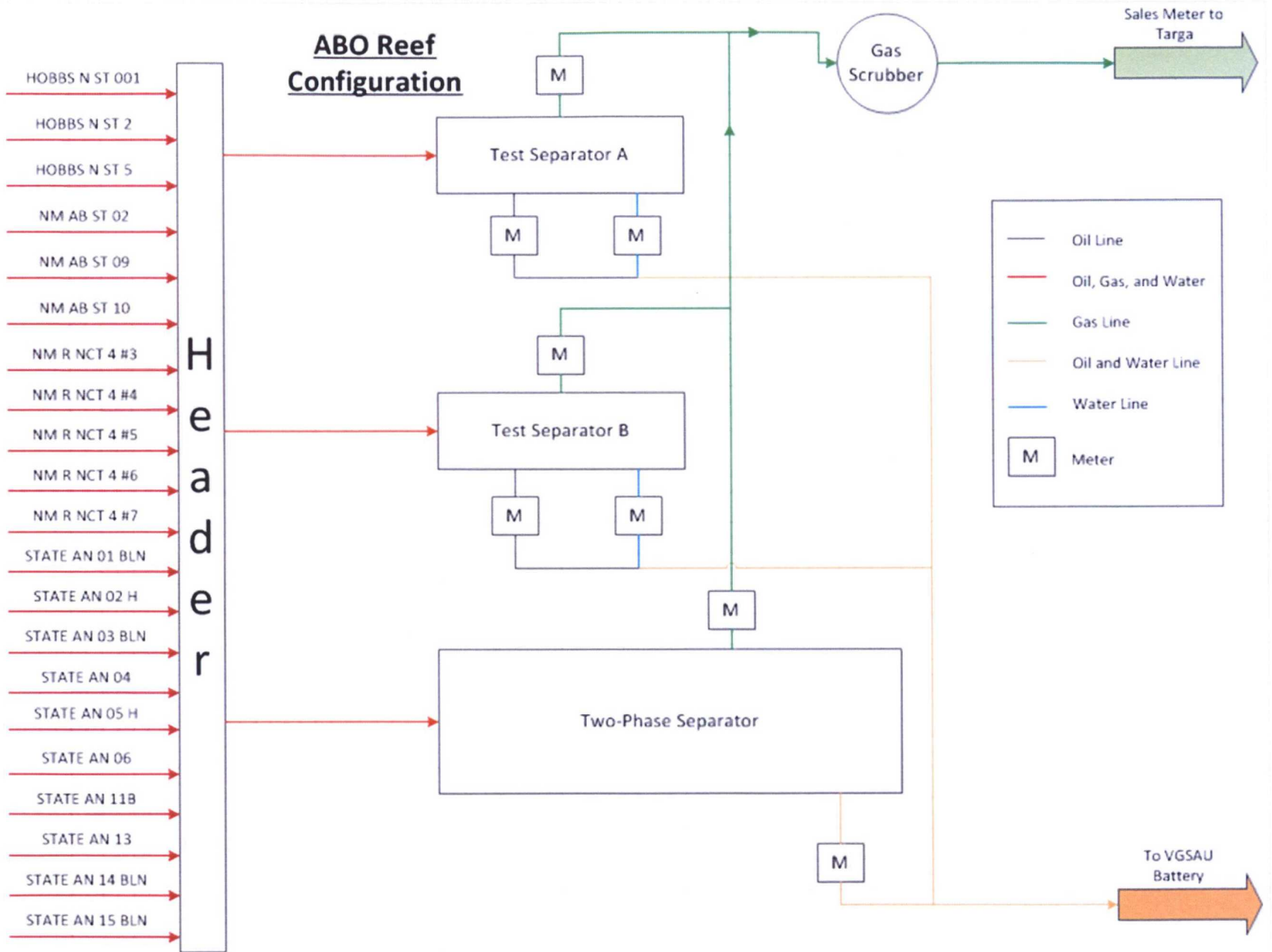
Chris Tipton, CPL
Land Representative

VGSAU Sat. 1
Configuration

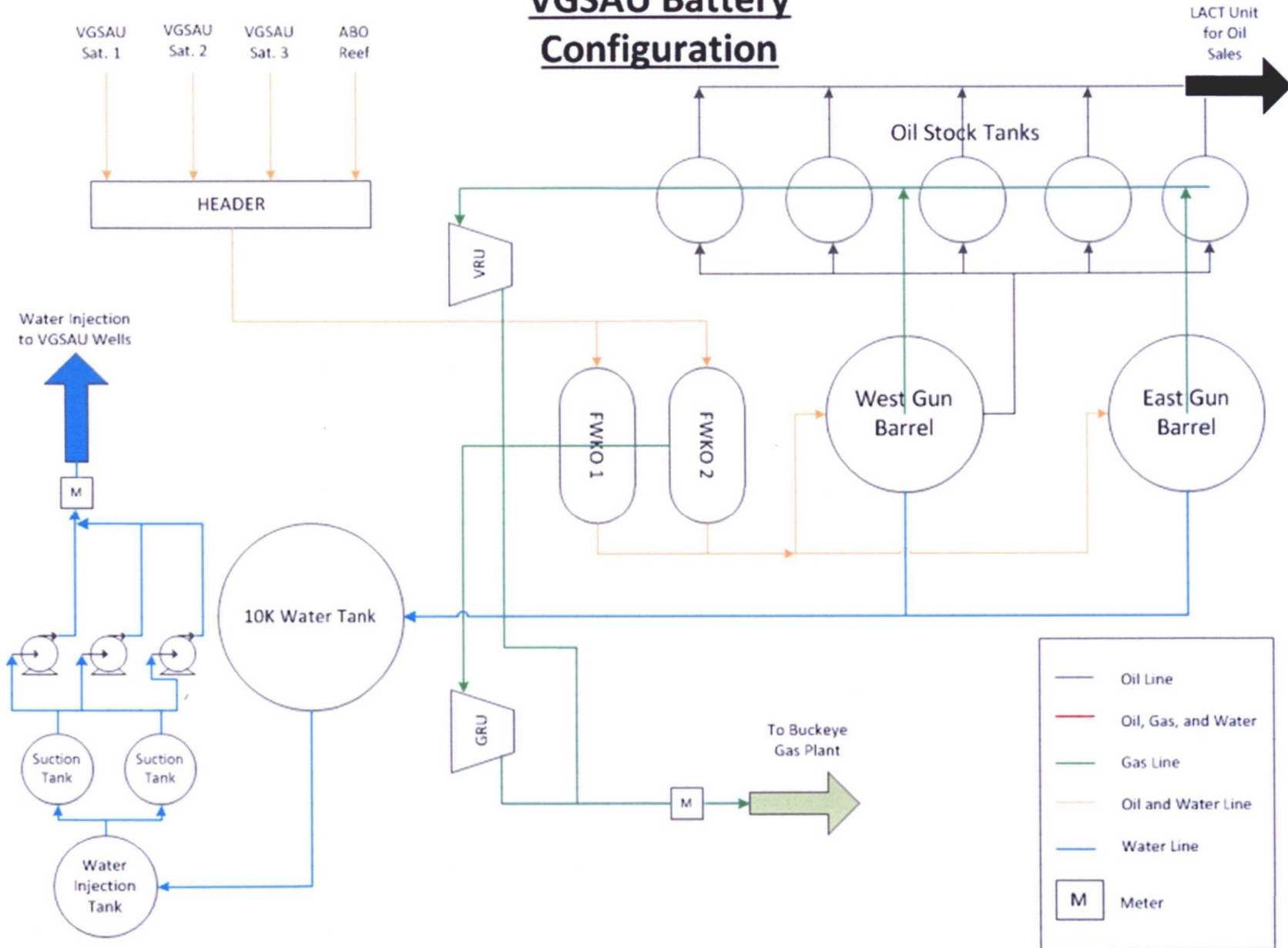








VGSAU Battery Configuration





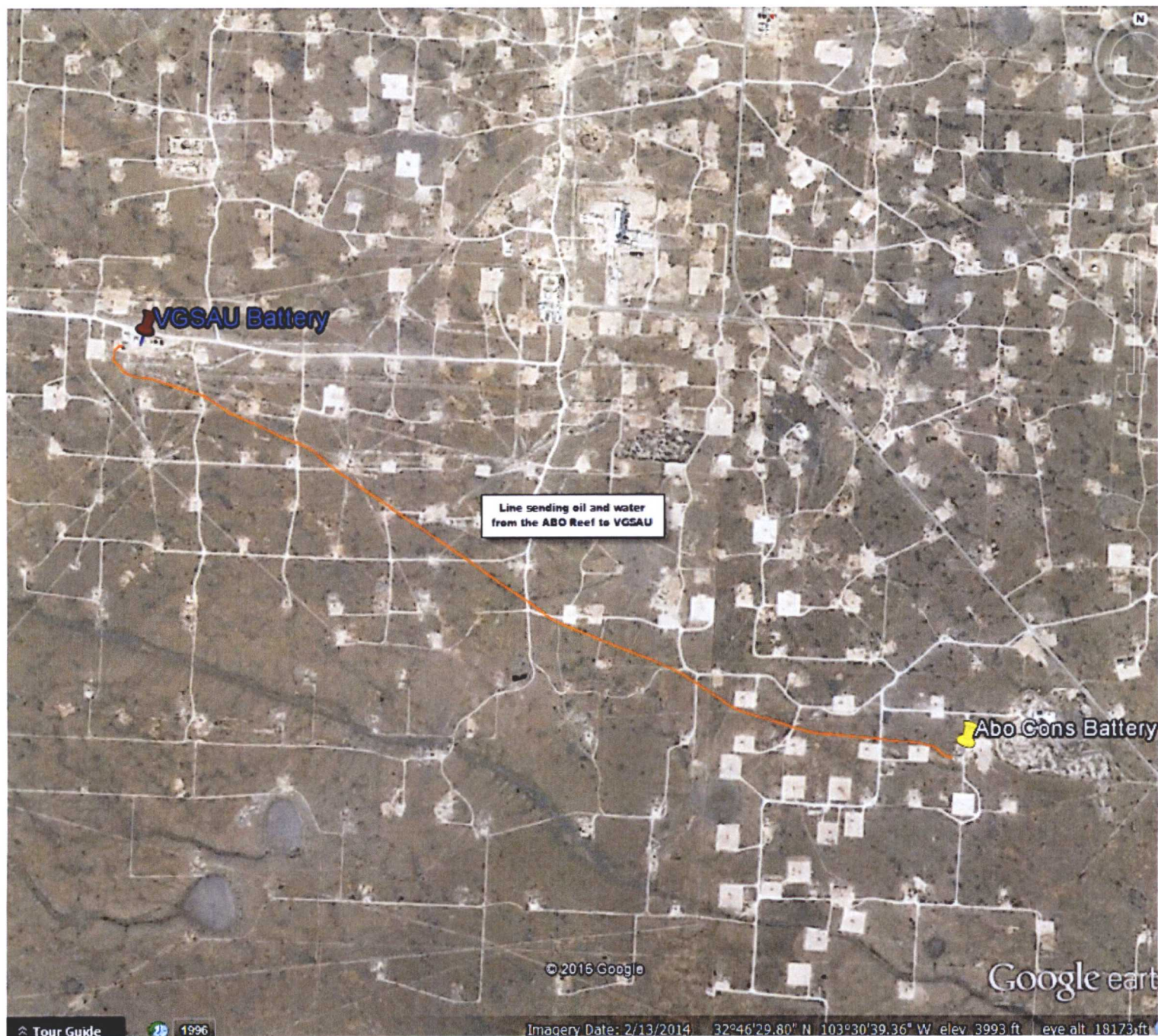




APPLICATION FOR COMMINGLING AT A COMMON CENTRAL TANK BATTERY. CHEVRON USA
INC.VACUUM GRAYBURG SAN ANDRES UITS



APPLICATION FOR COMMINGLING AT A COMMON CENTRAL TANK BATTERY. CHEVRON USA
INC.VACUUM GRAYBURG SAN ANDRES UITS



APPLICATION FOR COMMINGLING AT A COMMON CENTRAL TANK BATTERY. CHEVRON USA
INC.VACUUM GRAYBURG SAN ANDRES UITS



Cindy Herrera-Murillo
Regulatory Specialist
Midcontinent BU

Chevron North America
Exploration and Production Company
(A Chevron U.S.A. Inc. Division)
1616 W. Bender Blvd
Hobbs FMT, Hobbs, NM 88240
Tel 575-263-0431
Cherreramurillo@chevron.com

July 5, 2016

State of New Mexico Land Office
Attn: Pete Martinez
P O Box 1148
Santa Fe, NM87504

Application for surface commingle, Vacuum Grayburg San Andres Pool, Lea County, NM (T18S, R34E,
Section 1 & 2)

Dear Sirs,

Chevron U.S.A. Inc. respectfully requests administrative approval to surface commingle oil, gas and water production from the Vacuum Grayburg San Andres Pool through Chevron's Vacuum Grayburg San Andres Unit Central Tank Battery. Chevron requests the approval to minimize surface disturbance and future traffic by concentrating activities at one battery. Wells producing to this battery include the Vacuum Grayburg San Andres Unit wells listed in the following page. These wells are located in Section 1 & 2, T 18S, R 34E in Lea County, New Mexico.

The working interest and federal royalty rate are the same for all leases involved in this request (100 Chevron,). These wells were completed in the 1970's. This lease will be monitored at three satellite locations. Each satellite location is equipped with a production separator that measures oil and water via a Coriolis meter and the gas is sent to a gas scrubber. Each satellite location is also equipped with a test separator measuring the oil, water, and gas from one well for 24 hours once a month. The gas from the test separator and production separator will be sent to a gas scrubber which will send the gas to a sales meter at two of the locations and to the Chevron Buckeye Plant at the third location. The gas will be metered after the gas scrubber at each location. The oil and water will then be sent from the satellite locations to the VGSAU Battery. The oil will be measured by an oil LACT Unit and the water will be measured via turbine meters before it is sent to a water tank used for reinjection. The remaining gas that breaks off in the vessels at the VGSAU battery will be captured by a Gas Recovery Unit and sent through a sales meter. The remaining gas that breaks off in the tanks at the VGSAU Battery will be captured by a Vapor Recovery Unit and sent down a sales meter for measurement.

Sincerely,

Cindy Herrera-Murillo

Cindy Herrera-Murillo
Permitting Specialist

SENDER: COMPLETE THIS SECTION		COMPLETE THIS SECTION ON DELIVERY	
<ul style="list-style-type: none">Complete items 1, 2, and 3.Print your name and address on the reverse so that we can return the card to you.Attach this card to the back of the mailpiece, or on the front if space permits.		<p>A. Signature <i>[Signature]</i></p> <p>B. Received by (Printed Name) _____</p> <p>C. Date of Delivery _____</p> <p>D. Is delivery address different from item 7? <input type="checkbox"/> Yes If YES, enter delivery address below: <input type="checkbox"/> No</p>	
1. Article Addressed to: State of NM Land Office Attn: Pete Martinez P O Box 1148 Santa Fe, NM 87504		3. Service Type <input type="checkbox"/> Adult Signature <input type="checkbox"/> Adult Signature Restricted <input type="checkbox"/> Certified Mail <input type="checkbox"/> Certified Mail Restricted	
9590 9401 0006 5168 5711 L2		<p>USPS SANTA FE NM 87501</p> <p>JUL - 7 2016</p> <p><input type="checkbox"/> Priority Mail Express <input type="checkbox"/> Registered Mail <input type="checkbox"/> Signature Required</p>	



Cindy Herrera-Murillo
Regulatory Specialist
Midcontinent BU

Chevron North America
Exploration and Production Company
(A Chevron U.S.A. Inc. Division)
1616 W. Bender Blvd Room 134
Hobbs FMT, Hobbs, NM 88240
Tel 575-263-0431
Cherreramurillo@chevron.com

August 15, 2016

Re: Application for Surface Commingle
Chevron's Vacuum Grayburg San Unit Central Tank Battery
Section 1 & 2, T18S, R34E

JM Leonard & Sohio Pet Co.
1100 Penn Tower
Oklahoma City, OK 73118

Dear Working Interest Owner,

Chevron U.S.A. Inc. respectfully gives notice of intent to surface commingle oil, gas and water production from the Vacuum Grayburg San Andres Pool through Chevron's Vacuum Grayburg San Andres Unit Central Tank Battery. Chevron requests the approval to minimize surface disturbance and future traffic by concentrating activities at one battery. Wells producing to this battery include the Vacuum Grayburg San Andres Unit wells listed in the following page. These wells are located in Section 1 & 2, T18S, R34E in Lea County, New Mexico.

Any objections to this commingle must be sent to the New Mexico Oil Conservation Division; 1229 South St. Francis Drive, Santa Fe, NM 87504, within 20 days of receipt of this notification. If you require additional information, please contact me at 575-263-0431, or by email at Cherreramurillo@chevron.com.

Sincerely,

Cindy Herrera-Murillo

Cindy Herrera-Murillo
Permitting Specialist

U.S. Postal Service	
CERTIFIED MAIL - RECEIPT	
(Domestic Mail Only; No Insurance Coverage Provided)	
For delivery information visit our website at www.usps.com	
OFFICIAL USE	
Postage	\$.49
Certified Fee	3.30
Return Receipt Fee (Endorsement Required)	2.70
Postage and Delivery Fee (Endorsement Required)	
Total Postage & Fees	\$ 6.49
Mail to:	
JM Leonard & Sohio Pet Co.	
100 Penn Tower	
Oklahoma City, OK 73118	



Cindy Herrera-Murillo
Regulatory Specialist
Midcontinent BU

Chevron North America
Exploration and Production Company
(A Chevron U.S.A. Inc. Division)
1616 W. Bender Blvd Room 134
Hobbs FMT, Hobbs, NM 88240
Tel 575-263-0431
Cherreramurillo@chevron.com

August 15, 2016

Re: Application for Surface Commingle
Chevron's Vacuum Grayburg San Unit Central Tank Battery
Section 1 & 2, T18S, R34E

Exxon Mobil Corporation
P O Box 4358
Houston, TX 77210-435

Dear Working Interest Owner,

Chevron U.S.A. Inc. respectfully gives notice of intent to surface commingle oil, gas and water production from the Vacuum Grayburg San Andres Pool through Chevron's Vacuum Grayburg San Andres Unit Central Tank Battery. Chevron requests the approval to minimize surface disturbance and future traffic by concentrating activities at one battery. Wells producing to this battery include the Vacuum Grayburg San Andres Unit wells listed in the following page. These wells are located in Section 1 & 2, T18S, R34E in Lea County, New Mexico.

Any objections to this commingle must be sent to the New Mexico Oil Conservation Division; 1229 South St. Francis Drive, Santa Fe, NM 87504, within 20 days of receipt of this notification. If you require additional information, please contact me at 575-263-0431, or by email at Cherreramurillo@chevron.com.

Sincerely,

Cindy Herrera-Murillo

Cindy Herrera-Murillo
Permitting Specialist

U.S. Postal Service	
CERTIFIED MAIL - RECEIPT	
(Domestic Mail Only; No Insurance Coverage Provided)	
For delivery information visit our website at www.usps.com	
OFFICIAL USE	
Postage	\$.49
Certified Fee	3.30
Return Receipt Fee (Endorsement Required)	2.70
Postage and Delivery Fee (Endorsement Required)	
Total Postage & Fees	\$ 6.49
Mail to:	
Exxon Mobil Corporation	
PO Box 4358	
Houston, TX 77210-435	



Cindy Herrera-Murillo
Regulatory Specialist
Midcontinent BU

Chevron North America
Exploration and Production Company
(A Chevron U.S.A. Inc. Division)
1616 W. Bender Blvd Room 134
Hobbs FMT, Hobbs, NM 88240
Tel 575-263-0431
Cherreramurillo@chevron.com

August 15, 2016

Re: Application for Surface Commingle
Chevron's Vacuum Grayburg San Unit Central Tank Battery
Section 1 & 2, T18S, R34E

Conoco Phillips Company
3401 E. 30th Street
Farmington, NM 87402

Dear Working Interest Owner,

Chevron U.S.A. Inc. respectfully gives notice of intent to surface commingle oil, gas and water production from the Vacuum Grayburg San Andres Pool through Chevron's Vacuum Grayburg San Andres Unit Central Tank Battery. Chevron requests the approval to minimize surface disturbance and future traffic by concentrating activities at one battery. Wells producing to this battery include the Vacuum Grayburg San Andres Unit wells listed in the following page. These wells are located in Section 1 & 2, T 18S, R 34E in Lea County, New Mexico.

Any objections to this commingle must be sent to the New Mexico Oil Conservation Division, 1229 South St. Francis Drive, Santa Fe, NM 87504, within 20 days of receipt of this notification. If you require additional information, please contact me at 575-263-0431, or by email at Cherreramurillo@chevron.com.

Sincerely,

Cindy Herrera-Murillo

Cindy Herrera-Murillo
Permitting Specialist

U.S. Postal Service	
CERTIFIED MAIL RECEIPT	
(Domestic Mail Only; No Insurance Coverage Provided)	
For delivery information visit our website at www.usps.com	
OFFICIAL USE	
Postage	\$ 4.49
1 Certified Fee	3.30
Return Receipt Fee (Endorsement Required)	2.70
Restricted Delivery Fee (Endorsement Required)	0
Total Postage & Fees	\$ 6.49
Send to:	
Conoco Phillips Company	
3401 E. 30 th Street	
Farmington, NM 87402	
PS Form 3800 (August 2005)	



Cindy Herrera-Murillo
Regulatory Specialist
Midcontinent BU

Chevron North America
Exploration and Production Company
(A Chevron U.S.A. Inc. Division)
1616 W. Bender Blvd Room 134
Hobbs FMT, Hobbs, NM 88240
Tel 575-263-0431
Cherreramurillo@chevron.com

August 15, 2016

Re: Application for Surface Commingle
Chevron's Vacuum Grayburg San Unit Central Tank Battery
Section 1 & 2, T18S, R34E

Brazos Limited Partnership
P.O. Box 911
Breckenridge, TX 76424-911

Dear Working Interest Owner,

Chevron U.S.A. Inc. respectfully gives notice of intent to surface commingle oil, gas and water production from the Vacuum Grayburg San Andres Pool through Chevron's Vacuum Grayburg San Andres Unit Central Tank Battery. Chevron requests the approval to minimize surface disturbance and future traffic by concentrating activities at one battery. Wells producing to this battery include the Vacuum Grayburg San Andres Unit wells listed in the following page. These wells are located in Section 1 & 2, T 18S, R 34E in Lea County, New Mexico.

Any objections to this commingle must be sent to the New Mexico Oil Conservation Division, 1229 South St. Francis Drive, Santa Fe, NM 87504, within 20 days of receipt of this notification. If you require additional information, please contact me at 575-263-0431, or by email at Cherreramurillo@chevron.com.

Sincerely,

Cindy Herrera-Murillo

Cindy Herrera-Murillo
Permitting Specialist

U.S. Postal Service	
CERTIFIED MAIL RECEIPT	
(Domestic Mail Only; No Insurance Coverage Provided)	
For delivery information visit our website at www.usps.com	
OFFICIAL USE	
Postage	\$ 4.49
1 Certified Fee	3.30
Return Receipt Fee (Endorsement Required)	2.70
Restricted Delivery Fee (Endorsement Required)	0
Total Postage & Fees	\$ 6.49
Send to:	
Brazos Limited Partnership	
P.O. Box 911	
Breckenridge, TX 76424-911	
PS Form 3800 (August 2005)	

August 16, 2016

RECEIVED OCD

2016 AUG 17 P 2:36

Oil Conservation Division

Attn: Mike McMillan

1220 St. Francis Drive

Santa Fe, NM87505

Re: VGSAU Surface Commingle

Dear Mike,

Please find attached current C102's for the wells pertaining to the VGSAU surface commingle.

There should be 75 current C102's. If you have any questions, please give me a call.

Thanks,



Cindy Herrera-Murillo

Permitting Specialist

SE NM

District I
1625 N. French Dr., Hobbs, NM 88240
Phone: (575) 393-6161 Fax: (575) 393-0720
District II
811 S. First St., Artesia, NM 88210
Phone: (575) 748-1283 Fax: (575) 748-9720
District III
1000 Rio Brazos Road, Aztec, NM 87410
Phone: (505) 334-6178 Fax: (505) 334-6170
District IV
1220 S. St. Francis Dr., Santa Fe, NM 87505
Phone: (505) 476-3460 Fax: (505) 476-3462

State of New Mexico
Energy, Minerals & Natural Resources Department
OIL CONSERVATION DIVISION
1220 South St. Francis Dr.
Santa Fe, NM 87505

Form C-102
Revised August 1, 2011
Submit one copy to appropriate
District Office
☐ AMENDED REPORT

WELL LOCATION AND ACREAGE DEDICATION PLAT

¹ API Number 30-025-21420	² Pool Code 62180	³ Pool Name VACUUM ;GRAYBURG-SAN ANDRES
⁴ Property Code 30022	⁵ Property Name VACUUM GRAYBURG; SAN ANDRES UNIT	
⁷ OGRID No. 4323	⁸ Operator Name CHEVRON USA INC	⁶ Well Number 6
		⁹ Elevation 4021'

¹⁰ Surface Location

UL or lot no.	Section	Township	Range	Lot Idn	Feet from the	North/South line	Feet from the	East/West line	County
M	02	18S	34E		990	SOUTH	990	WEST	LEA

¹¹ Bottom Hole Location If Different From Surface

UL or lot no.	Section	Township	Range	Lot Idn	Feet from the	North/South line	Feet from the	East/West line	County
M	02	18S	3EE		990	SOUTH	990	WEST	LEA

¹² Dedicated Acres 40.00	¹³ Joint or Infill	¹⁴ Consolidation Code	¹⁵ Order No.
--	-------------------------------	----------------------------------	-------------------------

No allowable will be assigned to this completion until all interests have been consolidated or a non-standard unit has been approved by the division.

¹⁶ 	¹⁷ OPERATOR CERTIFICATION I hereby certify that the information contained herein is true and complete to the best of my knowledge and belief, and that this organization either owns a working interest or unleased mineral interest in the land including the proposed bottom hole location or has a right to drill this well at this location pursuant to a contract with an owner of such a mineral or working interest, or to a voluntary pooling agreement or a compulsory pooling order heretofore entered by the division. Signature _____ Date 08/16/2016 Cindy Herrera-Murillo Printed Name Cherreramurillo@chevron.com E-mail Address			
	¹⁸ SURVEYOR CERTIFICATION I hereby certify that the well location shown on this plat was plotted from field notes of actual surveys made by me or under my supervision, and that the same is true and correct to the best of my belief. Date of Survey _____ Signature and Seal of Professional Surveyor: _____ Certificate Number _____			

State of New Mexico
Energy, Minerals & Natural Resources Department
OIL CONSERVATION DIVISION
1220 South St. Francis Dr.
Santa Fe, NM 87505

Form C-102
Revised August 1, 2011
Submit one copy to appropriate
District Office

☐ AMENDED REPORT

WELL LOCATION AND ACREAGE DEDICATION PLAT

¹ API Number 30-025-02277	² Pool Code 62180	³ Pool Name VACUUM;GRAYBURG –SAN ANDRES
⁴ Property Code 30022	⁵ Property Name VACUUM GRAYBURG SAN ANDRES UNIT	⁶ Well Number 7
⁷ OGRID No. 4323	⁸ Operator Name CHEVRON USA INC	⁹ Elevation 4008'

¹⁰ Surface Location

UL or lot no.	Section	Township	Range	Lot Idn	Feet from the	North/South line	Feet from the	East/West line	County
N	02	18S	34E		660	SOUTH	1987	WEST	LEA

" Bottom Hole Location If Different From Surface

UL or lot no.	Section	Township	Range	Lot Idn	Feet from the	North/South line	Feet from the	East/West line	County
N	02	18S	34E		660	SOUTH	1987	WEST	LEA

¹² Dedicated Acres 40.00	¹³ Joint or Infill	¹⁴ Consolidation Code	¹⁵ Order No.
--	-------------------------------	----------------------------------	-------------------------

No allowable will be assigned to this completion until all interests have been consolidated or a non-standard unit has been approved by the division.

16					
					17 OPERATOR CERTIFICATION <i>I hereby certify that the information contained herein is true and complete to the best of my knowledge and belief, and that this organization either owns a working interest or unleased mineral interest in the land including the proposed bottom hole location or has a right to drill this well at this location pursuant to a contract with an owner of such a mineral or working interest, or to a voluntary pooling agreement or a compulsory pooling order heretofore entered by the division.</i> <div><div>Cindy Herrera-Murillo</div><div>Signature</div><div>08/15/2016</div><div>Date</div></div> <div>Cindy Herrera-Murillo</div> <div>Printed Name</div> <div>Cherreramurillo@chevron.com</div> <div>E-mail Address</div>
					18 SURVEYOR CERTIFICATION <i>I hereby certify that the well location shown on this plat was plotted from field notes of actual surveys made by me or under my supervision, and that the same is true and correct to the best of my belief.</i> <div>Date of Survey</div> <div>Signature and Seal of Professional Surveyor:</div>
					<div>Certificate Number</div>

District I
1625 N. French Dr., Hobbs, NM 88240
Phone: (575) 393-6161 Fax: (575) 393-0720
District II
811 S. First St., Artesia, NM 88210
Phone: (575) 748-1283 Fax: (575) 748-9720
District III
1000 Rio Brazos Road, Aztec, NM 87410
Phone: (505) 334-6178 Fax: (505) 334-6170
District IV
1220 S. St. Francis Dr., Santa Fe, NM 87505
Phone: (505) 476-3460 Fax: (505) 476-3462

State of New Mexico
Energy, Minerals & Natural Resources Department
OIL CONSERVATION DIVISION
1220 South St. Francis Dr.
Santa Fe, NM 87505

Form C-102
Revised August 1, 2011
Submit one copy to appropriate
District Office

☐ AMENDED REPORT

WELL LOCATION AND ACREAGE DEDICATION PLAT

¹ API Number 30-025-02276	² Pool Code 62180	³ Pool Name VACUUM;GRAYBURG -SAN ANDRES
⁴ Property Code 30022	⁵ Property Name VACUUM GRAYBURG SAN ANDRES UNIT	
⁷ OGRID No. 4323	⁸ Operator Name CHEVRON USA INC	⁶ Well Number 21
⁹ Elevation 4008'		

¹⁰ Surface Location

UL or lot no.	Section	Township	Range	Lot Idn	Feet from the	North/South line	Feet from the	East/West line	County
L	02	18S	34E		1980	SOUTH	660	WEST	LEA

¹¹ Bottom Hole Location If Different From Surface

UL or lot no.	Section	Township	Range	Lot Idn	Feet from the	North/South line	Feet from the	East/West line	County
L	02	18S	34E		1980	SOUTH	660	WEST	LEA

¹² Dedicated Acres 40.00	¹³ Joint or Infill	¹⁴ Consolidation Code	¹⁵ Order No.
--	-------------------------------	----------------------------------	-------------------------

No allowable will be assigned to this completion until all interests have been consolidated or a non-standard unit has been approved by the division.

¹⁶ 	¹⁷ OPERATOR CERTIFICATION I hereby certify that the information contained herein is true and complete to the best of my knowledge and belief, and that this organization either owns a working interest or unleased mineral interest in the land including the proposed bottom hole location or has a right to drill this well at this location pursuant to a contract with an owner of such a mineral or working interest, or to a voluntary pooling agreement or a compulsory pooling order heretofore entered by the division. Signature Date 08/15/2016 Cindy Herrera-Murillo Printed Name Cherreramurillo@chevron.com E-mail Address			
	¹⁸ SURVEYOR CERTIFICATION I hereby certify that the well location shown on this plat was plotted from field notes of actual surveys made by me or under my supervision, and that the same is true and correct to the best of my belief. Date of Survey Signature and Seal of Professional Surveyor:			
	Certificate Number			

District I
1625 N. French Dr., Hobbs, NM 88240
Phone: (575) 393-6161 Fax: (575) 393-0720
District II
811 S. First St., Artesia, NM 88210
Phone: (575) 748-1283 Fax: (575) 748-9720
District III
1000 Rio Brazos Road, Aztec, NM 87410
Phone: (505) 334-6178 Fax: (505) 334-6170
District IV
1220 S. St. Francis Dr., Santa Fe, NM 87505
Phone: (505) 476-3460 Fax: (505) 476-3462

State of New Mexico
Energy, Minerals & Natural Resources Department
OIL CONSERVATION DIVISION
1220 South St. Francis Dr.
Santa Fe, NM 87505

Form C-102
Revised August 1, 2011
Submit one copy to appropriate
District Office

☐ AMENDED REPORT

WELL LOCATION AND ACREAGE DEDICATION PLAT

¹ API Number 30-025-02273		² Pool Code 62180		³ Pool Name VACUUM;GRAYBURG -SAN ANDRES	
⁴ Property Code 30022		⁵ Property Name VACUUM GRAYBURG SAN ANDRES UNIT			⁶ Well Number 22
⁷ OGRID No. 4323		⁸ Operator Name CHEVRON USA INC			⁹ Elevation 4013'

¹⁰ Surface Location

UL or lot no.	Section	Township	Range	Lot Idn	Feet from the	North/South line	Feet from the	East/West line	County
K	02	18S	34E		1980	SOUTH	1980	WEST	LEA


¹¹ Bottom Hole Location If Different From Surface

UL or lot no.	Section	Township	Range	Lot Idn	Feet from the	North/South line	Feet from the	East/West line	County
K	02	18S	34E		1980	SOUTH	1980	WEST	LEA

¹² Dedicated Acres 40.00	¹³ Joint or Infill	¹⁴ Consolidation Code	¹⁵ Order No.
--	-------------------------------	----------------------------------	-------------------------

No allowable will be assigned to this completion until all interests have been consolidated or a non-standard unit has been approved by the division.

¹⁶ 	¹⁷ OPERATOR CERTIFICATION I hereby certify that the information contained herein is true and complete to the best of my knowledge and belief, and that this organization either owns a working interest or unleased mineral interest in the land including the proposed bottom hole location or has a right to drill this well at this location pursuant to a contract with an owner of such a mineral or working interest, or to a voluntary pooling agreement or a compulsory pooling order heretofore entered by the division. Signature _____ Date 08/15/2016 Cindy Herrera-Murillo Printed Name Cherreramurillo@chevron.com E-mail Address		
	¹⁸ SURVEYOR CERTIFICATION I hereby certify that the well location shown on this plat was plotted from field notes of actual surveys made by me or under my supervision, and that the same is true and correct to the best of my belief. Date of Survey _____ Signature and Seal of Professional Surveyor: _____ Certificate Number _____		

16					17 OPERATOR CERTIFICATION <i>I hereby certify that the information contained herein is true and complete to the best of my knowledge and belief, and that this organization either owns a working interest or unleased mineral interest in the land including the proposed bottom hole location or has a right to drill this well at this location pursuant to a contract with an owner of such a mineral or working interest, or to a voluntary pooling agreement or a compulsory pooling, order heretofore entered by the division.</i> <div><div></div><div>08/15/2016</div></div> <div>Cindy Herrera-Murillo</div> <div>Printed Name</div> <div>Cherreramurillo@chevron.com</div> <div>E-mail Address</div>
					18 SURVEYOR CERTIFICATION <i>I hereby certify that the well location shown on this plat was plotted from field notes of actual surveys made by me or under my supervision, and that the same is true and correct to the best of my belief.</i> <div>Date of Survey</div> <div>Signature and Seal of Professional Surveyor:</div> <div>Certificate Number</div>

District I
1625 N. French Dr., Hobbs, NM 88240
Phone: (575) 393-6161 Fax: (575) 393-0720
District II
811 S. First St., Artesia, NM 88210
Phone: (575) 748-1283 Fax: (575) 748-9720
District III
1000 Rio Brazos Road, Aztec, NM 87410
Phone: (505) 334-6178 Fax: (505) 334-6170
District IV
1220 S. St. Francis Dr., Santa Fe, NM 87505
Phone: (505) 476-3460 Fax: (505) 476-3462

State of New Mexico
Energy, Minerals & Natural Resources Department
OIL CONSERVATION DIVISION
1220 South St. Francis Dr.
Santa Fe, NM 87505

Form C-102
Revised August 1, 2011
Submit one copy to appropriate
District Office

☐ AMENDED REPORT

WELL LOCATION AND ACREAGE DEDICATION PLAT

¹ API Number 30-025-02226	² Pool Code 62180	³ Pool Name VACUUM;GRAYBURG -SAN ANDRES
⁴ Property Code 30022	⁵ Property Name VACUUM GRAYBURG SAN ANDRES UNIT	⁶ Well Number 66
⁷ OGRID No. 4323	⁸ Operator Name CHEVRON USA INC	⁹ Elevation 4006'

¹⁰ Surface Location

UL or lot no.	Section	Township	Range	Lot Idn	Feet from the	North/South line	Feet from the	East/West line	County
L	35	17S	34E		1980	SOUTH	660	WEST	LEA

¹¹ Bottom Hole Location If Different From Surface

UL or lot no.	Section	Township	Range	Lot Idn	Feet from the	North/South line	Feet from the	East/West line	County
L	35	17S	34E		1980	SOUTH	660	WEST	LEA

¹² Dedicated Acres 40.00	¹³ Joint or Infill	¹⁴ Consolidation Code	¹⁵ Order No.
--	-------------------------------	----------------------------------	-------------------------

No allowable will be assigned to this completion until all interests have been consolidated or a non-standard unit has been approved by the division.

¹⁶ 	¹⁷ OPERATOR CERTIFICATION I hereby certify that the information contained herein is true and complete to the best of my knowledge and belief, and that this organization either owns a working interest or unleased mineral interest in the land including the proposed bottom hole location or has a right to drill this well at this location pursuant to a contract with an owner of such a mineral or working interest, or to a voluntary pooling agreement or a compulsory pooling order heretofore entered by the division. Signature Date 08/15/2016 Cindy Herrera-Murillo Printed Name Cherreramurillo@chevron.com E-mail Address			
	¹⁸ SURVEYOR CERTIFICATION I hereby certify that the well location shown on this plat was plotted from field notes of actual surveys made by me or under my supervision, and that the same is true and correct to the best of my belief. Date of Survey Signature and Seal of Professional Surveyor:			
	Certificate Number			

District I
1625 N. French Dr., Hobbs, NM 88240
Phone: (575) 393-6161 Fax: (575) 393-0720
District II
811 S. First St., Artesia, NM 88210
Phone: (575) 748-1283 Fax: (575) 748-9720
District III
1000 Rio Brazos Road, Aztec, NM 87410
Phone: (505) 334-6178 Fax: (505) 334-6170
District IV
1220 S. St. Francis Dr., Santa Fe, NM 87505
Phone: (505) 476-3460 Fax: (505) 476-3462

State of New Mexico
Energy, Minerals & Natural Resources Department
OIL CONSERVATION DIVISION
1220 South St. Francis Dr.
Santa Fe, NM 87505

Form C-102
Revised August 1, 2011
Submit one copy to appropriate
District Office
☐ AMENDED REPORT

WELL LOCATION AND ACREAGE DEDICATION PLAT

¹ API Number 30-025-02269	² Pool Code 62180	³ Pool Name VACUUM;GRAYBURG -SAN ANDRES
⁴ Property Code 30022	⁵ Property Name VACUUM GRAYBURG SAN ANDRES UNIT	⁶ Well Number 36
⁷ OGRID No. 4323	⁸ Operator Name CHEVRON USA INC	⁹ Elevation 4029'

¹⁰ Surface Location


UL or lot no.	Section	Township	Range	Lot Idn	Feet from the	North/South line	Feet from the	East/West line	County
E	02	18S	34E		1980	NORTH	660	WEST	LEA

¹¹ Bottom Hole Location If Different From Surface

UL or lot no.	Section	Township	Range	Lot Idn	Feet from the	North/South line	Feet from the	East/West line	County
E	02	18S	34E		1980	NORTH	660	WEST	LEA

¹² Dedicated Acres 40.00	¹³ Joint or Infill	¹⁴ Consolidation Code	¹⁵ Order No.
--	-------------------------------	----------------------------------	-------------------------

No allowable will be assigned to this completion until all interests have been consolidated or a non-standard unit has been approved by the division.

¹⁶ 1980 660'				¹⁷ OPERATOR CERTIFICATION I hereby certify that the information contained herein is true and complete to the best of my knowledge and belief, and that this organization either owns a working interest or unleased mineral interest in the land including the proposed bottom hole location or has a right to drill this well at this location pursuant to a contract with an owner of such a mineral or working interest, or to a voluntary pooling agreement or a compulsory pooling order heretofore entered by the division.  Signature _____ Date 08/15/2016 Cindy Herrera-Murillo Printed Name Cherreramurillo@chevron.com E-mail Address
				¹⁸ SURVEYOR CERTIFICATION I hereby certify that the well location shown on this plat was plotted from field notes of actual surveys made by me or under my supervision, and that the same is true and correct to the best of my belief. Date of Survey _____ Signature and Seal of Professional Surveyor: _____ Certificate Number _____

District I
1625 N. French Dr., Hobbs, NM 88240
Phone: (575) 393-6161 Fax: (575) 393-0720
District II
811 S. First St., Artesia, NM 88210
Phone: (575) 748-1283 Fax: (575) 748-9720
District III
1000 Rio Brazos Road, Aztec, NM 87410
Phone: (505) 334-6178 Fax: (505) 334-6170
District IV
1220 S. St. Francis Dr., Santa Fe, NM 87505
Phone: (505) 476-3460 Fax: (505) 476-3462

State of New Mexico
Energy, Minerals & Natural Resources Department
OIL CONSERVATION DIVISION
1220 South St. Francis Dr.
Santa Fe, NM 87505

Form C-102
Revised August 1, 2011
Submit one copy to appropriate
District Office

☐ AMENDED REPORT

WELL LOCATION AND ACREAGE DEDICATION PLAT

¹ API Number 30-025-02268		² Pool Code 62180		³ Pool Name VACUUM;GRAYBURG -SAN ANDRES	
⁴ Property Code 30022		⁵ Property Name VACUUM GRAYBURG SAN ANDRES UNIT			⁶ Well Number 37
⁷ OGRID No. 4323		⁸ Operator Name CHEVRON USA INC			⁹ Elevation 4028'

¹⁰ Surface Location

UL or lot no.	Section	Township	Range	Lot Idn	Feet from the	North/South line	Feet from the	East/West line	County
F	02	18S	34E		1980	NORTH	1980	WEST	LEA

¹¹ Bottom Hole Location If Different From Surface

UL or lot no.	Section	Township	Range	Lot Idn	Feet from the	North/South line	Feet from the	East/West line	County
F	02	18S	34E		1980	NORTH	1980	WEST	LEA

¹² Dedicated Acres 40.00	¹³ Joint or Infill	¹⁴ Consolidation Code	¹⁵ Order No.
--	-------------------------------	----------------------------------	-------------------------

No allowable will be assigned to this completion until all interests have been consolidated or a non-standard unit has been approved by the division.

¹⁶ 	¹⁷ OPERATOR CERTIFICATION I hereby certify that the information contained herein is true and complete to the best of my knowledge and belief, and that this organization either owns a working interest or unleased mineral interest in the land including the proposed bottom hole location or has a right to drill this well at this location pursuant to a contract with an owner of such a mineral or working interest, or to a voluntary pooling agreement or a compulsory pooling agreement heretofore entered by the division. Signature Date 08/15/2016 Cindy Herrera-Murillo Printed Name Cherreramurillo@chevron.com E-mail Address

District I
1625 N. French Dr., Hobbs, NM 88240
Phone: (575) 393-6161 Fax: (575) 393-0720
District II
811 S. First St., Artesia, NM 88210
Phone: (575) 748-1283 Fax: (575) 748-9720
District III
1000 Rio Brazos Road, Aztec, NM 87410
Phone: (505) 334-6178 Fax: (505) 334-6170
District IV
1220 S. St. Francis Dr., Santa Fe, NM 87505
Phone: (505) 476-3460 Fax: (505) 476-3462

State of New Mexico
Energy, Minerals & Natural Resources Department
OIL CONSERVATION DIVISION
1220 South St. Francis Dr.
Santa Fe, NM 87505

Form C-102
Revised August 1, 2011
Submit one copy to appropriate
District Office

☐ AMENDED REPORT

WELL LOCATION AND ACREAGE DEDICATION PLAT

¹ API Number 30-025-02265	² Pool Code 62180	³ Pool Name VACUUM;GRAYBURG -SAN ANDRES
⁴ Property Code 30022	⁵ Property Name VACUUM GRAYBURG SAN ANDRES UNIT	⁶ Well Number 38
⁷ OGRID No. 4323	⁸ Operator Name CHEVRON USA INC	⁹ Elevation 4033'

¹⁰ Surface Location

UL or lot no.	Section	Township	Range	Lot Idn	Feet from the	North/South line	Feet from the	East/West line	County
G	02	18S	34E		1980	NORTH	1980	EAST	LEA

¹¹ Bottom Hole Location If Different From Surface

UL or lot no.	Section	Township	Range	Lot Idn	Feet from the	North/South line	Feet from the	East/West line	County
G	02	18S	34E		1980	NORTH	1980	EAST	LEA

¹² Dedicated Acres 40.00	¹³ Joint or Infill	¹⁴ Consolidation Code	¹⁵ Order No.
--	-------------------------------	----------------------------------	-------------------------

No allowable will be assigned to this completion until all interests have been consolidated or a non-standard unit has been approved by the division.

¹⁶ 	¹⁷ OPERATOR CERTIFICATION I hereby certify that the information contained herein is true and complete to the best of my knowledge and belief, and that this organization either owns a working interest or unleased mineral interest in the land including the proposed bottom hole location or has a right to drill this well at this location pursuant to a contract with an owner of such a mineral or working interest, or to a voluntary pooling agreement or a compulsory pooling order heretofore entered by the division.	
	Signature: <i>Cindy Herrera-Murillo</i> Date: 08/15/2016	
	Cindy Herrera-Murillo Printed Name	
	Cherreramurillo@chevron.com E-mail Address	
¹⁸ SURVEYOR CERTIFICATION I hereby certify that the well location shown on this plat was plotted from field notes of actual surveys made by me or under my supervision, and that the same is true and correct to the best of my belief.	Date of Survey	
	Signature and Seal of Professional Surveyor:	
	Certificate Number	

DISTRICT I

P.O. Box 1980, Hobbs, NM 88241-1980

DISTRICT II

P.O. Box Drawer DD, Artesia, NM 88211-0719

DISTRICT III

1000 Rio Brazos Rd., Aztec, NM 87410

DISTRICT IV

P.O. Box 2088, Santa Fe, NM 87504-2088

State of New Mexico**Energy, Minerals and Natural Resources Department****OIL CONSERVATION DIVISION**

P.O. Box 2088

Santa Fe, New Mexico 87504-2088

Form C-102

Revised February 10, 1999

Instructions on back

Submit to Appropriate District Office

State Lease - 4 Copy

Fee Lease - 3 Copy

☒ **AMENDED REPORT****WELL LOCATION AND ACREAGE DEDICATION PLAT**

¹ API Number 30-025-02272	² Pool Code 62180	³ Pool Name VACUUM GRAYBURG SAN ANDRES
⁴ Property Code 30022	⁵ Property Name VACUUM GRAYBURG SAN ANDRES UNIT	⁶ Well No. 23
⁷ OGRID Number 4323	⁸ Operator Name CHEVRON USA INC	⁹ Elevation

¹⁰ Surface Location

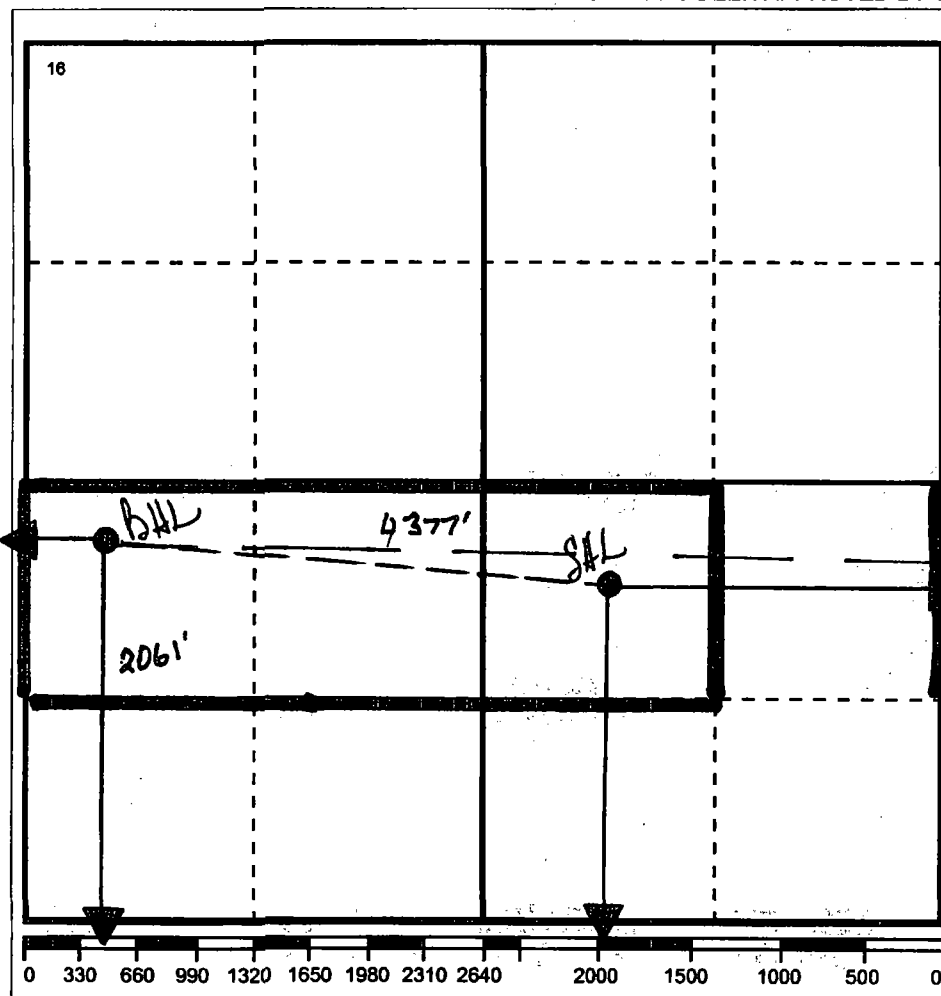
UI or lot no	Section	Township	Range	Lot.Idn	Feet From The	North/South Line	Feet From The	East/West Line	County
J	2	18S	34E		1980	SOUTH	1980	EAST	LEA

¹¹ Bottom Hole Location If Different From Surface

UI or lot no.	Section	Township	Range	Lot.Idn	Feet From The	North/South Line	Feet From The	East/West Line	County
L	2	18S	34E		2061'	SOUTH	4377'	E WEST	LEA

¹² Dedicated Acre 120	¹³ Joint or Infill No	¹⁴ Consolidation Code	¹⁵ Order No.
-------------------------------------	-------------------------------------	----------------------------------	-------------------------

NO ALLOWABLE WILL BE ASSIGNED TO THIS COMPLETION UNTIL ALL INTERESTS HAVE BEEN CONSOLIDATED.
OR A NON-STANDARD UNIT HAS BEEN APPROVED BY THE DIVISION

**17 OPERATOR CERTIFICATION**

I hereby certify that the information contained herein is true and complete to the best of my knowledge and belief

Signature

Denise Pinkerton

Printed Name

Denise Pinkerton

Position

Regulatory Specialist

Date

4/18/2005

18 SURVEYOR CERTIFICATION

I hereby certify that the well location shown on this plat was plotted from field notes of actual surveys made by me or under my supervision, and that the same is true and correct to the best of my knowledge and belief.

Date Surveyed

4/18/2005

Signature & Seal of

Professional Surveyor

Certificate No.

District I
1625 N. French Dr., Hobbs, NM 88240
Phone: (575) 393-6161 Fax: (575) 393-0720
District II
811 S. First St., Artesia, NM 88210
Phone: (575) 748-1283 Fax: (575) 748-9720
District III
1000 Rio Brazos Road, Aztec, NM 87410
Phone: (505) 334-6178 Fax: (505) 334-6170
District IV
1220 S. St. Francis Dr., Santa Fe, NM 87505
Phone: (505) 476-3460 Fax: (505) 476-3462

State of New Mexico
Energy, Minerals & Natural Resources Department
OIL CONSERVATION DIVISION
1220 South St. Francis Dr.
Santa Fe, NM 87505

Form C-102
Revised August 1, 2011
Submit one copy to appropriate
District Office

☐ AMENDED REPORT

WELL LOCATION AND ACREAGE DEDICATION PLAT

¹ API Number 30-025-02266	² Pool Code 62180	³ Pool Name VACUUM;GRAYBURG -SAN ANDRES
⁴ Property Code 30022	⁵ Property Name VACUUM GRAYBURG SAN ANDRES UNIT	⁶ Well Number 51
⁷ OGRID No. 4323	⁸ Operator Name CHEVRON USA INC	⁹ Elevation 4033'

¹⁰ Surface Location

UL or lot no.	Section	Township	Range	Lot Idn	Feet from the	North/South line	Feet from the	East/West line	County
D	02	18S	34E	4	660	NORTH	660	WEST	LEA

¹¹ Bottom Hole Location If Different From Surface

UL or lot no.	Section	Township	Range	Lot Idn	Feet from the	North/South line	Feet from the	East/West line	County
D	02	18S	34E	4	660	NORTH	660	WEST	LEA

¹² Dedicated Acres 40.00	¹³ Joint or Infill	¹⁴ Consolidation Code	¹⁵ Order No.
--	-------------------------------	----------------------------------	-------------------------

No allowable will be assigned to this completion until all interests have been consolidated or a non-standard unit has been approved by the division.

¹⁶ 				<p>¹⁷ OPERATOR CERTIFICATION</p> <p>I hereby certify that the information contained herein is true and complete to the best of my knowledge and belief, and that this organization either owns a working interest or unleased mineral interest in the land including the proposed bottom hole location or has a right to drill this well at this location pursuant to a contract with an owner of such a mineral or working interest, or to a voluntary pooling agreement or a compulsory pooling order heretofore entered by the division.</p> <p><i>Cindy Herrera-Murillo</i> 08/15/2016 Signature Date</p> <p>Cindy Herrera-Murillo Printed Name</p> <p>Cherreramurillo@chevron.com E-mail Address</p>
				<p>¹⁸ SURVEYOR CERTIFICATION</p> <p>I hereby certify that the well location shown on this plat was plotted from field notes of actual surveys made by me or under my supervision, and that the same is true and correct to the best of my belief.</p> <p>Date of Survey</p> <p>Signature and Seal of Professional Surveyor:</p> <p>Certificate Number</p>

District I
1625 N. French Dr., Hobbs, NM 88240
Phone: (575) 393-6161 Fax: (575) 393-0720
District II
811 S. First St., Artesia, NM 88210
Phone: (575) 748-1283 Fax: (575) 748-9720
District III
1000 Rio Brazos Road, Aztec, NM 87410
Phone: (505) 334-6178 Fax: (505) 334-6170
District IV
1220 S. St. Francis Dr., Santa Fe, NM 87505
Phone: (505) 476-3460 Fax: (505) 476-3462

State of New Mexico
Energy, Minerals & Natural Resources Department
OIL CONSERVATION DIVISION
1220 South St. Francis Dr.
Santa Fe, NM 87505

Form C-102
Revised August 1, 2011
Submit one copy to appropriate
District Office

☐ AMENDED REPORT

WELL LOCATION AND ACREAGE DEDICATION PLAT

¹ API Number 30-025-02267	² Pool Code 62180	³ Pool Name VACUUM;GRAYBURG -SAN ANDRES
⁴ Property Code 30022	⁵ Property Name VACUUM GRAYBURG SAN ANDRES UNIT	
⁷ OGRID No. 4323	⁸ Operator Name CHEVRON USA INC	⁶ Well Number 52 ⁹ Elevation 4027'

¹⁰ Surface Location

UL or lot no.	Section	Township	Range	Lot Idn	Feet from the	North/South line	Feet from the	East/West line	County
C	02	18S	34E	3	660	NORTH	1980	WEST	LEA

¹¹ Bottom Hole Location If Different From Surface

UL or lot no.	Section	Township	Range	Lot Idn	Feet from the	North/South line	Feet from the	East/West line	County
C	02	18S	34E	3	660	NORTH	1980	WEST	LEA

¹² Dedicated Acres 40.00	¹³ Joint or Infill	¹⁴ Consolidation Code	¹⁵ Order No.
--	-------------------------------	----------------------------------	-------------------------

No allowable will be assigned to this completion until all interests have been consolidated or a non-standard unit has been approved by the division.

¹⁶ 	¹⁷ OPERATOR CERTIFICATION I hereby certify that the information contained herein is true and complete to the best of my knowledge and belief, and that this organization either owns a working interest or unleased mineral interest in the land including the proposed bottom hole location or has a right to drill this well at this location pursuant to a contract with an owner of such a mineral or working interest, or to a voluntary pooling agreement or a compulsory pooling order heretofore entered by the division. Signature Date 08/15/2016 Cindy Herrera-Murillo Printed Name Cherreramurillo@chevron.com E-mail Address	
	¹⁸ SURVEYOR CERTIFICATION I hereby certify that the well location shown on this plat was plotted from field notes of actual surveys made by me or under my supervision, and that the same is true and correct to the best of my belief.	
	Date of Survey Signature and Seal of Professional Surveyor:	
	Certificate Number	

District I
1625 N. French Dr., Hobbs, NM 88240
Phone: (575) 393-6161 Fax: (575) 393-0720
District II
811 S. First St., Artesia, NM 88210
Phone: (575) 748-1283 Fax: (575) 748-9720
District III
1000 Rio Brazos Road, Aztec, NM 87410
Phone: (505) 334-6178 Fax: (505) 334-6170
District IV
1220 S. St. Francis Dr., Santa Fe, NM 87505
Phone: (505) 476-3460 Fax: (505) 476-3462

State of New Mexico
Energy, Minerals & Natural Resources Department
OIL CONSERVATION DIVISION
1220 South St. Francis Dr.
Santa Fe, NM 87505

Form C-102
Revised August 1, 2011
Submit one copy to appropriate
District Office

☐ AMENDED REPORT

WELL LOCATION AND ACREAGE DEDICATION PLAT

¹ API Number 30-025-02262		² Pool Code 62180		³ Pool Name VACUUM;GRAYBURG-SAN ANDRES	
⁴ Property Code 30022		⁵ Property Name VACUUM GRAYBURG SAN ANDRES UNIT			⁶ Well Number 53
⁷ OGRID No. 4323		⁸ Operator Name CHEVRON USA INC			⁹ Elevation 4011'

¹⁰ Surface Location

UL or lot no.	Section	Township	Range	Lot Idn	Feet from the	North/South line	Feet from the	East/West line	County
B	02	18S	34E	2	660	NORTH	1980	EAST	LEA

¹¹ Bottom Hole Location If Different From Surface

UL or lot no.	Section	Township	Range	Lot Idn	Feet from the	North/South line	Feet from the	East/West line	County
B	02	18S	34E	2	660	NORTH	1980	EAST	LEA

¹² Dedicated Acres 40.00	¹³ Joint or Infill	¹⁴ Consolidation Code	¹⁵ Order No.
--	-------------------------------	----------------------------------	-------------------------

No allowable will be assigned to this completion until all interests have been consolidated or a non-standard unit has been approved by the division.

¹⁶ 	¹⁷ OPERATOR CERTIFICATION I hereby certify that the information contained herein is true and complete to the best of my knowledge and belief, and that this organization either owns a working interest or unleased mineral interest in the land including the proposed bottom hole location or has a right to drill this well at this location pursuant to a contract with an owner of such a mineral or working interest, or to a voluntary pooling agreement or a compulsory pooling order heretofore entered by the division. Signature Date 08/15/2016 Cindy Herrera-Murillo Printed Name Cherreramurillo@chevron.com E-mail Address	
	¹⁸ SURVEYOR CERTIFICATION I hereby certify that the well location shown on this plat was plotted from field notes of actual surveys made by me or under my supervision, and that the same is true and correct to the best of my belief. Date of Survey Signature and Seal of Professional Surveyor: Certificate Number	

District I
1625 N. French Dr., Hobbs, NM 88240
Phone: (575) 393-6161 Fax: (575) 393-0720
District II
811 S. First St., Artesia, NM 88210
Phone: (575) 748-1283 Fax: (575) 748-9720
District III
1000 Rio Brazos Road, Aztec, NM 87410
Phone: (505) 334-6178 Fax: (505) 334-6170
District IV
1220 S. St. Francis Dr., Santa Fe, NM 87505
Phone: (505) 476-3460 Fax: (505) 476-3462

State of New Mexico
Energy, Minerals & Natural Resources Department
OIL CONSERVATION DIVISION
1220 South St. Francis Dr.
Santa Fe, NM 87505

Form C-102
Revised August 1, 2011
Submit one copy to appropriate
District Office
☐ AMENDED REPORT

WELL LOCATION AND ACREAGE DEDICATION PLAT

¹ API Number 30-025-02263	² Pool Code 62180	³ Pool Name VACUUM;GRAYBURG -SAN ANDRES
⁴ Property Code 30022	⁵ Property Name VACUUM GRAYBURG SAN ANDRES UNIT	⁶ Well Number 54
⁷ OGRID No. 4323	⁸ Operator Name CHEVRON USA INC	⁹ Elevation 4001'


¹⁰ Surface Location

UL or lot no.	Section	Township	Range	Lot Idn	Feet from the	North/South line	Feet from the	East/West line	County
A	02	18S	34E	1	675	NORTH	660	EAST	LEA

¹¹ Bottom Hole Location If Different From Surface

UL or lot no.	Section	Township	Range	Lot Idn	Feet from the	North/South line	Feet from the	East/West line	County
A	02	18S	34E	1	675	NORTH	660	EAST	LEA
¹² Dedicated Acres 40.00	¹³ Joint or Infill	¹⁴ Consolidation Code	¹⁵ Order No.						

No allowable will be assigned to this completion until all interests have been consolidated or a non-standard unit has been approved by the division.

¹⁶ 	¹⁷ OPERATOR CERTIFICATION I hereby certify that the information contained herein is true and complete to the best of my knowledge and belief, and that this organization either owns a working interest or, unleased mineral interest in the land including the proposed bottom hole location or has a right to drill this well at this location pursuant to a contract with an owner of such a mineral or working interest, or to a voluntary pooling agreement or a compulsory pooling order heretofore entered by the division.	
	Signature: <u>Cindy Herrera-Murillo</u> Date: <u>08/15/2016</u>	
	Printed Name: <u>Cindy Herrera-Murillo</u> E-mail Address: <u>Cherreramurillo@chevron.com</u>	
	¹⁸ SURVEYOR CERTIFICATION I hereby certify that the well location shown on this plat was plotted from field notes of actual surveys made by me or under my supervision, and that the same is true and correct to the best of my belief.	
	Date of Survey: _____ Signature and Seal of Professional Surveyor: _____	
	Certificate Number: _____	

District I
1625 N. French Dr., Hobbs, NM 88240
Phone: (575) 393-6161 Fax: (575) 393-0720
District II
811 S. First St., Artesia, NM 88210
Phone: (575) 748-1283 Fax: (575) 748-9720
District III
1000 Rio Brazos Road, Aztec, NM 87410
Phone: (505) 334-6178 Fax: (505) 334-6170
District IV
1220 S. St. Francis Dr., Santa Fe, NM 87505
Phone: (505) 476-3460 Fax: (505) 476-3462

State of New Mexico
Energy, Minerals & Natural Resources Department
OIL CONSERVATION DIVISION
1220 South St. Francis Dr.
Santa Fe, NM 87505

Form C-102
Revised August 1, 2011
Submit one copy to appropriate
District Office

☐ AMENDED REPORT

WELL LOCATION AND ACREAGE DEDICATION PLAT

¹ API Number 30-025-38554	² Pool Code 62180	³ Pool Name VACUUM;GRAYBURG -SAN ANDRES
⁴ Property Code 30022	⁵ Property Name VACUUM GRAYBURG SAN ANDRES UNIT	⁶ Well Number 137
⁷ OGRID No. 4323	⁸ Operator Name CHEVRON USA INC	⁹ Elevation 4018'

¹⁰ Surface Location

UL or lot no.	Section	Township	Range	Lot Idn	Feet from the	North/South line	Feet from the	East/West line	County
E	02	17S	34E		1980	NORTH	1310	WEST	LEA

¹¹ Bottom Hole Location If Different From Surface

UL or lot no.	Section	Township	Range	Lot Idn	Feet from the	North/South line	Feet from the	East/West line	County
E	02	17S	34E		1980	NORTH	1310	WEST	LEA

¹² Dedicated Acres 40.00	¹³ Joint or Infill	¹⁴ Consolidation Code	¹⁵ Order No.
--	-------------------------------	----------------------------------	-------------------------

No allowable will be assigned to this completion until all interests have been consolidated or a non-standard unit has been approved by the division.

¹⁶ 				<p>¹⁷ OPERATOR CERTIFICATION</p> <p>I hereby certify that the information contained herein is true and complete to the best of my knowledge and belief, and that this organization either owns a working interest or unleased mineral interest in the land including the proposed bottom hole location or has a right to drill this well at this location pursuant to a contract with an owner of such a mineral or working interest, or to a voluntary pooling agreement or a compulsory pooling order heretofore entered by the division.</p> <p> 08/15/2016 Signature Date</p> <p>Cindy Herrera-Murillo Printed Name</p> <p>Cherreramurillo@chevron.com E-mail Address</p>	
					<p>¹⁸ SURVEYOR CERTIFICATION</p> <p>I hereby certify that the well location shown on this plat was plotted from field notes of actual surveys made by me or under my supervision, and that the same is true and correct to the best of my belief.</p> <p>Date of Survey</p> <p>Signature and Seal of Professional Surveyor:</p> <p>Certificate Number</p>

District I
1625 N. French Dr., Hobbs, NM 88240
Phone: (575) 393-6161 Fax: (575) 393-0720
District II
811 S. First St., Artesia, NM 88210
Phone: (575) 748-1283 Fax: (575) 748-9720
District III
1000 Rio Brazos Road, Aztec, NM 87410
Phone: (505) 334-6178 Fax: (505) 334-6170
District IV
1220 S. St. Francis Dr., Santa Fe, NM 87505
Phone: (505) 476-3460 Fax: (505) 476-3462

State of New Mexico
Energy, Minerals & Natural Resources Department
OIL CONSERVATION DIVISION
1220 South St. Francis Dr.
Santa Fe, NM 87505

Form C-102
Revised August 1, 2011
Submit one copy to appropriate
District Office

☐ AMENDED REPORT

WELL LOCATION AND ACREAGE DEDICATION PLAT

¹ API Number 30-025-30754	² Pool Code 62180	³ Pool Name VACUUM;GRAYBURG -SAN ANDRES
⁴ Property Code 30022	⁵ Property Name VACUUM GRAYBURG SAN ANDRES UNIT	
⁷ OGRID No. 4323	⁸ Operator Name CHEVRON USA INC	⁶ Well Number 138H
		⁹ Elevation 4015'

¹⁰ Surface Location

UL or lot no.	Section	Township	Range	Lot Idn	Feet from the	North/South line	Feet from the	East/West line	County
F	02	17S	34E		1980	NORTH	2583	WEST	LEA

¹¹ Bottom Hole Location If Different From Surface

UL or lot no.	Section	Township	Range	Lot Idn	Feet from the	North/South line	Feet from the	East/West line	County
E	02	17S	34E		1892	NORTH	685	WEST	LEA

¹² Dedicated Acres 40.00	¹³ Joint or Infill	¹⁴ Consolidation Code	¹⁵ Order No.
--	-------------------------------	----------------------------------	-------------------------

No allowable will be assigned to this completion until all interests have been consolidated or a non-standard unit has been approved by the division.

¹⁶ 	¹⁷ OPERATOR CERTIFICATION I hereby certify that the information contained herein is true and complete to the best of my knowledge and belief, and that this organization either owns a working interest or unleased mineral interest in the land including the proposed bottom hole location or has a right to drill this well at this location pursuant to a contract with an owner of such a mineral or working interest, or to a voluntary pooling agreement or a compulsory pooling order heretofore entered by the division. Signature Date 08/15/2016 Cindy Herrera-Murillo Printed Name Cherreramurillo@chevron.com E-mail Address		
	¹⁸ SURVEYOR CERTIFICATION I hereby certify that the well location shown on this plat was plotted from field notes of actual surveys made by me or under my supervision, and that the same is true and correct to the best of my belief. Date of Survey Signature and Seal of Professional Surveyor: Certificate Number		

District I
1625 N. French Dr., Hobbs, NM 88240
Phone: (575) 393-6161 Fax: (575) 393-0720
District II
811 S. First St., Artesia, NM 88210
Phone: (575) 748-1283 Fax: (575) 748-9720
District III
1000 Rio Brazos Road, Aztec, NM 87410
Phone: (505) 334-6178 Fax: (505) 334-6170
District IV
1220 S. St. Francis Dr., Santa Fe, NM 87505
Phone: (505) 476-3460 Fax: (505) 476-3462

State of New Mexico
Energy, Minerals & Natural Resources Department
OIL CONSERVATION DIVISION
1220 South St. Francis Dr.
Santa Fe, NM 87505

Form C-102
Revised August 1, 2011
Submit one copy to appropriate
District Office
☐ AMENDED REPORT

WELL LOCATION AND ACREAGE DEDICATION PLAT

¹ API Number 30-025-30755	² Pool Code 62180	³ Pool Name VACUUM;GRAYBURG -SAN ANDRES
⁴ Property Code 30022	⁵ Property Name VACUUM GRAYBURG SAN ANDRES UNIT	⁶ Well Number 139
⁷ OGRID No. 4323	⁸ Operator Name CHEVRON USA INC	⁹ Elevation 4015'

¹⁰ Surface Location


UL or lot no.	Section	Township	Range	Lot Idn	Feet from the	North/South line	Feet from the	East/West line	County
H	02	17S	34E		1980	NORTH	1282	EAST	LEA

¹¹ Bottom Hole Location If Different From Surface

UL or lot no.	Section	Township	Range	Lot Idn	Feet from the	North/South line	Feet from the	East/West line	County
H	02	17S	34E		1980	NORTH	1282	EAST	LEA

¹² Dedicated Acres 40.00	¹³ Joint or Infill	¹⁴ Consolidation Code	¹⁵ Order No.
--	-------------------------------	----------------------------------	-------------------------

No allowable will be assigned to this completion until all interests have been consolidated or a non-standard unit has been approved by the division.

¹⁶ <div style="text-align: right; margin-right: 50px;"> 1980' • 1282' </div>				¹⁷ OPERATOR CERTIFICATION I hereby certify that the information contained herein is true and complete to the best of my knowledge and belief, and that this organization either owns a working interest or unleased mineral interest in the land including the proposed bottom hole location or has a right to drill this well at this location pursuant to a contract with an owner of such a mineral or working interest, or to a voluntary pooling agreement or a compulsory pooling order heretofore entered by the division. <div style="text-align: right;">  Date 08/15/2016 Cindy Herrera-Murillo Printed Name Cherreramurillo@chevron.com E-mail Address </div>
				¹⁸ SURVEYOR CERTIFICATION I hereby certify that the well location shown on this plat was plotted from field notes of actual surveys made by me or under my supervision, and that the same is true and correct to the best of my belief. Date of Survey Signature and Seal of Professional Surveyor: Certificate Number

District I
1625 N. French Dr., Hobbs, NM 88240
Phone: (575) 393-6161 Fax: (575) 393-0720
District II
811 S. First St., Artesia, NM 88210
Phone: (575) 748-1283 Fax: (575) 748-9720
District III
1000 Rio Brazos Road, Aztec, NM 87410
Phone: (505) 334-6178 Fax: (505) 334-6170
District IV
1220 S. St. Francis Dr., Santa Fe, NM 87505
Phone: (505) 476-3460 Fax: (505) 476-3462

State of New Mexico
Energy, Minerals & Natural Resources Department
OIL CONSERVATION DIVISION
1220 South St. Francis Dr.
Santa Fe, NM 87505

Form C-102
Revised August 1, 2011
Submit one copy to appropriate
District Office

☐ AMENDED REPORT

WELL LOCATION AND ACREAGE DEDICATION PLAT

¹ API Number 30-025-30803		² Pool Code 62180		³ Pool Name VACUUM;GRAYBURG-SAN ANDRES	
⁴ Property Code 30022		⁵ Property Name VACUUM GRAYBURG SAN ANDRES UNIT			⁶ Well Number 152
⁷ OGRID No. 4323		⁸ Operator Name CHEVRON USA INC			⁹ Elevation 4019'

¹⁰ Surface Location

UL or lot no.	Section	Township	Range	Lot Idn	Feet from the	North/South line	Feet from the	East/West line	County
D	02	18S	34E	4	660	NORTH	1310	WEST	LEA

¹¹ Bottom Hole Location If Different From Surface

UL or lot no.	Section	Township	Range	Lot Idn	Feet from the	North/South line	Feet from the	East/West line	County
D	02	18S	34E	4	660	NORTH	1310	WEST	LEA

¹² Dedicated Acres 40.00	¹³ Joint or Infill	¹⁴ Consolidation Code	¹⁵ Order No.
--	-------------------------------	----------------------------------	-------------------------

No allowable will be assigned to this completion until all interests have been consolidated or a non-standard unit has been approved by the division.

¹⁶ 				<p>¹⁷ OPERATOR CERTIFICATION</p> <p>I hereby certify that the information contained herein is true and complete to the best of my knowledge and belief, and that this organization either owns a working interest or unleased mineral interest in the land including the proposed bottom hole location or has a right to drill this well at this location pursuant to a contract with an owner of such a mineral or working interest, or to a voluntary pooling agreement or a compulsory pooling order heretofore entered by the division.</p> <p><i>Cindy Herrera-Murillo</i> 08/15/2016 Signature Date</p> <p>Cindy Herrera-Murillo Printed Name</p> <p>Cherreramurillo@chevron.com E-mail Address</p>	
					<p>¹⁸ SURVEYOR CERTIFICATION</p> <p>I hereby certify that the well location shown on this plat was plotted from field notes of actual surveys made by me or under my supervision, and that the same is true and correct to the best of my belief.</p> <p>Date of Survey</p> <p>Signature and Seal of Professional Surveyor:</p> <p>Certificate Number</p>

District I
1625 N. French Dr., Hobbs, NM 88240
Phone: (575) 393-6161 Fax: (575) 393-0720
District II
811 S. First St., Artesia, NM 88210
Phone: (575) 748-1283 Fax: (575) 748-9720
District III
1000 Rio Brazos Road, Aztec, NM 87410
Phone: (505) 334-6178 Fax: (505) 334-6170
District IV
1220 S. St. Francis Dr., Santa Fe, NM 87505
Phone: (505) 476-3460 Fax: (505) 476-3462

State of New Mexico
Energy, Minerals & Natural Resources Department
OIL CONSERVATION DIVISION
1220 South St. Francis Dr.
Santa Fe, NM 87505

Form C-102
Revised August 1, 2011
Submit one copy to appropriate
District Office
☐ AMENDED REPORT

WELL LOCATION AND ACREAGE DEDICATION PLAT

¹ API Number 30-025-30802		² Pool Code 62180		³ Pool Name VACUUM;GRAYBURG -SAN ANDRES	
⁴ Property Code 30022		⁵ Property Name VACUUM GRAYBURG SAN ANDRES UNIT			⁶ Well Number 153
⁷ OGRID No. 4323		⁸ Operator Name CHEVRON USA INC			⁹ Elevation 4016'

¹⁰ Surface Location

UL or lot no.	Section	Township	Range	Lot Idn	Feet from the	North/South line	Feet from the	East/West line	County
C	02	18S	34E	3	660	NORTH	2630	WEST	LEA

¹¹ Bottom Hole Location If Different From Surface

UL or lot no.	Section	Township	Range	Lot Idn	Feet from the	North/South line	Feet from the	East/West line	County
C	02	18S	34E	3	660	NORTH	2630	WEST	LEA

¹² Dedicated Acres 40.00	¹³ Joint or Infill	¹⁴ Consolidation Code	¹⁵ Order No.
--	-------------------------------	----------------------------------	-------------------------

No allowable will be assigned to this completion until all interests have been consolidated or a non-standard unit has been approved by the division.

¹⁶ 	¹⁷ OPERATOR CERTIFICATION I hereby certify that the information contained herein is true and complete to the best of my knowledge and belief, and that this organization either owns a working interest or unleased mineral interest in the land including the proposed bottom hole location or has a right to drill this well at this location pursuant to a contract with an owner of such a mineral or working interest, or to a voluntary pooling agreement or a compulsory pooling order heretofore entered by the division. Signature Date 08/15/2016 Cindy Herrera-Murillo Printed Name Cherreramurillo@chevron.com E-mail Address	
	¹⁸ SURVEYOR CERTIFICATION I hereby certify that the well location shown on this plat was plotted from field notes of actual surveys made by me or under my supervision, and that the same is true and correct to the best of my belief. Date of Survey Signature and Seal of Professional Surveyor:	
	Certificate Number	

District I
1625 N. French Dr., Hobbs, NM 88240
Phone: (575) 393-6161 Fax: (575) 393-0720
District II
811 S. First St., Artesia, NM 88210
Phone: (575) 748-1283 Fax: (575) 748-9720
District III
1000 Rio Brazos Road, Aztec, NM 87410
Phone: (505) 334-6178 Fax: (505) 334-6170
District IV
1220 S. St. Francis Dr., Santa Fe, NM 87505
Phone: (505) 476-3460 Fax: (505) 476-3462

State of New Mexico
Energy, Minerals & Natural Resources Department
OIL CONSERVATION DIVISION
1220 South St. Francis Dr.
Santa Fe, NM 87505

Form C-102
Revised August 1, 2011
Submit one copy to appropriate
District Office

☐ AMENDED REPORT

WELL LOCATION AND ACREAGE DEDICATION PLAT

¹ API Number 30-025-30801	² Pool Code 62180	³ Pool Name VACUUM;GRAYBURG -SAN ANDRES
⁴ Property Code 30022	⁵ Property Name VACUUM GRAYBURG SAN ANDRES UNIT	
⁷ OGRID No. 4323	⁸ Operator Name CHEVRON USA INC	⁶ Well Number 154
		⁹ Elevation 4000'

¹⁰ Surface Location

UL or lot no.	Section	Township	Range	Lot Idn	Feet from the	North/South line	Feet from the	East/West line	County
B	02	18S	34E	2	660	NORTH	1331	EAST	LEA

¹¹ Bottom Hole Location If Different From Surface

UL or lot no.	Section	Township	Range	Lot Idn	Feet from the	North/South line	Feet from the	East/West line	County
B	02	18S	34E	2	660	NORTH	1331	EAST	LEA

¹² Dedicated Acres 40.83	¹³ Joint or Infill	¹⁴ Consolidation Code	¹⁵ Order No.
--	-------------------------------	----------------------------------	-------------------------

No allowable will be assigned to this completion until all interests have been consolidated or a non-standard unit has been approved by the division.

¹⁶ 	¹⁷ OPERATOR CERTIFICATION I hereby certify that the information contained herein is true and complete to the best of my knowledge and belief, and that this organization either owns a working interest or unleased mineral interest in the land including the proposed bottom hole location or has a right to drill this well at this location pursuant to a contract with an owner of such a mineral or working interest, or to a voluntary pooling agreement or a compulsory pooling order heretofore entered by the division.	
	Signature: <u>Cindy Herrera-Murillo</u> Date: <u>08/15/2016</u>	
	Printed Name: <u>Cindy Herrera-Murillo</u>	
	E-mail Address: <u>Cherreramurillo@chevron.com</u>	
	¹⁸ SURVEYOR CERTIFICATION I hereby certify that the well location shown on this plat was plotted from field notes of actual surveys made by me or under my supervision, and that the same is true and correct to the best of my belief.	
	Date of Survey: _____	
	Signature and Seal of Professional Surveyor: _____	
	Certificate Number: _____	

District I
1625 N. French Dr., Hobbs, NM 88240
Phone: (575) 393-6161 Fax: (575) 393-0720
District II
811 S. First St., Artesia, NM 88210
Phone: (575) 748-1283 Fax: (575) 748-9720
District III
1000 Rio Brazos Road, Aztec, NM 87410
Phone: (505) 334-6178 Fax: (505) 334-6170
District IV
1220 S. St. Francis Dr., Santa Fe, NM 87505
Phone: (505) 476-3460 Fax: (505) 476-3462

State of New Mexico
Energy, Minerals & Natural Resources Department
OIL CONSERVATION DIVISION
1220 South St. Francis Dr.
Santa Fe, NM 87505

Form C-102
Revised August 1, 2011
Submit one copy to appropriate
District Office

☐ AMENDED REPORT

WELL LOCATION AND ACREAGE DEDICATION PLAT

¹ API Number 30-025-02275	² Pool Code 62180	³ Pool Name VACUUM;GRAYBURG -SAN ANDRES
⁴ Property Code 30022	⁵ Property Name VACUUM GRAYBURG SAN ANDRES UNIT	⁶ Well Number 8
⁷ OGRID No. 4323	⁸ Operator Name CHEVRON USA INC	⁹ Elevation 4005'

¹⁰ Surface Location

UL or lot no.	Section	Township	Range	Lot Idn	Feet from the	North/South line	Feet from the	East/West line	County
O	02	18S	34E		660	SOUTH	1980	EAST	LEA

¹¹ Bottom Hole Location If Different From Surface

UL or lot no.	Section	Township	Range	Lot Idn	Feet from the	North/South line	Feet from the	East/West line	County
O	02	18S	34E		660	SOUTH	1980	EAST	LEA

¹² Dedicated Acres 40.00	¹³ Joint or Infill	¹⁴ Consolidation Code	¹⁵ Order No.
--	-------------------------------	----------------------------------	-------------------------

No allowable will be assigned to this completion until all interests have been consolidated or a non-standard unit has been approved by the division.

¹⁶ <div style="text-align: center;"> </div>	¹⁷ OPERATOR CERTIFICATION I hereby certify that the information contained herein is true and complete to the best of my knowledge and belief, and that this organization either owns a working interest or unleased mineral interest in the land including the proposed bottom hole location or has a right to drill this well at this location pursuant to a contract with an owner of such a mineral or working interest, or to a voluntary pooling agreement or a compulsory pooling order heretofore entered by the division. <div style="text-align: right;"> Signature Date 08/16/2016 </div> <div> Cindy Herrera-Murillo Printed Name Cherreramurillo@chevron.com E-mail Address </div>	
	¹⁸ SURVEYOR CERTIFICATION I hereby certify that the well location shown on this plat was plotted from field notes of actual surveys made by me or under my supervision, and that the same is true and correct to the best of my belief. Date of Survey Signature and Seal of Professional Surveyor:	
	Certificate Number	

District I
1625 N. French Dr., Hobbs, NM 88240
Phone: (575) 393-6161 Fax: (575) 393-0720
District II
811 S. First St., Artesia, NM 88210
Phone: (575) 748-1283 Fax: (575) 748-9720
District III
1000 Rio Brazos Road, Aztec, NM 87410
Phone: (505) 334-6178 Fax: (505) 334-6170
District IV
1220 S. St. Francis Dr., Santa Fe, NM 87505
Phone: (505) 476-3460 Fax: (505) 476-3462

State of New Mexico
Energy, Minerals & Natural Resources Department
OIL CONSERVATION DIVISION
1220 South St. Francis Dr.
Santa Fe, NM 87505

Form C-102
Revised August 1, 2011
Submit one copy to appropriate
District Office

☐ AMENDED REPORT

WELL LOCATION AND ACREAGE DEDICATION PLAT

¹ API Number 30-025-02271	² Pool Code 62180	³ Pool Name VACUUM;GRAYBURG -SAN ANDRES
⁴ Property Code 30022	⁵ Property Name VACUUM GRAYBURG SAN ANDRES UNIT	⁶ Well Number 24
⁷ OGRID No. 4323	⁸ Operator Name CHEVRON USA INC	⁹ Elevation 4010'

¹⁰ Surface Location

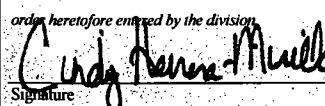
UL or lot no.	Section	Township	Range	Lot Idn	Feet from the	North/South line	Feet from the	East/West line	County
I	02	18S	34E		1980	SOUTH	660	EAST	LEA

¹¹ Bottom Hole Location If Different From Surface

UL or lot no.	Section	Township	Range	Lot Idn	Feet from the	North/South line	Feet from the	East/West line	County
I	02	18S	34E		1980	SOUTH	660	WEST	LEA

¹² Dedicated Acres 40.00	¹³ Joint or Infill	¹⁴ Consolidation Code	¹⁵ Order No.
--	-------------------------------	----------------------------------	-------------------------

No allowable will be assigned to this completion until all interests have been consolidated or a non-standard unit has been approved by the division.

¹⁶ 					¹⁷ OPERATOR CERTIFICATION I hereby certify that the information contained herein is true and complete to the best of my knowledge and belief, and that this organization either owns a working interest or unleased mineral interest in the land including the proposed bottom hole location or has a right to drill this well at this location pursuant to a contract with an owner of such a mineral or working interest, or to a voluntary pooling agreement or a compulsory pooling order heretofore entered by the division.  Signature _____ Date 08/16/2016 Cindy Herrera-Murillo Printed Name Cherreramurillo@chevron.com E-mail Address
					¹⁸ SURVEYOR CERTIFICATION I hereby certify that the well location shown on this plat was plotted from field notes of actual surveys made by me or under my supervision, and that the same is true and correct to the best of my belief. Date of Survey _____ Signature and Seal of Professional Surveyor: _____ Certificate Number _____

16					17 OPERATOR CERTIFICATION <i>I hereby certify that the information contained herein is true and complete to the best of my knowledge and belief, and that this organization either owns a working interest or unleased mineral interest in the land including the proposed bottom hole location or has a right to drill this well at this location pursuant to a contract with an owner of such a mineral or working interest, or to a voluntary pooling agreement or a compulsory pooling order heretofore entered by the division.</i> <div><div>Cindy Herrera-Murillo</div><div>08/16/2016</div></div> <div>SignatureDate</div> <div>Cindy Herrera-Murillo</div> <div>Printed Name</div> <div>Cherreramurillo@chevron.com</div> <div>E-mail Address</div>
					18 SURVEYOR CERTIFICATION <i>I hereby certify that the well location shown on this plat was plotted from field notes of actual surveys made by me or under my supervision, and that the same is true and correct to the best of my belief.</i> <div>Date of Survey</div> <div>Signature and Seal of Professional Surveyor:</div> <div>6660' - - - 6660' - - -</div> <div>Certificate Number</div>

				<p>6601</p> <p>16</p>	<p>17 OPERATOR CERTIFICATION</p> <p>I hereby certify that the information contained herein is true and complete to the best of my knowledge and belief, and that this organization either owns a working interest or unleased mineral interest in the land including the proposed bottom hole location or has a right to drill this well at this location pursuant to a contract with an owner of such a mineral or working interest, or to a voluntary pooling agreement or a compulsory pooling order heretofore entered by the division.</p> <p>Cindy Herrera-Munillo 08/15/2016</p> <p>Signature Date</p> <p>Cindy Herrera-Munillo Printed Name</p> <p>Cherreramurillo@chevron.com E-mail Address</p>
					<p>18 SURVEYOR CERTIFICATION</p> <p>I hereby certify that the well location shown on this plat was plotted from field notes of actual surveys made by me or under my supervision, and that the same is true and correct to the best of my belief.</p> <p>Date of Survey</p> <p>Signature and Seal of Professional Surveyor:</p> <p>Certificate Number</p>

District I
1625 N. French Dr., Hobbs, NM 88240
Phone: (575) 393-6161 Fax: (575) 393-0720
District II
811 S. First St., Artesia, NM 88210
Phone: (575) 748-1283 Fax: (575) 748-9720
District III
1000 Rio Brazos Road, Aztec, NM 87410
Phone: (505) 334-6178 Fax: (505) 334-6170
District IV
1220 S. St. Francis Dr., Santa Fe, NM 87505
Phone: (505) 476-3460 Fax: (505) 476-3462

State of New Mexico
Energy, Minerals & Natural Resources Department
OIL CONSERVATION DIVISION
1220 South St. Francis Dr.
Santa Fe, NM 87505

Form C-102
Revised August 1, 2011
Submit one copy to appropriate
District Office

☐ AMENDED REPORT

WELL LOCATION AND ACREAGE DEDICATION PLAT

¹ API Number 30-025-02252	² Pool Code 62180	³ Pool Name VACUUM;GRAYBURG-SAN ANDRES
⁴ Property Code 30022	⁵ Property Name VACUUM GRAYBURG SAN ANDRES UNIT	⁶ Well Number 40
⁷ OGRID No. 4323	⁸ Operator Name CHEVRON USA INC	⁹ Elevation 4008'

¹⁰ Surface Location

UL or lot no.	Section	Township	Range	Lot Idn	Feet from the	North/South line	Feet from the	East/West line	County
E	01	18S	34E	2	1980	NORTH	660	WEST	LEA

¹¹ Bottom Hole Location If Different From Surface

UL or lot no.	Section	Township	Range	Lot Idn	Feet from the	North/South line	Feet from the	East/West line	County
E	01	18S	34E	2	1980	NORTH	660	WEST	LEA

¹² Dedicated Acres 40.00	¹³ Joint or Infill	¹⁴ Consolidation Code	¹⁵ Order No.
--	-------------------------------	----------------------------------	-------------------------

No allowable will be assigned to this completion until all interests have been consolidated or a non-standard unit has been approved by the division.

¹⁶ 	¹⁷ OPERATOR CERTIFICATION I hereby certify that the information contained herein is true and complete to the best of my knowledge and belief, and that this organization either owns a working interest or unleased mineral interest in the land including the proposed bottom hole location or has a right to drill this well at this location pursuant to a contract with an owner of such a mineral or working interest, or to a voluntary pooling agreement or a compulsory pooling order heretofore entered by the division. Signature Date 08/15/2016 Cindy Herrera-Murillo Printed Name Cherreramurillo@chevron.com E-mail Address			
	¹⁸ SURVEYOR CERTIFICATION I hereby certify that the well location shown on this plat was plotted from field notes of actual surveys made by me or under my supervision, and that the same is true and correct to the best of my belief. Date of Survey Signature and Seal of Professional Surveyor:			
	Certificate Number			

District I
1625 N. French Dr., Hobbs, NM 88240
Phone: (575) 393-6161 Fax: (575) 393-0720
District II
811 S. First St., Artesia, NM 88210
Phone: (575) 748-1283 Fax: (575) 748-9720
District III
1000 Rio Brazos Road, Aztec, NM 87410
Phone: (505) 334-6178 Fax: (505) 334-6170
District IV
1220 S. St. Francis Dr., Santa Fe, NM 87505
Phone: (505) 476-3460 Fax: (505) 476-3462

State of New Mexico
Energy, Minerals & Natural Resources Department
OIL CONSERVATION DIVISION
1220 South St. Francis Dr.
Santa Fe, NM 87505

Form C-102
Revised August 1, 2011
Submit one copy to appropriate
District Office

☐ AMENDED REPORT

WELL LOCATION AND ACREAGE DEDICATION PLAT

¹ API Number 30-025-02249	² Pool Code 62180	³ Pool Name VACUUM;GRAYBURG -SAN ANDRES
⁴ Property Code 30022	⁵ Property Name VACUUM GRAYBURG SAN ANDRES UNIT	⁶ Well Number 41
⁷ OGRID No. 4323	⁸ Operator Name CHEVRON USA INC	⁹ Elevation 4003'

¹⁰ Surface Location

UL or lot no.	Section	Township	Range	Lot Idn	Feet from the	North/South line	Feet from the	East/West line	County
F	01	18S	34E		1980	NORTH	1980	WEST	LEA

¹¹ Bottom Hole Location If Different From Surface

UL or lot no.	Section	Township	Range	Lot Idn	Feet from the	North/South line	Feet from the	East/West line	County
F	01	18S	34E		1980	NORTH	1980	WEST	LEA

¹² Dedicated Acres 40.00	¹³ Joint or Infill	¹⁴ Consolidation Code	¹⁵ Order No.
--	-------------------------------	----------------------------------	-------------------------

No allowable will be assigned to this completion until all interests have been consolidated or a non-standard unit has been approved by the division.

¹⁶ 	¹⁷ OPERATOR CERTIFICATION I hereby certify that the information contained herein is true and complete to the best of my knowledge and belief, and that this organization either owns a working interest or unleased mineral interest in the land including the proposed bottom hole location or has a right to drill this well at this location pursuant to a contract with an owner of such a mineral or working interest, or to a voluntary pooling agreement or a compulsory pooling order heretofore entered by the division. Signature: <u>Cindy Herrera-Murillo</u> Date: <u>08/15/2016</u> Cindy Herrera-Murillo Printed Name Cherreramurillo@chevron.com E-mail Address	
	¹⁸ SURVEYOR CERTIFICATION I hereby certify that the well location shown on this plat was plotted from field notes of actual surveys made by me or under my supervision, and that the same is true and correct to the best of my belief. Date of Survey Signature and Seal of Professional Surveyor:	
	Certificate Number	

District I
1625 N. French Dr., Hobbs, NM 88240
Phone: (575) 393-6161 Fax: (575) 393-0720
District II
811 S. First St., Artesia, NM 88210
Phone: (575) 748-1283 Fax: (575) 748-9720
District III
1000 Rio Brazos Road, Aztec, NM 87410
Phone: (505) 334-6178 Fax: (505) 334-6170
District IV
1220 S. St. Francis Dr., Santa Fe, NM 87505
Phone: (505) 476-3460 Fax: (505) 476-3462

State of New Mexico
Energy, Minerals & Natural Resources Department
OIL CONSERVATION DIVISION
1220 South St. Francis Dr.
Santa Fe, NM 87505

Form C-102
Revised August 1, 2011
Submit one copy to appropriate
District Office

☐ AMENDED REPORT

WELL LOCATION AND ACREAGE DEDICATION PLAT

¹ API Number 30-025-02245	² Pool Code 62180	³ Pool Name VACUUM;GRAYBURG -SAN ANDRES
⁴ Property Code 30022	⁵ Property Name VACUUM GRAYBURG SAN ANDRES UNIT	⁶ Well Number 42
⁷ OGRID No. 4323	⁸ Operator Name CHEVRON USA INC	⁹ Elevation 3998'

¹⁰ Surface Location

UL or lot no.	Section	Township	Range	Lot Idn	Feet from the	North/South line	Feet from the	East/West line	County
G	01	18S	34E		1980	NORTH	1980	EAST	LEA

¹¹ Bottom Hole Location If Different From Surface

UL or lot no.	Section	Township	Range	Lot Idn	Feet from the	North/South line	Feet from the	East/West line	County
G	01	18S	34E		1980	NORTH	1980	EAST	LEA

¹² Dedicated Acres 40.00	¹³ Joint or Infill	¹⁴ Consolidation Code	¹⁵ Order No.
--	-------------------------------	----------------------------------	-------------------------

No allowable will be assigned to this completion until all interests have been consolidated or a non-standard unit has been approved by the division.

¹⁶ 	¹⁷ OPERATOR CERTIFICATION I hereby certify that the information contained herein is true and complete to the best of my knowledge and belief, and that this organization either owns a working interest or unleased mineral interest in the land including the proposed bottom hole location or has a right to drill this well at this location pursuant to a contract with an owner of such a mineral or working interest, or to a voluntary pooling agreement or a compulsory pooling order heretofore entered by the division.	
	Signature 	Date 08/15/2016
	Printed Name Cindy Herrera-Murillo E-mail Address Cherreramurillo@chevron.com	
¹⁸ SURVEYOR CERTIFICATION I hereby certify that the well location shown on this plat was plotted from field notes of actual surveys made by me or under my supervision, and that the same is true and correct to the best of my belief.	Date of Survey Signature and Seal of Professional Surveyor:	
	Certificate Number	

District I
1625 N. French Dr., Hobbs, NM 88240
Phone: (575) 393-6161 Fax: (575) 393-0720
District II
811 S. First St., Artesia, NM 88210
Phone: (575) 748-1283 Fax: (505) 748-9720
District III
1000 Rio Brazos Road, Aztec, NM 87410
Phone: (505) 334-6178 Fax: (505) 334-6170
District IV
1220 S. St. Francis Dr., Santa Fe, NM 87505
Phone: (505) 476-3460 Fax: (505) 476-3462

State of New Mexico
Energy, Minerals & Natural Resources Department
OIL CONSERVATION DIVISION
1220 South St. Francis Dr.
Santa Fe, NM 87505

Form C-102
Revised August 1, 2011
Submit one copy to appropriate
District Office

☐ AMENDED REPORT

WELL LOCATION AND ACREAGE DEDICATION PLAT

¹ API Number 30-025-02247	² Pool Code 62180	³ Pool Name VACUUM;GRAYBURG-SAN ANDRES
⁴ Property Code 30022	⁵ Property Name VACUUM GRAYBURG SAN ANDRES UNIT	⁶ Well Number 43
⁷ OGRID No. 4323	⁸ Operator Name CHEVRON USA INC	⁹ Elevation 3981'

¹⁰ Surface Location

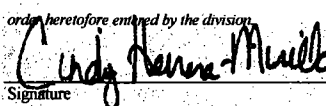
UL or lot no.	Section	Township	Range	Lot Idn	Feet from the	North/South line	Feet from the	East/West line	County
H	01	18S	34E		1980	NORTH	484	EAST	LEA

¹¹ Bottom Hole Location If Different From Surface

UL or lot no.	Section	Township	Range	Lot Idn	Feet from the	North/South line	Feet from the	East/West line	County
H	01	18S	34E		1980	NORTH	484	EAST	LEA

¹² Dedicated Acres 40.00	¹³ Joint or Infill	¹⁴ Consolidation Code	¹⁵ Order No.
--	-------------------------------	----------------------------------	-------------------------

No allowable will be assigned to this completion until all interests have been consolidated or a non-standard unit has been approved by the division.

¹⁶ <div style="text-align: right; margin-right: 50px;"> 1980 484' </div>	¹⁷ OPERATOR CERTIFICATION I hereby certify that the information contained herein is true and complete to the best of my knowledge and belief, and that this organization either owns a working interest or unleased mineral interest in the land including the proposed bottom hole location or has a right to drill this well at this location pursuant to a contract with an owner of such a mineral or working interest, or to a voluntary pooling agreement or a compulsory pooling order heretofore entered by the division. <div style="display: flex; justify-content: space-between;"> <div>  Signature </div> <div>08/15/2016 Date</div> </div> Cindy Herrera-Murillo Printed Name Cherreramurillo@chevron.com E-mail Address		
	¹⁸ SURVEYOR CERTIFICATION I hereby certify that the well location shown on this plat was plotted from field notes of actual surveys made by me or under my supervision, and that the same is true and correct to the best of my belief. Date of Survey Signature and Seal of Professional Surveyor:		
	Certificate Number		

District I
1625 N. French Dr., Hobbs, NM 88240
Phone: (575) 393-6161 Fax: (575) 393-0720
District II
811 S. First St., Artesia, NM 88210
Phone: (575) 748-1283 Fax: (575) 748-9720
District III
1000 Rio Brazos Road, Aztec, NM 87410
Phone: (505) 334-6178 Fax: (505) 334-6170
District IV
1220 S. St. Francis Dr., Santa Fe, NM 87505
Phone: (505) 476-3460 Fax: (505) 476-3462

State of New Mexico
Energy, Minerals & Natural Resources Department
OIL CONSERVATION DIVISION
1220 South St. Francis Dr.
Santa Fe, NM 87505

Form C-102
Revised August 1, 2011
Submit one copy to appropriate
District Office
☐ AMENDED REPORT

WELL LOCATION AND ACREAGE DEDICATION PLAT

¹ API Number 30-025-02250		² Pool Code 62180		³ Pool Name VACUUM;GRAYBURG -SAN ANDRES	
⁴ Property Code 30022		⁵ Property Name VACUUM GRAYBURG SAN ANDRES UNIT			⁶ Well Number 55
⁷ OGRID No. 4323		⁸ Operator Name CHEVRON USA INC			⁹ Elevation 3998'

¹⁰ Surface Location

UL or lot no.	Section	Township	Range	Lot Idn	Feet from the	North/South line	Feet from the	East/West line	County
D	01	18S	34E	4	660	NORTH	660	WEST	LEA

¹¹ Bottom Hole Location If Different From Surface

UL or lot no.	Section	Township	Range	Lot Idn	Feet from the	North/South line	Feet from the	East/West line	County
D	01	18S	34E	4	660	NORTH	660	WEST	LEA

¹² Dedicated Acres 40.00	¹³ Joint or Infill	¹⁴ Consolidation Code	¹⁵ Order No.
--	-------------------------------	----------------------------------	-------------------------

No allowable will be assigned to this completion until all interests have been consolidated or a non-standard unit has been approved by the division.

¹⁶ 				<p>¹⁷ OPERATOR CERTIFICATION</p> <p><i>I hereby certify that the information contained herein is true and complete to the best of my knowledge and belief, and that this organization either owns a working interest or unleased mineral interest in the land including the proposed bottom hole location or has a right to drill this well at this location pursuant to a contract with an owner of such a mineral or working interest, or to a voluntary pooling agreement or a compulsory pooling order heretofore entered by the division.</i></p> <p> 08/15/2016</p> <p>Signature _____ Date _____</p> <p>Cindy Herrera-Munillo</p> <p>Printed Name _____</p> <p>Cherreramunillo@chevron.com</p> <p>E-mail Address _____</p>
				<p>¹⁸ SURVEYOR CERTIFICATION</p> <p><i>I hereby certify that the well location shown on this plat was plotted from field notes of actual surveys made by me or under my supervision, and that the same is true and correct to the best of my belief.</i></p> <p>Date of Survey _____</p> <p>Signature and Seal of Professional Surveyor: _____</p> <p>Certificate Number _____</p>

District I
1625 N. French Dr., Hobbs, NM 88240
Phone: (575) 393-6161 Fax: (575) 393-0720
District II
811 S. First St., Artesia, NM 88210
Phone: (575) 748-1283 Fax: (575) 748-9720
District III
1000 Rio Brazos Road, Aztec, NM 87410
Phone: (505) 334-6178 Fax: (505) 334-6170
District IV
1220 S. St. Francis Dr., Santa Fe, NM 87505
Phone: (505) 476-3460 Fax: (505) 476-3462

State of New Mexico
Energy, Minerals & Natural Resources Department
OIL CONSERVATION DIVISION
1220 South St. Francis Dr.
Santa Fe, NM 87505

Form C-102
Revised August 1, 2011
Submit one copy to appropriate
District Office

☐ AMENDED REPORT

WELL LOCATION AND ACREAGE DEDICATION PLAT

¹ API Number 30-025-02251	² Pool Code 62180	³ Pool Name VACUUM;GRAYBURG -SAN ANDRES
⁴ Property Code 30022	⁵ Property Name VACUUM GRAYBURG SAN ANDRES UNIT	
⁷ OGRID No. 4323	⁸ Operator Name CHEVRON USA INC	⁶ Well Number 56 ⁹ Elevation 3993'

¹⁰ Surface Location

UL or lot no.	Section	Township	Range	Lot Idn	Feet from the	North/South line	Feet from the	East/West line	County
C	01	18S	34E	3	671	NORTH	1980	WEST	LEA

¹¹ Bottom Hole Location If Different From Surface

UL or lot no.	Section	Township	Range	Lot Idn	Feet from the	North/South line	Feet from the	East/West line	County
C	01	18S	34E	3	671	NORTH	1980	WEST	LEA

¹² Dedicated Acres 40.00	¹³ Joint or Infill	¹⁴ Consolidation Code	¹⁵ Order No.
--	-------------------------------	----------------------------------	-------------------------

No allowable will be assigned to this completion until all interests have been consolidated or a non-standard unit has been approved by the division.

¹⁶ 	¹⁷ OPERATOR CERTIFICATION I hereby certify that the information contained herein is true and complete to the best of my knowledge and belief, and that this organization either owns a working interest or unleased mineral interest in the land including the proposed bottom hole location or has a right to drill this well at this location pursuant to a contract with an owner of such a mineral or working interest, or to a voluntary pooling agreement or a compulsory pooling order heretofore entered by the division.	
	Signature 	Date 08/15/2016
	Printed Name Cindy Herrera-Murillo	
	E-mail Address Cherreramurillo@chevron.com	
	¹⁸ SURVEYOR CERTIFICATION I hereby certify that the well location shown on this plat was plotted from field notes of actual surveys made by me or under my supervision, and that the same is true and correct to the best of my belief.	
	Date of Survey Signature and Seal of Professional Surveyor:	
	Certificate Number	

District I
1625 N. French Dr., Hobbs, NM 88240
Phone: (575) 393-6161 Fax: (575) 393-0720
District II
811 S. First St., Artesia, NM 88210
Phone: (575) 748-1283 Fax: (575) 748-9720
District III
1000 Rio Brazos Road, Aztec, NM 87410
Phone: (505) 334-6178 Fax: (505) 334-6170
District IV
1220 S. St. Francis Dr., Santa Fe, NM 87505
Phone: (505) 476-3460 Fax: (505) 476-3462

State of New Mexico
Energy, Minerals & Natural Resources Department
OIL CONSERVATION DIVISION
1220 South St. Francis Dr.
Santa Fe, NM 87505

Form C-102
Revised August 1, 2011
Submit one copy to appropriate
District Office
☐ AMENDED REPORT

WELL LOCATION AND ACREAGE DEDICATION PLAT

¹ API Number 30-025-02248	² Pool Code 62180	³ Pool Name VACUUM;GRAYBURG-SAN ANDRES
⁴ Property Code 30022	⁵ Property Name VACUUM GRAYBURG SAN ANDRES UNIT	⁶ Well Number 57
⁷ OGRID No. 4323	⁸ Operator Name CHEVRON USA INC	⁹ Elevation 4001'

¹⁰ Surface Location

UL or lot no.	Section	Township	Range	Lot Idn	Feet from the	North/South line	Feet from the	East/West line	County
B	01	18S	34E	2	660	NORTH	1980	WEST	LEA

¹¹ Bottom Hole Location If Different From Surface

UL or lot no.	Section	Township	Range	Lot Idn	Feet from the	North/South line	Feet from the	East/West line	County
B	01	18S	34E	2	660	NORTH	1980	WEST	LEA

¹² Dedicated Acres 40.00	¹³ Joint or Infill	¹⁴ Consolidation Code	¹⁵ Order No.
--	-------------------------------	----------------------------------	-------------------------

No allowable will be assigned to this completion until all interests have been consolidated or a non-standard unit has been approved by the division.

¹⁶ 	¹⁷ OPERATOR CERTIFICATION I hereby certify that the information contained herein is true and complete to the best of my knowledge and belief, and that this organization either owns a working interest or unleased mineral interest in the land including the proposed bottom hole location or has a right to drill this well at this location pursuant to a contract with an owner of such a mineral or working interest, or to a voluntary pooling agreement or a compulsory pooling order heretofore entered by the division.	
	Signature <i>Cindy Herrera-Murillo</i>	Date 08/15/2016
	Printed Name Cindy Herrera-Murillo	
	E-mail Address Cherreramurillo@chevron.com	
	¹⁸ SURVEYOR CERTIFICATION I hereby certify that the well location shown on this plat was plotted from field notes of actual surveys made by me or under my supervision, and that the same is true and correct to the best of my belief.	
	Date of Survey	
	Signature and Seal of Professional Surveyor:	
	Certificate Number	

I hereby certify that the well location shown on this plat was plotted from field notes of actual surveys made by me or under my supervision, and that the same is true and correct to the best of my belief.

District I
1625 N. French Dr., Hobbs, NM 88240
Phone: (575) 393-6161 Fax: (575) 393-0720
District II
811 S. First St., Artesia, NM 88210
Phone: (575) 748-1283 Fax: (575) 748-9720
District III
1000 Rio Brazos Road, Aztec, NM 87410
Phone: (505) 334-6178 Fax: (505) 334-6170
District IV
1220 S. St. Francis Dr., Santa Fe, NM 87505
Phone: (505) 476-3460 Fax: (505) 476-3462

State of New Mexico
Energy, Minerals & Natural Resources Department
OIL CONSERVATION DIVISION
1220 South St. Francis Dr.
Santa Fe, NM 87505

Form C-102
Revised August 1, 2011
Submit one copy to appropriate
District Office

☐ AMENDED REPORT

WELL LOCATION AND ACREAGE DEDICATION PLAT

¹ API Number 30-025-30797	² Pool Code 62180	³ Pool Name VACUUM;GRAYBURG -SAN ANDRES
⁴ Property Code 30022	⁵ Property Name VACUUM GRAYBURG SAN ANDRES UNIT	
⁷ OGRID No. 4323	⁸ Operator Name CHEVRON USA INC	⁶ Well Number 141
⁹ Elevation 4000'		

¹⁰ Surface Location

UL or lot no.	Section	Township	Range	Lot Idn	Feet from the	North/South line	Feet from the	East/West line	County
E	01	18S	34E		1980	NORTH	1309	WEST	LEA

¹¹ Bottom Hole Location If Different From Surface

UL or lot no.	Section	Township	Range	Lot Idn	Feet from the	North/South line	Feet from the	East/West line	County
E	01	18S	34E		1980	NORTH	1309	WEST	LEA

¹² Dedicated Acres 40.00	¹³ Joint or Infill	¹⁴ Consolidation Code	¹⁵ Order No.
--	-------------------------------	----------------------------------	-------------------------

No allowable will be assigned to this completion until all interests have been consolidated or a non-standard unit has been approved by the division.

¹⁶ 				<p>¹⁷ OPERATOR CERTIFICATION</p> <p><i>I hereby certify that the information contained herein is true and complete to the best of my knowledge and belief, and that this organization either owns a working interest or unleased mineral interest in the land including the proposed bottom hole location or has a right to drill this well at this location pursuant to a contract with an owner of such a mineral or working interest, or to a voluntary pooling agreement or a compulsory pooling order heretofore entered by the division.</i></p> <p><i>Cindy Herrera-Murillo</i> 08/15/2016 Signature Date</p> <p>Cindy Herrera-Murillo Printed Name</p> <p>Cherreramurillo@chevron.com E-mail Address</p>
				<p>¹⁸ SURVEYOR CERTIFICATION</p> <p><i>I hereby certify that the well location shown on this plat was plotted from field notes of actual surveys made by me or under my supervision, and that the same is true and correct to the best of my belief.</i></p> <p>Date of Survey</p> <p>Signature and Seal of Professional Surveyor:</p> <p>Certificate Number</p>

District I
1625 N. French Dr., Hobbs, NM 88240
Phone: (575) 393-6161 Fax: (575) 393-0720
District II
811 S. First St., Artesia, NM 88210
Phone: (575) 748-1283 Fax: (575) 748-9720
District III
1000 Rio Brazos Road, Aztec, NM 87410
Phone: (505) 334-6178 Fax: (505) 334-6170
District IV
1220 S. St. Francis Dr., Santa Fe, NM 87505
Phone: (505) 476-3460 Fax: (505) 476-3462

State of New Mexico
Energy, Minerals & Natural Resources Department
OIL CONSERVATION DIVISION
1220 South St. Francis Dr.
Santa Fe, NM 87505

Form C-102
Revised August 1, 2011
Submit one copy to appropriate
District Office

☐ AMENDED REPORT

WELL LOCATION AND ACREAGE DEDICATION PLAT

¹ API Number 30-025-30843		² Pool Code 62180		³ Pool Name VACUUM;GRAYBURG -SAN ANDRES	
⁴ Property Code 30022		⁵ Property Name VACUUM GRAYBURG SAN ANDRES UNIT			⁶ Well Number 142
⁷ OGRID No. 4323		⁸ Operator Name CHEVRON USA INC			⁹ Elevation 3993'

¹⁰ Surface Location

UL or lot no.	Section	Township	Range	Lot Idn	Feet from the	North/South line	Feet from the	East/West line	County
F	01	18S	34E		1980	NORTH	2628	WEST	LEA

¹¹ Bottom Hole Location If Different From Surface

UL or lot no.	Section	Township	Range	Lot Idn	Feet from the	North/South line	Feet from the	East/West line	County
F	01	18S	34E		1980	NORTH	2628	WEST	LEA

¹² Dedicated Acres 40.00	¹³ Joint or Infill	¹⁴ Consolidation Code	¹⁵ Order No.
--	-------------------------------	----------------------------------	-------------------------

No allowable will be assigned to this completion until all interests have been consolidated or a non-standard unit has been approved by the division.

¹⁶ 	¹⁷ OPERATOR CERTIFICATION I hereby certify that the information contained herein is true and complete to the best of my knowledge and belief, and that this organization either owns a working interest or unleased mineral interest in the land including the proposed bottom hole location or has a right to drill this well at this location pursuant to a contract with an owner of such a mineral or working interest, or to a voluntary pooling agreement or a compulsory pooling order heretofore entered by the division. Signature: _____ Date: 08/15/2016 Cindy Herrera-Murillo Printed Name Cherreramurillo@chevron.com E-mail Address	
	¹⁸ SURVEYOR CERTIFICATION I hereby certify that the well location shown on this plat was plotted from field notes of actual surveys made by me or under my supervision, and that the same is true and correct to the best of my belief.	
	Date of Survey Signature and Seal of Professional Surveyor:	
	Certificate Number	

District I
1625 N. French Dr., Hobbs, NM 88240
Phone: (575) 393-6161 Fax: (575) 393-0720
District II
811 S. First St., Artesia, NM 88210
Phone: (575) 748-1283 Fax: (575) 748-9720
District III
1000 Rio Brazos Road, Aztec, NM 87410
Phone: (505) 334-6178 Fax: (505) 334-6170
District IV
1220 S. St. Francis Dr., Santa Fe, NM 87505
Phone: (505) 476-3460 Fax: (505) 476-3462

State of New Mexico
Energy, Minerals & Natural Resources Department
OIL CONSERVATION DIVISION
1220 South St. Francis Dr.
Santa Fe, NM 87505

Form C-102
Revised August 1, 2011
Submit one copy to appropriate
District Office

☐ AMENDED REPORT

WELL LOCATION AND ACREAGE DEDICATION PLAT

¹ API Number 30-025-30844	² Pool Code 62180	³ Pool Name VACUUM;GRAYBURG -SAN ANDRES
⁴ Property Code 30022	⁵ Property Name VACUUM GRAYBURG SAN ANDRES UNIT	⁶ Well Number 143
⁷ OGRID No. 4323	⁸ Operator Name CHEVRON USA INC	⁹ Elevation 3996'

¹⁰ Surface Location

UL or lot no.	Section	Township	Range	Lot Idn	Feet from the	North/South line	Feet from the	East/West line	County
H	01	18S	34E		1980	NORTH	1250	EAST	LEA

¹¹ Bottom Hole Location If Different From Surface

UL or lot no.	Section	Township	Range	Lot Idn	Feet from the	North/South line	Feet from the	East/West line	County
H	01	18S	34E		1980	NORTH	1250	EAST	LEA

¹² Dedicated Acres 40.00	¹³ Joint or Infill	¹⁴ Consolidation Code	¹⁵ Order No.
--	-------------------------------	----------------------------------	-------------------------

No allowable will be assigned to this completion until all interests have been consolidated or a non-standard unit has been approved by the division.

¹⁶ <div style="text-align: center;"> </div>	¹⁷ OPERATOR CERTIFICATION I hereby certify that the information contained herein is true and complete to the best of my knowledge and belief, and that this organization either owns a working interest or unleased mineral interest in the land including the proposed bottom hole location or has a right to drill this well at this location pursuant to a contract with an owner of such a mineral or working interest, or to a voluntary pooling agreement or a compulsory pooling order heretofore entered by the division.	
	Signature: <i>Cindy Herrera-Murillo</i> Printed Name: Cindy Herrera-Murillo	Date: 08/15/2016
	E-mail Address: Cherreramurillo@chevron.com	
	¹⁸ SURVEYOR CERTIFICATION I hereby certify that the well location shown on this plat was plotted from field notes of actual surveys made by me or under my supervision, and that the same is true and correct to the best of my belief.	
Date of Survey: _____ Signature and Seal of Professional Surveyor: _____ Certificate Number: _____		

District I
1625 N. French Dr., Hobbs, NM 88240
Phone: (575) 393-6161 Fax: (575) 393-0720
District II
811 S. First St., Artesia, NM 88210
Phone: (575) 748-1283 Fax: (575) 748-9720
District III
1000 Rio Brazos Road, Aztec, NM 87410
Phone: (505) 334-6178 Fax: (505) 334-6170
District IV
1220 S. St. Francis Dr., Santa Fe, NM 87505
Phone: (505) 476-3460 Fax: (505) 476-3462

State of New Mexico
Energy, Minerals & Natural Resources Department
OIL CONSERVATION DIVISION
1220 South St. Francis Dr.
Santa Fe, NM 87505

Form C-102
Revised August 1, 2011
Submit one copy to appropriate
District Office
☐ AMENDED REPORT

WELL LOCATION AND ACREAGE DEDICATION PLAT

¹ API Number 30-025-30851		² Pool Code 62180		³ Pool Name VACUUM;GRAYBURG-SAN ANDRES		
⁴ Property Code 30022		⁵ Property Name VACUUM GRAYBURG SAN ANDRES UNIT			⁶ Well Number 156	
⁷ OGRID No. 4323		⁸ Operator Name CHEVRON USA INC			⁹ Elevation 3997'	

¹⁰ Surface Location

UL or lot no.	Section	Township	Range	Lot Idn	Feet from the	North/South line	Feet from the	East/West line	County
C	01	18S	34E	3	660	NORTH	1330	WEST	LEA

¹¹ Bottom Hole Location If Different From Surface

UL or lot no.	Section	Township	Range	Lot Idn	Feet from the	North/South line	Feet from the	East/West line	County
C	01	18S	34E	3	660	NORTH	1330	WEST	LEA

¹² Dedicated Acres 40.00	¹³ Joint or Infill	¹⁴ Consolidation Code	¹⁵ Order No.
--	-------------------------------	----------------------------------	-------------------------

No allowable will be assigned to this completion until all interests have been consolidated or a non-standard unit has been approved by the division.

¹⁶ 	¹⁷ OPERATOR CERTIFICATION I hereby certify that the information contained herein is true and complete to the best of my knowledge and belief, and that this organization either owns a working interest or unleased mineral interest in the land including the proposed bottom hole location or has a right to drill this well at this location pursuant to a contract with an owner of such a mineral or working interest, or to a voluntary pooling agreement or a compulsory pooling order heretofore entered by the division. Signature _____ Date 08/16/2016 Cindy Herrera-Murillo Printed Name Cherreramurillo@chevron.com E-mail Address	
	¹⁸ SURVEYOR CERTIFICATION I hereby certify that the well location shown on this plat was plotted from field notes of actual surveys made by me or under my supervision, and that the same is true and correct to the best of my belief.	
	Date of Survey _____ Signature and Seal of Professional Surveyor: _____ Certificate Number _____	

District I
1625 N. French Dr., Hobbs, NM 88240
Phone: (575) 393-6161 Fax: (575) 393-0720
District II
811 S. First St., Artesia, NM 88210
Phone: (575) 748-1283 Fax: (575) 748-9720
District III
1000 Rio Brazos Road, Aztec, NM 87410
Phone: (505) 334-6178 Fax: (505) 334-6170
District IV
1220 S. St. Francis Dr., Santa Fe, NM 87505
Phone: (505) 476-3460 Fax: (505) 476-3462

State of New Mexico
Energy, Minerals & Natural Resources Department
OIL CONSERVATION DIVISION
1220 South St. Francis Dr.
Santa Fe, NM 87505

Form C-102
Revised August 1, 2011
Submit one copy to appropriate
District Office
☐ AMENDED REPORT

WELL LOCATION AND ACREAGE DEDICATION PLAT

¹ API Number 30-025-30717	² Pool Code 62180	³ Pool Name VACUUM;GRAYBURG -SAN ANDRES
⁴ Property Code 30022	⁵ Property Name VACUUM GRAYBURG SAN ANDRES UNIT	⁶ Well Number 157
⁷ OGRID No. 4323	⁸ Operator Name CHEVRON USA INC	⁹ Elevation 3993'

¹⁰ Surface Location

UL or lot no.	Section	Township	Range	Lot Idn	Feet from the	North/South line	Feet from the	East/West line	County
C	01	18S	34E	3	710	NORTH	2530	WEST	LEA

¹¹ Bottom Hole Location If Different From Surface

UL or lot no.	Section	Township	Range	Lot Idn	Feet from the	North/South line	Feet from the	East/West line	County
C	01	18S	34E	3	710	NORTH	2530	WEST	LEA

¹² Dedicated Acres 40.00	¹³ Joint or Infill	¹⁴ Consolidation Code	¹⁵ Order No.
--	-------------------------------	----------------------------------	-------------------------

No allowable will be assigned to this completion until all interests have been consolidated or a non-standard unit has been approved by the division.

¹⁶ 	¹⁷ OPERATOR CERTIFICATION I hereby certify that the information contained herein is true and complete to the best of my knowledge and belief, and that this organization either owns a working interest or unleased mineral interest in the land including the proposed bottom hole location or has a right to drill this well at this location pursuant to a contract with an owner of such a mineral or working interest, or to a voluntary pooling agreement or a compulsory pooling order heretofore entered by the division. Signature Date 08/16/2016 Cindy Herrera-Murillo Printed Name Cherreramurillo@chevron.com E-mail Address		
	¹⁸ SURVEYOR CERTIFICATION I hereby certify that the well location shown on this plat was plotted from field notes of actual surveys made by me or under my supervision, and that the same is true and correct to the best of my belief. Date of Survey Signature and Seal of Professional Surveyor:		
	Certificate Number		

District I
1625 N. French Dr., Hobbs, NM 88240
Phone: (575) 393-6161 Fax: (575) 393-0720
District II
811 S. First St., Artesia, NM 88210
Phone: (575) 748-1283 Fax: (575) 748-9720
District III
1000 Rio Brazos Road, Aztec, NM 87410
Phone: (505) 334-6178 Fax: (505) 334-6170
District IV
1220 S. St. Francis Dr., Santa Fe, NM 87505
Phone: (505) 476-3460 Fax: (505) 476-3462

State of New Mexico
Energy, Minerals & Natural Resources Department
OIL CONSERVATION DIVISION
1220 South St. Francis Dr.
Santa Fe, NM 87505

Form C-102
Revised August 1, 2011
Submit one copy to appropriate
District Office
☐ AMENDED REPORT

WELL LOCATION AND ACREAGE DEDICATION PLAT

¹ API Number 30-025-30718	² Pool Code 62180	³ Pool Name VACUUM;GRAYBURG -SAN ANDRES
⁴ Property Code 30022	⁵ Property Name VACUUM GRAYBURG SAN ANDRES UNIT	⁶ Well Number 158
⁷ OGRID No. 4323	⁸ Operator Name CHEVRON USA INC	⁹ Elevation 3998'

¹⁰ Surface Location

UL or lot no.	Section	Township	Range	Lot Idn	Feet from the	North/South line	Feet from the	East/West line	County
B	01	18S	34E	2	660	NORTH	1330	EAST	LEA

¹¹ Bottom Hole Location If Different From Surface

UL or lot no.	Section	Township	Range	Lot Idn	Feet from the	North/South line	Feet from the	East/West line	County
B	01	18S	34E	2	660	NORTH	1330	EAST	LEA

¹² Dedicated Acres 40.00	¹³ Joint or Infill	¹⁴ Consolidation Code	¹⁵ Order No.
--	-------------------------------	----------------------------------	-------------------------

No allowable will be assigned to this completion until all interests have been consolidated or a non-standard unit has been approved by the division.

¹⁶ 	¹⁷ OPERATOR CERTIFICATION I hereby certify that the information contained herein is true and complete to the best of my knowledge and belief, and that this organization either owns a working interest or unleased mineral interest in the land including the proposed bottom hole location or has a right to drill this well at this location pursuant to a contract with an owner of such a mineral or working interest, or to a voluntary pooling agreement or a compulsory pooling order heretofore entered by the division. Signature Date 08/16/2016 Cindy Herrera-Murillo Printed Name Cherreramurillo@chevron.com E-mail Address	
	¹⁸ SURVEYOR CERTIFICATION I hereby certify that the well location shown on this plat was plotted from field notes of actual surveys made by me or under my supervision, and that the same is true and correct to the best of my belief.	
	Date of Survey Signature and Seal of Professional Surveyor:	
	Certificate Number	

District I
1625 N. French Dr., Hobbs, NM 88240
Phone: (575) 393-6161 Fax: (575) 393-0720
District II
811 S. First St., Artesia, NM 88210
Phone: (575) 748-1283 Fax: (575) 748-9720
District III
1000 Rio Brazos Road, Aztec, NM 87410
Phone: (505) 334-6178 Fax: (505) 334-6170
District IV
1220 S. St. Francis Dr., Santa Fe, NM 87505
Phone: (505) 476-3460 Fax: (505) 476-3462

State of New Mexico
Energy, Minerals & Natural Resources Department
OIL CONSERVATION DIVISION
1220 South St. Francis Dr.
Santa Fe, NM 87505

Form C-102
Revised August 1, 2011
Submit one copy to appropriate
District Office
☐ AMENDED REPORT

WELL LOCATION AND ACREAGE DEDICATION PLAT

¹ API Number 30-025-33464		² Pool Code 62180		³ Pool Name VACUUM;GRAYBURG -SAN ANDRES	
⁴ Property Code 30022		⁵ Property Name VACUUM GRAYBURG SAN ANDRES UNIT			⁶ Well Number 159
⁷ OGRID No. 4323		⁸ Operator Name CHEVRON USA INC			⁹ Elevation 3985'

¹⁰ Surface Location

UL or lot no.	Section	Township	Range	Lot Idn	Feet from the	North/South line	Feet from the	East/West line	County
A	01	18S	34E	1	907	NORTH	350	EAST	LEA

¹¹ Bottom Hole Location If Different From Surface

UL or lot no.	Section	Township	Range	Lot Idn	Feet from the	North/South line	Feet from the	East/West line	County
A	01	18S	34E	1	907	NORTH	350	EAST	LEA

¹² Dedicated Acres 40.00	¹³ Joint or Infill	¹⁴ Consolidation Code	¹⁵ Order No.
--	-------------------------------	----------------------------------	-------------------------

No allowable will be assigned to this completion until all interests have been consolidated or a non-standard unit has been approved by the division.

¹⁶ 	¹⁷ OPERATOR CERTIFICATION I hereby certify that the information contained herein is true and complete to the best of my knowledge and belief, and that this organization either owns a working interest or unleased mineral interest in the land including the proposed bottom hole location or has a right to drill this well at this location pursuant to a contract with an owner of such a mineral or working interest, or to a voluntary pooling agreement or a compulsory pooling order heretofore entered by the division.	
	Signature: <u>Cindy Herrera-Murillo</u> Date: <u>08/16/2016</u>	
	Printed Name: <u>Cindy Herrera-Murillo</u>	
	E-mail Address: <u>Cherreramurillo@chevron.com</u>	
¹⁸ SURVEYOR CERTIFICATION I hereby certify that the well location shown on this plat was plotted from field notes of actual surveys made by me or under my supervision, and that the same is true and correct to the best of my belief.	Date of Survey: _____ Signature and Seal of Professional Surveyor: _____	
	Certificate Number: _____	

State of New Mexico
Energy, Minerals & Natural Resources Department
OIL CONSERVATION DIVISION
1220 South St. Francis Dr.
Santa Fe, NM 87505

Form C-102
Revised August 1, 2011
Submit one copy to appropriate
District Office
☐ AMENDED REPORT

¹ API Number 30-025-38628	² Pool Code 62180	³ Pool Name VACUUM;GRAYBURG -SAN ANDRES
⁴ Property Code 30022	⁵ Property Name VACUUM GRAYBURG SAN ANDRES UNIT	⁶ Well Number 228
⁷ OGRID No. 4323	⁸ Operator Name CHEVRON USA INC	⁹ Elevation 3984'

UL or lot no.	Section	Township	Range	Lot Idn	Feet from the	North/South line	Feet from the	East/West line	County
I	01	18S	34E		2180	SOUTH	690	EAST	LEA

UL or lot no.	Section	Township	Range	Lot Idn	Feet from the	North/South line	Feet from the	East/West line	County
1	01	18S	34E		2180	SOUTH	690	EAST	LEA

¹² Dedicated Acres 40.00	¹³ Joint or Infill	¹⁴ Consolidation Code	¹⁵ Order No.
--	-------------------------------	----------------------------------	-------------------------

16					<p>17 OPERATOR CERTIFICATION</p> <p><i>I hereby certify that the information contained herein is true and complete to the best of my knowledge and belief, and that this organization either owns a working interest or unleased mineral interest in the land including the proposed bottom hole location or has a right to drill this well at this location pursuant to a contract with an owner of such a mineral or working interest, or to a voluntary pooling agreement or a compulsory pooling order heretofore entered by the division.</i></p> <p><u>Cindy Herrera-Murillo</u> 08/16/2016 Signature Date</p> <p><u>Cindy Herrera-Murillo</u> Printed Name</p> <p><u>Cherreramurillo@chevron.com</u> E-mail Address</p>
				<p>18 SURVEYOR CERTIFICATION</p> <p><i>I hereby certify that the well location shown on this plat was plotted from field notes of actual surveys made by me or under my supervision, and that the same is true and correct to the best of my belief.</i></p> <p>Date of Survey</p> <p>Signature and Seal of Professional Surveyor:</p> <p>Certificate Number</p>	

District I
1625 N. French Dr., Hobbs, NM 88240
Phone: (575) 393-6161 Fax: (575) 393-0720
District II
811 S. First St., Artesia, NM 88210
Phone: (575) 748-1283 Fax: (575) 748-9720
District III
1000 Rio Brazos Road, Aztec, NM 87410
Phone: (505) 334-6178 Fax: (505) 334-6170
District IV
1220 S. St. Francis Dr., Santa Fe, NM 87505
Phone: (505) 476-3460 Fax: (505) 476-3462

State of New Mexico
Energy, Minerals & Natural Resources Department
OIL CONSERVATION DIVISION
1220 South St. Francis Dr.
Santa Fe, NM 87505

Form C-102
Revised August 1, 2011
Submit one copy to appropriate
District Office
☐ AMENDED REPORT

WELL LOCATION AND ACREAGE DEDICATION PLAT

¹ API Number 30-025-32009	² Pool Code 62180	³ Pool Name VACUUM;GRAYBURG-SAN ANDRES
⁴ Property Code 30022	⁵ Property Name VACUUM GRAYBURG SAN ANDRES UNIT	
⁷ OGRID No. 4323	⁸ Operator Name CHEVRON USA INC	⁶ Well Number 258 ⁹ Elevation 3992'

¹⁰ Surface Location

UL or lot no.	Section	Township	Range	Lot Idn	Feet from the	North/South line	Feet from the	East/West line	County
A	01	18S	34E	1	660	NORTH	510	EAST	LEA

¹¹ Bottom Hole Location If Different From Surface

UL or lot no.	Section	Township	Range	Lot Idn	Feet from the	North/South line	Feet from the	East/West line	County
A	01	18S	34E	1	660	NORTH	510	EAST	LEA

¹² Dedicated Acres 40.00	¹³ Joint or Infill	¹⁴ Consolidation Code	¹⁵ Order No.
--	-------------------------------	----------------------------------	-------------------------

No allowable will be assigned to this completion until all interests have been consolidated or a non-standard unit has been approved by the division.

¹⁶ 	¹⁷ OPERATOR CERTIFICATION I hereby certify that the information contained herein is true and complete to the best of my knowledge and belief, and that this organization either owns a working interest or unleased mineral interest in the land including the proposed bottom hole location or has a right to drill this well at this location pursuant to a contract with an owner of such a mineral or working interest, or to a voluntary pooling agreement or a compulsory pooling order heretofore entered by the division. Signature Date 08/16/2016 Cindy Herrera-Murillo Printed Name Cherreramurillo@chevron.com E-mail Address	
	¹⁸ SURVEYOR CERTIFICATION I hereby certify that the well location shown on this plat was plotted from field notes of actual surveys made by me or under my supervision, and that the same is true and correct to the best of my belief. Date of Survey Signature and Seal of Professional Surveyor:	
	Certificate Number	

				1910'
				40'

16			

17 OPERATOR CERTIFICATION			
I hereby certify that the information contained herein is true and complete to the best of my knowledge and belief, and that this organization either owns a working interest or unleased mineral interest in the land including the proposed bottom hole location or has a right to drill this well at this location pursuant to a contract with an owner of such a mineral or working interest, or to a voluntary pooling agreement or a compulsory pooling order heretofore entered by the division.			
			08/16/2016
Cindy Herrera-Murillo Printed Name			Date
Cherreramurillo@chevron.com E-mail Address			
18 SURVEYOR CERTIFICATION			
I hereby certify that the well location shown on this plat was plotted from field notes of actual surveys made by me or under my supervision, and that the same is true and correct to the best of my belief.			
Date of Survey			
Signature and Seal of Professional Surveyor:			
Certificate Number			

State of New Mexico
Energy, Minerals & Natural Resources Department
OIL CONSERVATION DIVISION
1220 South St. Francis Dr.
Santa Fe, NM 87505

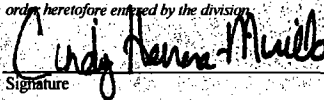
Form C-102
Revised August 1, 2011
Submit one copy to appropriate
District Office
☐ AMENDED REPORT

¹ API Number 30-025-02258	² Pool Code 62180	³ Pool Name VACUUM;GRAYBURG –SAN ANDRES
⁴ Property Code 30022	⁵ Property Name VACUUM GRAYBURG SAN ANDRES UNIT	⁶ Well Number 10
⁷ OGRID No. 4323	⁸ Operator Name CHEVRON USA INC	⁹ Elevation 4007'

UL or lot no.	Section	Township	Range	Lot Idn	Feet from the	North/South line	Feet from the	East/West line	County
M	01	18S	34E		660	SOUTH	660	WEST	LEA

UL or lot no.	Section	Township	Range	Lot Idn	Feet from the	North/South line	Feet from the	East/West line	County
M	01	18S	34E		660	SOUTH	660	WEST	LEA

¹² Dedicated Acres 40.00	¹³ Joint or Infill	¹⁴ Consolidation Code	¹⁵ Order No.
--	-------------------------------	----------------------------------	-------------------------

16					17 OPERATOR CERTIFICATION <i>I hereby certify that the information contained herein is true and complete to the best of my knowledge and belief, and that this organization either owns a working interest or unleased mineral interest in the land including the proposed bottom hole location or has a right to drill this well at this location pursuant to a contract with an owner of such a mineral or working interest, or to a voluntary pooling agreement or a compulsory pooling order heretofore entered by the division.</i>  Signature _____ Date 08/16/2016 <u>Cindy Herrera-Murillo</u> Printed Name <u>Cherreramurillo@chevron.com</u> E-mail Address
					18 SURVEYOR CERTIFICATION <i>I hereby certify that the well location shown on this plat was plotted from field notes of actual surveys made by me or under my supervision, and that the same is true and correct to the best of my belief.</i> Date of Survey _____ Signature and Seal of Professional Surveyor: _____

District I
1625 N. French Dr., Hobbs, NM 88240
Phone: (575) 393-6161 Fax: (575) 393-0720
District II
811 S. First St., Artesia, NM 88210
Phone: (575) 748-1283 Fax: (575) 748-9720
District III
1000 Rio Brazos Road, Aztec, NM 87410
Phone: (505) 334-6178 Fax: (505) 334-6170
District IV
1220 S. St. Francis Dr., Santa Fe, NM 87505
Phone: (505) 476-3460 Fax: (505) 476-3462

State of New Mexico
Energy, Minerals & Natural Resources Department
OIL CONSERVATION DIVISION
1220 South St. Francis Dr.
Santa Fe, NM 87505

Form C-102
Revised August 1, 2011
Submit one copy to appropriate
District Office
☐ AMENDED REPORT

WELL LOCATION AND ACREAGE DEDICATION PLAT

¹ API Number 30-025-02259	² Pool Code 62180	³ Pool Name VACUUM;GRAYBURG-SAN ANDRES
⁴ Property Code 30022	⁵ Property Name VACUUM GRAYBURG SAN ANDRES UNIT	
⁷ OGRID No. 4323	⁸ Operator Name CHEVRON USA INC	⁶ Well Number 12
		⁹ Elevation 3997'

¹⁰ Surface Location

UL or lot no.	Section	Township	Range	Lot Idn	Feet from the	North/South line	Feet from the	East/West line	County
O	01	18S	34E		660	SOUTH	1980	EAST	LEA

¹¹ Bottom Hole Location If Different From Surface

UL or lot no.	Section	Township	Range	Lot Idn	Feet from the	North/South line	Feet from the	East/West line	County
O	01	18S	34E		660	SOUTH	1980	EAST	LEA

¹² Dedicated Acres 40.00	¹³ Joint or Infill	¹⁴ Consolidation Code	¹⁵ Order No.
--	-------------------------------	----------------------------------	-------------------------

No allowable will be assigned to this completion until all interests have been consolidated or a non-standard unit has been approved by the division.

<div style="position: relative; height: 400px;"> <div style="position: absolute; bottom: 100px; left: 100px; transform: rotate(-90deg);">660'</div> <div style="position: absolute; bottom: 50px; left: 400px;">1980'</div> </div>	<p>¹⁷ OPERATOR CERTIFICATION I hereby certify that the information contained herein is true and complete to the best of my knowledge and belief, and that this organization either owns a working interest or unleased mineral interest in the land including the proposed bottom hole location or has a right to drill this well at this location pursuant to a contract with an owner of such a mineral or working interest, or to a voluntary pooling agreement or a compulsory pooling and heretofore entered by the division.</p> <p><i>Cindy Herrera-Murillo</i> 08/16/2016 Signature Date</p> <p>Cindy Herrera-Murillo Printed Name</p> <p>Cherreramurillo@chevron.com E-mail Address</p>	
	<p>¹⁸ SURVEYOR CERTIFICATION I hereby certify that the well location shown on this plat was plotted from field notes of actual surveys made by me or under my supervision, and that the same is true and correct to the best of my belief.</p>	
	<p>Date of Survey Signature and Seal of Professional Surveyor:</p>	
	<p>Certificate Number</p>	

State of New Mexico
Energy, Minerals & Natural Resources Department
OIL CONSERVATION DIVISION
1220 South St. Francis Dr.
Santa Fe, NM 87505

Form C-102
Revised August 1, 2011
Submit one copy to appropriate
District Office
☐ AMENDED REPORT

¹ API Number 30-025-02260	² Pool Code 62180	³ Pool Name VACUUM;GRAYBURG –SAN ANDRES
⁴ Property Code 30022	⁵ Property Name VACUUM GRAYBURG SAN ANDRES UNIT	⁶ Well Number 13H
⁷ OGRID No. 4323	⁸ Operator Name CHEVRON USA INC.	⁹ Elevation 3993'

UL or lot no.	Section	Township	Range	Lot Idn	Feet from the	North/South line	Feet from the	East/West line	County
P	01	18S	34E		660	SOUTH	660	EAST	LEA

UL or lot no.	Section	Township	Range	Lot Idn	Feet from the	North/South line	Feet from the	East/West line	County
P	01	18S	34E		660	SOUTH	660	EAST	LEA

¹² Dedicated Acres 40.00	¹³ Joint or Infill	¹⁴ Consolidation Code	¹⁵ Order No.
--	-------------------------------	----------------------------------	-------------------------

16					17 OPERATOR CERTIFICATION <i>I hereby certify that the information contained herein is true and complete to the best of my knowledge and belief, and that this organization either owns a working interest or unleased mineral interest in the land including the proposed bottom hole location or has a right to drill this well at this location pursuant to a contract with an owner of such a mineral or working interest, or to a voluntary pooling agreement or a compulsory pooling order heretofore entered by the division.</i> <u>Cindy Herrera-Murillo</u> 08/16/2016 Signature Date <u>Cindy Herrera-Murillo</u> Printed Name <u>Cheeremurillo@chevron.com</u> E-mail Address
					18 SURVEYOR CERTIFICATION <i>I hereby certify that the well location shown on this plat was plotted from field notes of actual surveys made by me or under my supervision, and that the same is true and correct to the best of my belief.</i> Date of Survey Signature and Seal of Professional Surveyor: 6660' - 6660' -
					Certificate Number

District I
1625 N. French Dr., Hobbs, NM 88240
Phone: (575) 393-6161 Fax: (575) 393-0720
District II
811 S. First St., Artesia, NM 88210
Phone: (575) 748-1283 Fax: (575) 748-9720
District III
1000 Rio Brazos Road, Aztec, NM 87410
Phone: (505) 334-6178 Fax: (505) 334-6170
District IV
1220 S. St. Francis Dr., Santa Fe, NM 87505
Phone: (505) 476-3460 Fax: (505) 476-3462

State of New Mexico
Energy, Minerals & Natural Resources Department
OIL CONSERVATION DIVISION
1220 South St. Francis Dr.
Santa Fe, NM 87505

Form C-102
Revised August 1, 2011
Submit one copy to appropriate
District Office

☐ AMENDED REPORT

WELL LOCATION AND ACREAGE DEDICATION PLAT

¹ API Number 30-025-02272	² Pool Code 62180	³ Pool Name VACUUM;GRAYBURG -SAN ANDRES
⁴ Property Code 30022	⁵ Property Name VACUUM GRAYBURG SAN ANDRES UNIT	⁶ Well Number 23
⁷ OGRID No. 4323	⁸ Operator Name CHEVRON USA INC	⁹ Elevation 4017'

¹⁰ Surface Location

UL or lot no.	Section	Township	Range	Lot Idn	Feet from the	North/South line	Feet from the	East/West line	County
J	02	18S	34E		1980	SOUTH	1980	WEST	LEA

¹¹ Bottom Hole Location If Different From Surface

UL or lot no.	Section	Township	Range	Lot Idn	Feet from the	North/South line	Feet from the	East/West line	County
L	02	18S	34E		2061	SOUTH	903	WEST	LEA
¹² Dedicated Acres 120.00	¹³ Joint or Infill	¹⁴ Consolidation Code	¹⁵ Order No.						

No allowable will be assigned to this completion until all interests have been consolidated or a non-standard unit has been approved by the division.

¹⁶ 	¹⁷ OPERATOR CERTIFICATION I hereby certify that the information contained herein is true and complete to the best of my knowledge and belief, and that this organization either owns a working interest or unleased mineral interest in the land including the proposed bottom hole location or has a right to drill this well at this location pursuant to a contract with an owner of such a mineral or working interest, or to a voluntary pooling agreement or a compulsory pooling order heretofore entered by the division.	
	Signature: <u>Cindy Herrera-Murillo</u> Date: <u>08/16/2016</u>	
	Printed Name: <u>Cindy Herrera-Murillo</u>	
	E-mail Address: <u>Cherreramurillo@chevron.com</u>	
¹⁸ SURVEYOR CERTIFICATION I hereby certify that the well location shown on this plat was plotted from field notes of actual surveys made by me or under my supervision, and that the same is true and correct to the best of my belief.	Date of Survey: <u>1980</u>	
	Signature and Seal of Professional Surveyor:	
	Certificate Number	

State of New Mexico
Energy, Minerals & Natural Resources Department
OIL CONSERVATION DIVISION
1220 South St. Francis Dr.
Santa Fe, NM 87505

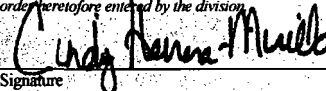
Form C-102
Revised August 1, 2011
Submit one copy to appropriate
District Office
☐ AMENDED REPORT

¹ API Number 30-025-02256	² Pool Code 62180	³ Pool Name VACUUM;GRAYBURG -SAN ANDRES
⁴ Property Code 30022	⁵ Property Name VACUUM GRAYBURG SAN ANDRES UNIT	⁶ Well Number 25
⁷ OGRID No. 4323	⁸ Operator Name CHEVRON USA INC	⁹ Elevation 4006'

UL or lot no.	Section	Township	Range	Lot Idn	Feet from the	North/South line	Feet from the	East/West line	County
L	01	18S	34E		1980	SOUTH	660	WEST	LEA

UL or lot no.	Section	Township	Range	Lot Idn	Feet from the	North/South line	Feet from the	East/West line	County
L	01	18S	34E		1980	SOUTH	660	WEST	LEA

¹² Dedicated Acres 40.00	¹³ Joint or Infill	¹⁴ Consolidation Code	¹⁵ Order No.
--	-------------------------------	----------------------------------	-------------------------

16				17 OPERATOR CERTIFICATION <i>I hereby certify that the information contained herein is true and complete to the best of my knowledge and belief, and that this organization either owns a working interest or unleased mineral interest in the land including the proposed bottom hole location or has a right to drill this well at this location pursuant to a contract with an owner of such a mineral or working interest, or to a voluntary pooling agreement or a compulsory pooling order heretofore entered by the division</i>  Signature 08/16/2016 Date <u>Cindy Herrera-Murillo</u> Printed Name <u>Cherreramurillo@chevron.com</u> E-mail Address
17	660'			18 SURVEYOR CERTIFICATION <i>I hereby certify that the well location shown on this plat was plotted from field notes of actual surveys made by me or under my supervision, and that the same is true and correct to the best of my belief.</i>
	1980'			Date of Survey Signature and Seal of Professional Surveyor: Certificate Number

District I
1625 N. French Dr., Hobbs, NM 88240
Phone: (575) 393-6161 Fax: (575) 393-0720
District II
811 S. First St., Artesia, NM 88210
Phone: (575) 748-1283 Fax: (575) 748-9720
District III
1000 Rio Brazos Road, Aztec, NM 87410
Phone: (505) 334-6178 Fax: (505) 334-6170
District IV
1220 S. St. Francis Dr., Santa Fe, NM 87505
Phone: (505) 476-3460 Fax: (505) 476-3462

State of New Mexico
Energy, Minerals & Natural Resources Department
OIL CONSERVATION DIVISION
1220 South St. Francis Dr.
Santa Fe, NM 87505

Form C-102
Revised August 1, 2011
Submit one copy to appropriate
District Office
☐ AMENDED REPORT

WELL LOCATION AND ACREAGE DEDICATION PLAT

¹ API Number 30-025-02255	² Pool Code 62180	³ Pool Name VACUUM;GRAYBURG-SAN ANDRES
⁴ Property Code 30022	⁵ Property Name VACUUM GRAYBURG SAN ANDRES UNIT	⁶ Well Number 26
⁷ OGRID No. 4323	⁸ Operator Name CHEVRON USA INC	⁹ Elevation 4003'

¹⁰ Surface Location

UL or lot no.	Section	Township	Range	Lot Idn	Feet from the	North/South line	Feet from the	East/West line	County
K	01	18S	34E		1980	SOUTH	1980	WEST	LEA

¹¹ Bottom Hole Location If Different From Surface

UL or lot no.	Section	Township	Range	Lot Idn	Feet from the	North/South line	Feet from the	East/West line	County
K	01	18S	34E		1980	SOUTH	1980	WEST	LEA

¹² Dedicated Acres 40.00	¹³ Joint or Infill	¹⁴ Consolidation Code	¹⁵ Order No.
--	-------------------------------	----------------------------------	-------------------------

No allowable will be assigned to this completion until all interests have been consolidated or a non-standard unit has been approved by the division.

¹⁶ 	¹⁷ OPERATOR CERTIFICATION I hereby certify that the information contained herein is true and complete to the best of my knowledge and belief, and that this organization either owns a working interest or unleased mineral interest in the land including the proposed bottom hole location or has a right to drill this well at this location pursuant to a contract with an owner of such a mineral or working interest, or to a voluntary pooling agreement or a compulsory pooling order heretofore entered by the division. Signature _____ Date 08/16/2016 Cindy Herrera-Murillo Printed Name Cherreramurillo@chevron.com E-mail Address			
	¹⁸ SURVEYOR CERTIFICATION I hereby certify that the well location shown on this plat was plotted from field notes of actual surveys made by me or under my supervision, and that the same is true and correct to the best of my belief. Date of Survey _____ Signature and Seal of Professional Surveyor: _____ Certificate Number _____			

District I
1625 N. French Dr., Hobbs, NM 88240
Phone: (575) 393-6161 Fax: (575) 393-0720
District II
811 S. First St., Artesia, NM 88210
Phone: (575) 748-1283 Fax: (575) 748-9720
District III
1000 Rio Brazos Road, Aztec, NM 87410
Phone: (505) 334-6178 Fax: (505) 334-6170
District IV
1220 S. St. Francis Dr., Santa Fe, NM 87505
Phone: (505) 476-3460 Fax: (505) 476-3462

State of New Mexico
Energy, Minerals & Natural Resources Department
OIL CONSERVATION DIVISION
1220 South St. Francis Dr.
Santa Fe, NM 87505

Form C-102
Revised August 1, 2011
Submit one copy to appropriate
District Office
☐ AMENDED REPORT

WELL LOCATION AND ACREAGE DEDICATION PLAT

¹ API Number 30-025-02254		² Pool Code 62180		³ Pool Name VACUUM;GRAYBURG-SAN ANDRES	
⁴ Property Code 30022		⁵ Property Name VACUUM GRAYBURG SAN ANDRES UNIT			⁶ Well Number 27
⁷ OGRID No. 4323		⁸ Operator Name CHEVRON USA INC			⁹ Elevation 4003'

¹⁰ Surface Location

UL or lot no.	Section	Township	Range	Lot Idn	Feet from the	North/South line	Feet from the	East/West line	County
J	01	18S	34E		1980	SOUTH	1980	EAST	LEA

¹¹ Bottom Hole Location If Different From Surface

UL or lot no.	Section	Township	Range	Lot Idn	Feet from the	North/South line	Feet from the	East/West line	County
J	01	18S	34E		1980	SOUTH	1980	EAST	LEA

¹² Dedicated Acres 40.00	¹³ Joint or Infill	¹⁴ Consolidation Code	¹⁵ Order No.
--	-------------------------------	----------------------------------	-------------------------

No allowable will be assigned to this completion until all interests have been consolidated or a non-standard unit has been approved by the division.

¹⁶ 	¹⁷ OPERATOR CERTIFICATION I hereby certify that the information contained herein is true and complete to the best of my knowledge and belief, and that this organization either owns a working interest or unleased mineral interest in the land including the proposed bottom hole location or has a right to drill this well at this location pursuant to a contract with an owner of such a mineral or working interest, or to a voluntary pooling agreement or a compulsory pooling order heretofore entered by the division. Signature _____ Date 08/16/2016 Cindy Herrera-Murillo Printed Name Cherreramurillo@chevron.com E-mail Address		
	¹⁸ SURVEYOR CERTIFICATION I hereby certify that the well location shown on this plat was plotted from field notes of actual surveys made by me or under my supervision, and that the same is true and correct to the best of my belief. Date of Survey _____ Signature and Seal of Professional Surveyor: _____ Certificate Number _____		

District I
1625 N. French Dr., Hobbs, NM 88240
Phone: (575) 393-6161 Fax: (575) 393-0720
District II
811 S. First St., Artesia, NM 88210
Phone: (575) 748-1283 Fax: (575) 748-9720
District III
1000 Rio Brazos Road, Aztec, NM 87410
Phone: (505) 334-6178 Fax: (505) 334-6170
District IV
1220 S. St. Francis Dr., Santa Fe, NM 87505
Phone: (505) 476-3460 Fax: (505) 476-3462

State of New Mexico
Energy, Minerals & Natural Resources Department
OIL CONSERVATION DIVISION
1220 South St. Francis Dr.
Santa Fe, NM 87505

Form C-102
Revised August 1, 2011
Submit one copy to appropriate
District Office

☐ AMENDED REPORT

WELL LOCATION AND ACREAGE DEDICATION PLAT

¹ API Number 30-025-02264	² Pool Code 62180	³ Pool Name VACUUM;GRAYBURG-SAN ANDRES
⁴ Property Code 30022	⁵ Property Name VACUUM GRAYBURG SAN ANDRES UNIT	⁶ Well Number 39
⁷ OGRID No. 4323	⁸ Operator Name CHEVRON USA INC	⁹ Elevation 4014'

¹⁰ Surface Location

UL or lot no.	Section	Township	Range	Lot Idn	Feet from the	North/South line	Feet from the	East/West line	County
H	02	18S	34E		1980	NORTH	660	EAST	LEA

¹¹ Bottom Hole Location If Different From Surface

UL or lot no.	Section	Township	Range	Lot Idn	Feet from the	North/South line	Feet from the	East/West line	County
H	02	18S	34E		1980	NORTH	660	EAST	LEA

¹² Dedicated Acres 40.00	¹³ Joint or Infill	¹⁴ Consolidation Code	¹⁵ Order No.
--	-------------------------------	----------------------------------	-------------------------

No allowable will be assigned to this completion until all interests have been consolidated or a non-standard unit has been approved by the division.

¹⁶ 	¹⁷ OPERATOR CERTIFICATION I hereby certify that the information contained herein is true and complete to the best of my knowledge and belief, and that this organization either owns a working interest or unleased mineral interest in the land including the proposed bottom hole location or has a right to drill this well at this location pursuant to a contract with an owner of such a mineral or working interest, or to a voluntary pooling agreement or a compulsory pooling order heretofore entered by the division. Signature Date 08/16/2016 Cindy Herrera-Murillo Printed Name Cherreramurillo@chevron.com E-mail Address	
	¹⁸ SURVEYOR CERTIFICATION I hereby certify that the well location shown on this plat was plotted from field notes of actual surveys made by me or under my supervision, and that the same is true and correct to the best of my belief.	
	Date of Survey Signature and Seal of Professional Surveyor:	
	Certificate Number	

District I
1625 N. French Dr., Hobbs, NM 88240
Phone: (575) 393-6161 Fax: (575) 393-0720
District II
811 S. First St., Artesia, NM 88210
Phone: (575) 748-1283 Fax: (575) 748-9720
District III
1000 Rio Brazos Road, Aztec, NM 87410
Phone: (505) 334-6178 Fax: (505) 334-6170
District IV
1220 S. St. Francis Dr., Santa Fe, NM 87505
Phone: (505) 476-3460 Fax: (505) 476-3462

State of New Mexico
Energy, Minerals & Natural Resources Department
OIL CONSERVATION DIVISION
1220 South St. Francis Dr.
Santa Fe, NM 87505

Form C-102
Revised August 1, 2011
Submit one copy to appropriate
District Office
☐ AMENDED REPORT

WELL LOCATION AND ACREAGE DEDICATION PLAT

¹ API Number 30-025-36500	² Pool Code 62180	³ Pool Name VACUUM;GRAYBURG -SAN ANDRES
⁴ Property Code 30022	⁵ Property Name VACUUM GRAYBURG SAN ANDRES UNIT	⁶ Well Number 110
⁷ OGRID No. 4323	⁸ Operator Name CHEVRON USA INC	⁹ Elevation 3999'

¹⁰ Surface Location

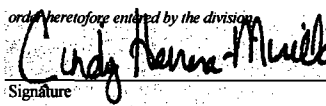
UL or lot no.	Section	Township	Range	Lot Idn	Feet from the	North/South line	Feet from the	East/West line	County
M	01	18S	34E		653	SOUTH	20	WEST	LEA

¹¹ Bottom Hole Location If Different From Surface

UL or lot no.	Section	Township	Range	Lot Idn	Feet from the	North/South line	Feet from the	East/West line	County
M	01	18S	34E		653	SOUTH	20	WEST	LEA

¹² Dedicated Acres 40.00	¹³ Joint or Infill	¹⁴ Consolidation Code	¹⁵ Order No.
--	-------------------------------	----------------------------------	-------------------------

No allowable will be assigned to this completion until all interests have been consolidated or a non-standard unit has been approved by the division.

<div style="position: absolute; left: 10px; bottom: 10px; transform: rotate(-90deg);"> 20' 653' </div>				<p>¹⁷ OPERATOR CERTIFICATION</p> <p><i>I hereby certify that the information contained herein is true and complete to the best of my knowledge and belief, and that this organization either owns a working interest or unleased mineral interest in the land including the proposed bottom hole location or has a right to drill this well at this location pursuant to a contract with an owner of such a mineral or working interest, or to a voluntary pooling agreement or a compulsory pooling order heretofore entered by the division.</i></p> <p> 08/16/2016</p> <p>Signature _____ Date _____</p> <p>Cindy Herrera-Murillo Printed Name</p> <p>Cherreramurillo@chevron.com E-mail Address</p>

¹⁸ SURVEYOR CERTIFICATION

I hereby certify that the well location shown on this plat was plotted from field notes of actual surveys made by me or under my supervision, and that the same is true and correct to the best of my belief.

Date of Survey _____
Signature and Seal of Professional Surveyor: _____

Certificate Number _____

16					<p>17 OPERATOR CERTIFICATION</p> <p><i>I hereby certify that the information contained herein is true and complete to the best of my knowledge and belief, and that this organization either owns a working interest or unleased mineral interest in the land including the proposed bottom hole location or has a right to drill this well at this location pursuant to a contract with an owner of such a mineral or working interest, or to a voluntary pooling agreement or a compulsory pooling order heretofore entered by the division.</i></p> <p><i>Cindy Herrera-Murillo</i> 08/16/2016</p> <p>Signature Date</p> <p>Cindy Herrera-Murillo Printed Name</p> <p><u>Chereramurillo@chevron.com</u> E-mail Address</p>
					<p>18 SURVEYOR CERTIFICATION</p> <p><i>I hereby certify that the well location shown on this plat was plotted from field notes of actual surveys made by me or under my supervision, and that the same is true and correct to the best of my belief.</i></p> <p>Date of Survey</p> <p>Signature and Seal of Professional Surveyor:</p> <p>820' - - - 175'</p> <p>Certificate Number</p>

District I
1625 N. French Dr., Hobbs, NM 88240
Phone: (575) 393-6161 Fax: (575) 393-0720
District II
811 S. First St., Artesia, NM 88210
Phone: (575) 748-1283 Fax: (575) 748-9720
District III
1000 Rio Brazos Road, Aztec, NM 87410
Phone: (505) 334-6178 Fax: (505) 334-6170
District IV
1220 S. St. Francis Dr., Santa Fe, NM 87505
Phone: (505) 476-3460 Fax: (505) 476-3462

State of New Mexico
Energy, Minerals & Natural Resources Department
OIL CONSERVATION DIVISION
1220 South St. Francis Dr.
Santa Fe, NM 87505

Form C-102
Revised August 1, 2011
Submit one copy to appropriate
District Office

☐ AMENDED REPORT

WELL LOCATION AND ACREAGE DEDICATION PLAT

¹ API Number 30-025-32026	² Pool Code 62180	³ Pool Name VACUUM;GRAYBURG -SAN ANDRES
⁴ Property Code 30022	⁵ Property Name VACUUM GRAYBURG SAN ANDRES UNIT	⁶ Well Number 126
⁷ OGRID No. 4323	⁸ Operator Name CHEVRON USA INC	⁹ Elevation 3995'

¹⁰ Surface Location

UL or lot no.	Section	Township	Range	Lot Idn	Feet from the	North/South line	Feet from the	East/West line	County
L	01	18S	34E		1980	SOUTH	1308	WEST	LEA


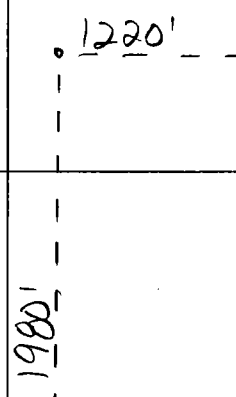
¹¹ Bottom Hole Location If Different From Surface

UL or lot no.	Section	Township	Range	Lot Idn	Feet from the	North/South line	Feet from the	East/West line	County
L	01	18S	34E		1980	SOUTH	1308	WEST	LEA

¹² Dedicated Acres 40.00	¹³ Joint or Infill	¹⁴ Consolidation Code	¹⁵ Order No.
--	-------------------------------	----------------------------------	-------------------------

No allowable will be assigned to this completion until all interests have been consolidated or a non-standard unit has been approved by the division.

¹⁶ 				¹⁷ OPERATOR CERTIFICATION I hereby certify that the information contained herein is true and complete to the best of my knowledge and belief, and that this organization either owns a working interest or unleased mineral interest in the land including the proposed bottom hole location or has a right to drill this well at this location pursuant to a contract with an owner of such a mineral or working interest, or to a voluntary pooling agreement or a compulsory pooling order heretofore entered by the division. Signature Date 08/16/2016 Cindy Herrera-Murillo Printed Name Cherreramurillo@chevron.com E-mail Address
				¹⁸ SURVEYOR CERTIFICATION I hereby certify that the well location shown on this plat was plotted from field notes of actual surveys made by me or under my supervision, and that the same is true and correct to the best of my belief. Date of Survey Signature and Seal of Professional Surveyor: Certificate Number

16				<p>17 OPERATOR CERTIFICATION</p> <p><i>I hereby certify that the information contained herein is true and complete to the best of my knowledge and belief, and that this organization either owns a working interest or unleased mineral interest in the land including the proposed bottom hole location or has a right to drill this well at this location pursuant to a contract with an owner of such a mineral or working interest, or to a voluntary pooling agreement or a compulsory pooling order heretofore entered by the division.</i></p> <p>  08/16/2016 </p> <p>Signature Date</p> <p>Cindy Herrera-Murillo</p> <p>Printed Name</p> <p>Cherreamurillo@chevron.com</p> <p>E-mail Address</p>
			<p>18 SURVEYOR CERTIFICATION</p> <p><i>I hereby certify that the well location shown on this plat was plotted from field notes of actual surveys made by me or under my supervision, and that the same is true and correct to the best of my belief.</i></p> <p>  </p> <p>1220' - -</p> <p>- - 1980'</p>	<p>Date of Survey</p> <p>Signature and Seal of Professional Surveyor:</p> <p>Certificate Number</p>

Certificate Number

16			

17 OPERATOR CERTIFICATION

I hereby certify that the information contained herein is true and complete to the best of my knowledge and belief, and that this organization either owns a working interest or unleased mineral interest in the land including the proposed bottom hole location or has a right to drill this well at this location pursuant to a contract with an owner of such a mineral or working interest, or to a voluntary pooling agreement or a compulsory pooling order heretofore entered by the division.

Cindy Herrera-Murillo

Signature

08/16/2016

Date

Cindy Herrera-Murillo

Printed Name

Cherreramurillo@chevron.com

E-mail Address

18 SURVEYOR CERTIFICATION

I hereby certify that the well location shown on this plat was plotted from field notes of actual surveys made by me or under my supervision, and that the same is true and correct to the best of my belief.

Date of Survey

Signature and Seal of Professional Surveyor:

Certificate Number

District I
1625 N. French Dr., Hobbs, NM 88240
Phone: (575) 393-6161 Fax: (575) 393-0720
District II
811 S. First St., Artesia, NM 88210
Phone: (575) 748-1283 Fax: (575) 748-9720
District III
1000 Rio Brazos Road, Aztec, NM 87410
Phone: (505) 334-6178 Fax: (505) 334-6170
District IV
1220 S. St. Francis Dr., Santa Fe, NM 87505
Phone: (505) 476-3460 Fax: (505) 476-3462

State of New Mexico
Energy, Minerals & Natural Resources Department
OIL CONSERVATION DIVISION
1220 South St. Francis Dr.
Santa Fe, NM 87505

Form C-102
Revised August 1, 2011
Submit one copy to appropriate
District Office

☐ AMENDED REPORT

WELL LOCATION AND ACREAGE DEDICATION PLAT

¹ API Number 30-025-38627	² Pool Code 62180	³ Pool Name VACUUM;GRAYBURG-SAN ANDRES
⁴ Property Code 30022	⁵ Property Name VACUUM GRAYBURG SAN ANDRES UNIT	
⁷ OGRID No. 4323	⁸ Operator Name CHEVRON USA INC	⁶ Well Number 327
		⁹ Elevation 3990'

¹⁰ Surface Location

UL or lot no.	Section	Township	Range	Lot Idn	Feet from the	North/South line	Feet from the	East/West line	County
K	01	18S	34E		1945	SOUTH	2585	WEST	LEA

¹¹ Bottom Hole Location If Different From Surface

UL or lot no.	Section	Township	Range	Lot Idn	Feet from the	North/South line	Feet from the	East/West line	County
K	01	18S	34E		1945	SOUTH	2585	WEST	LEA

¹² Dedicated Acres 40.00	¹³ Joint or Infill	¹⁴ Consolidation Code	¹⁵ Order No.
--	-------------------------------	----------------------------------	-------------------------

No allowable will be assigned to this completion until all interests have been consolidated or a non-standard unit has been approved by the division.

¹⁶ 	¹⁷ OPERATOR CERTIFICATION <i>I hereby certify that the information contained herein is true and complete to the best of my knowledge and belief, and that this organization either owns a working interest or unleased mineral interest in the land including the proposed bottom hole location or has a right to drill this well at this location pursuant to a contract with an owner of such a mineral or working interest, or to a voluntary pooling agreement or a compulsory pooling order heretofore entered by the division.</i> Signature Date 08/16/2016 Cindy Herrera-Murillo Printed Name Cherreramurillo@chevron.com E-mail Address	
	¹⁸ SURVEYOR CERTIFICATION <i>I hereby certify that the well location shown on this plat was plotted from field notes of actual surveys made by me or under my supervision, and that the same is true and correct to the best of my belief.</i> Date of Survey Signature and Seal of Professional Surveyor: Certificate Number	

District I
1625 N. French Dr., Hobbs, NM 88240
Phone: (575) 393-6161 Fax: (575) 393-0720
District II
811 S. First St., Artesia, NM 88210
Phone: (575) 748-1283 Fax: (575) 748-9720
District III
1000 Rio Brazos Road, Aztec, NM 87410
Phone: (505) 334-6178 Fax: (505) 334-6170
District IV
1220 S. St. Francis Dr., Santa Fe, NM 87505
Phone: (505) 476-3460 Fax: (505) 476-3462

State of New Mexico
Energy, Minerals & Natural Resources Department
OIL CONSERVATION DIVISION
1220 South St. Francis Dr.
Santa Fe, NM 87505

Form C-102
Revised August 1, 2011
Submit one copy to appropriate
District Office
☐ AMENDED REPORT

WELL LOCATION AND ACREAGE DEDICATION PLAT

¹ API Number 30-025-30101		² Pool Code 61850		³ Pool Name VACUUM;BLINEBRY	
⁴ Property Code 30005		⁵ Property Name STATE AN			⁶ Well Number 01
⁷ OGRID No. 4323		⁸ Operator Name CHEVRON USA INC			⁹ Elevation 3980'

¹⁰ Surface Location

UL or lot no.	Section	Township	Range	Lot Idn	Feet from the	North/South line	Feet from the	East/West line	County
A	07	18S	35E		330	NORTH	990	EAST	LEA

¹¹ Bottom Hole Location If Different From Surface

UL or lot no.	Section	Township	Range	Lot Idn	Feet from the	North/South line	Feet from the	East/West line	County
A	07	18S	35E		330	NORTH	990	EAST	LEA

¹² Dedicated Acres 40.00	¹³ Joint or Infill	¹⁴ Consolidation Code	¹⁵ Order No.
--	-------------------------------	----------------------------------	-------------------------

No allowable will be assigned to this completion until all interests have been consolidated or a non-standard unit has been approved by the division.

¹⁶ 	¹⁷ OPERATOR CERTIFICATION I hereby certify that the information contained herein is true and complete to the best of my knowledge and belief, and that this organization either owns a working interest or unleased mineral interest in the land including the proposed bottom hole location or has a right to drill this well at this location pursuant to a contract with an owner of such a mineral or working interest, or to a voluntary pooling agreement or a compulsory pooling order heretofore entered by the division.	
	Signature: Date: 08/16/2016	
	Printed Name: Cindy Herrera-Murillo E-mail Address: Cherreramurillo@chevron.com	
¹⁸ SURVEYOR CERTIFICATION I hereby certify that the well location shown on this plat was plotted from field notes of actual surveys made by me or under my supervision, and that the same is true and correct to the best of my belief.	Date of Survey: _____ Signature and Seal of Professional Surveyor: _____	
	Certificate Number: _____	

District I
1625 N. French Dr., Hobbs, NM 88240
Phone: (575) 393-6161 Fax: (575) 393-0720
District II
811 S. First St., Artesia, NM 88210
Phone: (575) 748-1283 Fax: (575) 748-9720
District III
1000 Rio Brazos Road, Aztec, NM 87410
Phone: (505) 334-6178 Fax: (505) 334-6170
District IV
1220 S. St. Francis Dr., Santa Fe, NM 87505
Phone: (505) 476-3460 Fax: (505) 476-3462

State of New Mexico
Energy, Minerals & Natural Resources Department
OIL CONSERVATION DIVISION
1220 South St. Francis Dr.
Santa Fe, NM 87505

Form C-102
Revised August 1, 2011
Submit one copy to appropriate
District Office
☐ AMENDED REPORT

WELL LOCATION AND ACREAGE DEDICATION PLAT

¹ API Number 30-025-41295	² Pool Code 61850	³ Pool Name VACUUM ;BLINEBRY
⁴ Property Code 30005	⁵ Property Name STATE AN	⁶ Well Number 14
⁷ OGRID No. 4323	⁸ Operator Name CHEVRON USA INC	⁹ Elevation 3949'

¹⁰ Surface Location

UL or lot no.	Section	Township	Range	Lot Idn	Feet from the	North/South line	Feet from the	East/West line	County
A	07	18S	35E		500	NORTH	590	EAST	LEA

¹¹ Bottom Hole Location If Different From Surface

UL or lot no.	Section	Township	Range	Lot Idn	Feet from the	North/South line	Feet from the	East/West line	County
A	07	18S	35E		500	NORTH	590	EAST	LEA

¹² Dedicated Acres 40.00	¹³ Joint or Infill	¹⁴ Consolidation Code	¹⁵ Order No.
--	-------------------------------	----------------------------------	-------------------------

No allowable will be assigned to this completion until all interests have been consolidated or a non-standard unit has been approved by the division.

¹⁶ 	¹⁷ OPERATOR CERTIFICATION I hereby certify that the information contained herein is true and complete to the best of my knowledge and belief, and that this organization either owns a working interest or unleased mineral interest in the land including the proposed bottom hole location or has a right to drill this well at this location pursuant to a contract with an owner of such a mineral or working interest, or to a voluntary pooling agreement or a compulsory pooling order heretofore entered by the division.	
	Signature: <u>Cindy Herrera-Murillo</u> Date: <u>08/16/2016</u>	
	Printed Name: <u>Cindy Herrera-Murillo</u> E-mail Address: <u>Cherreramurillo@chevron.com</u>	
	¹⁸ SURVEYOR CERTIFICATION I hereby certify that the well location shown on this plat was plotted from field notes of actual surveys made by me or under my supervision, and that the same is true and correct to the best of my belief.	
	Date of Survey: _____ Signature and Seal of Professional Surveyor: _____	
	Certificate Number: _____	

District I
1625 N. French Dr., Hobbs, NM 88240
Phone: (575) 393-6161 Fax: (575) 393-0720
District II
811 S. First St., Artesia, NM 88210
Phone: (575) 748-1283 Fax: (575) 748-9720
District III
1000 Rio Brazos Road, Aztec, NM 87410
Phone: (505) 334-6178 Fax: (505) 334-6170
District IV
1220 S. St. Francis Dr., Santa Fe, NM 87505
Phone: (505) 476-3460 Fax: (505) 476-3462

State of New Mexico
Energy, Minerals & Natural Resources Department
OIL CONSERVATION DIVISION
1220 South St. Francis Dr.
Santa Fe, NM 87505

Form C-102
Revised August 1, 2011
Submit one copy to appropriate
District Office

☐ AMENDED REPORT

WELL LOCATION AND ACREAGE DEDICATION PLAT

¹ API Number 30-025-34097	² Pool Code 61850	³ Pool Name VACUUM ;BLINEBRY
⁴ Property Code 30005	⁵ Property Name STATE AN	
⁷ OGRID No. 4323	⁸ Operator Name CHEVRON USA INC	⁶ Well Number 11
⁹ Elevation 3969'		

¹⁰ Surface Location

UL or lot no.	Section	Township	Range	Lot Idn	Feet from the	North/South line	Feet from the	East/West line	County
B	07	18S	35E		990	SOUTH	1440	EAST	LEA

¹¹ Bottom Hole Location If Different From Surface

UL or lot no.	Section	Township	Range	Lot Idn	Feet from the	North/South line	Feet from the	East/West line	County
B	07	18S	35E		990	SOUTH	1440	EAST	LEA

¹² Dedicated Acres 40.00	¹³ Joint or Infill	¹⁴ Consolidation Code	¹⁵ Order No.
--	-------------------------------	----------------------------------	-------------------------

No allowable will be assigned to this completion until all interests have been consolidated or a non-standard unit has been approved by the division.

¹⁶ 	¹⁷ OPERATOR CERTIFICATION I hereby certify that the information contained herein is true and complete to the best of my knowledge and belief, and that this organization either owns a working interest or unleased mineral interest in the land including the proposed bottom hole location or has a right to drill this well at this location pursuant to a contract with an owner of such a mineral or working interest, or to a voluntary pooling agreement or a compulsory pooling order heretofore entered by the division.	
	Signature 	Date 08/16/2016
	Printed Name Cindy Herrera-Murillo E-mail Address Cherreramurillo@chevron.com	
¹⁸ SURVEYOR CERTIFICATION I hereby certify that the well location shown on this plat was plotted from field notes of actual surveys made by me or under my supervision, and that the same is true and correct to the best of my belief.	Date of Survey	
	Signature and Seal of Professional Surveyor:	
	Certificate Number	

District I
1625 N. French Dr., Hobbs, NM 88240
Phone: (575) 393-6161 Fax: (575) 393-0720
District II
811 S. First St., Artesia, NM 88210
Phone: (575) 748-1283 Fax: (575) 748-9720
District III
1000 Rio Brazos Road, Aztec, NM 87410
Phone: (505) 334-6178 Fax: (505) 334-6170
District IV
1220 S. St. Francis Dr., Santa Fe, NM 87505
Phone: (505) 476-3460 Fax: (505) 476-3462

State of New Mexico
Energy, Minerals & Natural Resources Department
OIL CONSERVATION DIVISION
1220 South St. Francis Dr.
Santa Fe, NM 87505

Form C-102
Revised August 1, 2011
Submit one copy to appropriate
District Office
☐ AMENDED REPORT

WELL LOCATION AND ACREAGE DEDICATION PLAT

¹ API Number 30-025-30102	² Pool Code 61850	³ Pool Name VACUUM;BLINEBRY
⁴ Property Code 30005	⁵ Property Name STATE AN	⁶ Well Number 02
⁷ OGRID No. 4323	⁸ Operator Name CHEVRON USA INC	⁹ Elevation 3973'

¹⁰ Surface Location

UL or lot no.	Section	Township	Range	Lot Idn	Feet from the	North/South line	Feet from the	East/West line	County
B	07	18S	35E		330	NORTH	2100	EAST	LEA

¹¹ Bottom Hole Location If Different From Surface

UL or lot no.	Section	Township	Range	Lot Idn	Feet from the	North/South line	Feet from the	East/West line	County
B	07	18S	35E		330	NORTH	2100	EAST	LEA

¹² Dedicated Acres 40.00	¹³ Joint or Infill	¹⁴ Consolidation Code	¹⁵ Order No.
--	-------------------------------	----------------------------------	-------------------------

No allowable will be assigned to this completion until all interests have been consolidated or a non-standard unit has been approved by the division.

¹⁶ <div style="text-align: center;"> </div>	¹⁷ OPERATOR CERTIFICATION I hereby certify that the information contained herein is true and complete to the best of my knowledge and belief, and that this organization either owns a working interest or unleased mineral interest in the land including the proposed bottom hole location or has a right to drill this well at this location pursuant to a contract with an owner of such a mineral or working interest, or to a voluntary pooling agreement or a compulsory pooling order heretofore entered by the division.	
	Signature <i>Cindy Herrera-Murillo</i> Date 08/16/2016	Printed Name Cindy Herrera-Murillo E-mail Address Cherreramurillo@chevron.com
	¹⁸ SURVEYOR CERTIFICATION I hereby certify that the well location shown on this plat was plotted from field notes of actual surveys made by me or under my supervision, and that the same is true and correct to the best of my belief.	
Date of Survey Signature and Seal of Professional Surveyor:		Certificate Number

District I
1625 N. French Dr., Hobbs, NM 88240
Phone: (575) 393-6161 Fax: (575) 393-0720
District II
811 S. First St., Artesia, NM 88210
Phone: (575) 748-1283 Fax: (575) 748-9720
District III
1000 Rio Brazos Road, Aztec, NM 87410
Phone: (505) 334-6178 Fax: (505) 334-6170
District IV
1220 S. St. Francis Dr., Santa Fe, NM 87505
Phone: (505) 476-3460 Fax: (505) 476-3462

State of New Mexico
Energy, Minerals & Natural Resources Department
OIL CONSERVATION DIVISION
1220 South St. Francis Dr.
Santa Fe, NM 87505

Form C-102
Revised August 1, 2011
Submit one copy to appropriate
District Office

☐ AMENDED REPORT

WELL LOCATION AND ACREAGE DEDICATION PLAT

¹ API Number 30-025-40059	² Pool Code 61850	³ Pool Name VACUUM;BLINEBRY
⁴ Property Code 30005	⁵ Property Name STATE AN	⁶ Well Number 13
⁷ OGRID No. 4323	⁸ Operator Name CHEVRON USA INC	⁹ Elevation 3974'

¹⁰ Surface Location

UL or lot no.	Section	Township	Range	Lot Idn	Feet from the	North/South line	Feet from the	East/West line	County
B	07	18S	35E		990	NORTH	2310	EAST	LEA

¹¹ Bottom Hole Location If Different From Surface

UL or lot no.	Section	Township	Range	Lot Idn	Feet from the	North/South line	Feet from the	East/West line	County
B	07	18S	35E	3	990	NORTH	2310	WEST	LEA

¹² Dedicated Acres 40.00	¹³ Joint or Infill	¹⁴ Consolidation Code	¹⁵ Order No.
--	-------------------------------	----------------------------------	-------------------------

No allowable will be assigned to this completion until all interests have been consolidated or a non-standard unit has been approved by the division.

¹⁶ 	¹⁷ OPERATOR CERTIFICATION <i>I hereby certify that the information contained herein is true and complete to the best of my knowledge and belief, and that this organization either owns a working interest or unleased mineral interest in the land including the proposed bottom hole location or has a right to drill this well at this location pursuant to a contract with an owner of such a mineral or working interest, or to a voluntary pooling agreement or a compulsory pooling agreement heretofore entered by the division.</i> Signature _____ Date 08/15/2016 Cindy Herrera-Murillo Printed Name Cherreramurillo@chevron.com E-mail Address	
	¹⁸ SURVEYOR CERTIFICATION <i>I hereby certify that the well location shown on this plat was plotted from field notes of actual surveys made by me or under my supervision, and that the same is true and correct to the best of my belief.</i>	
	Date of Survey _____ Signature and Seal of Professional Surveyor: _____ Certificate Number _____	

District I
1625 N. French Dr., Hobbs, NM 88240
Phone: (575) 393-6161 Fax: (575) 393-0720
District II
811 S. First St., Artesia, NM 88210
Phone: (575) 748-1283 Fax: (575) 748-9720
District III
1000 Rio Brazos Road, Aztec, NM 87410
Phone: (505) 334-6178 Fax: (505) 334-6170
District IV
1220 S. St. Francis Dr., Santa Fe, NM 87505
Phone: (505) 476-3460 Fax: (505) 476-3462

State of New Mexico
Energy, Minerals & Natural Resources Department
OIL CONSERVATION DIVISION
1220 South St. Francis Dr.
Santa Fe, NM 87505

Form C-102
Revised August 1, 2011
Submit one copy to appropriate
District Office
☐ AMENDED REPORT

WELL LOCATION AND ACREAGE DEDICATION PLAT

¹ API Number 30-025-30103		² Pool Code 61850		³ Pool Name VACUUM;BLINEBRY	
⁴ Property Code 30005		⁵ Property Name STATE AN			⁶ Well Number 03
⁷ OGRID No. 4323		⁸ Operator Name CHEVRON USA INC			⁹ Elevation 3970'

¹⁰ Surface Location

UL or lot no.	Section	Township	Range	Lot Idn	Feet from the	North/South line	Feet from the	East/West line	County
G	07	18S	35E		1650	NORTH	2310	EAST	LEA

¹¹ Bottom Hole Location If Different From Surface

UL or lot no.	Section	Township	Range	Lot Idn	Feet from the	North/South line	Feet from the	East/West line	County
G	07	18S	35E		1650	NORTH	2310	EAST	LEA

¹² Dedicated Acres 40.00	¹³ Joint or Infill	¹⁴ Consolidation Code	¹⁵ Order No.
--	-------------------------------	----------------------------------	-------------------------

No allowable will be assigned to this completion until all interests have been consolidated or a non-standard unit has been approved by the division.

¹⁶ 	¹⁷ OPERATOR CERTIFICATION I hereby certify that the information contained herein is true and complete to the best of my knowledge and belief, and that this organization either owns a working interest or unleased mineral interest in the land including the proposed bottom hole location or has a right to drill this well at this location pursuant to a contract with an owner of such a mineral or working interest, or to a voluntary pooling agreement or a compulsory pooling order heretofore entered by the division. Signature _____ Date 08/16/2016 Cindy Herrera-Munillo Printed Name Cherreramunillo@chevron.com E-mail Address	
	¹⁸ SURVEYOR CERTIFICATION I hereby certify that the well location shown on this plat was plotted from field notes of actual surveys made by me or under my supervision, and that the same is true and correct to the best of my belief. Date of Survey _____ Signature and Seal of Professional Surveyor: _____ Certificate Number _____	

District I
1625 N. French Dr., Hobbs, NM 88240
Phone: (575) 393-6161 Fax: (575) 393-0720
District II
811 S. First St., Artesia, NM 88210
Phone: (575) 748-1283 Fax: (575) 748-9720
District III
1000 Rio Brazos Road, Aztec, NM 87410
Phone: (505) 334-6178 Fax: (505) 334-6170
District IV
1220 S. St. Francis Dr., Santa Fe, NM 87505
Phone: (505) 476-3460 Fax: (505) 476-3462

State of New Mexico
Energy, Minerals & Natural Resources Department
OIL CONSERVATION DIVISION
1220 South St. Francis Dr.
Santa Fe, NM 87505

Form C-102
Revised August 1, 2011
Submit one copy to appropriate
District Office

☐ AMENDED REPORT

WELL LOCATION AND ACREAGE DEDICATION PLAT

¹ API Number 30-025-41296	² Pool Code 61850	³ Pool Name VACUUM ;BLINEBRY
⁴ Property Code 30005	⁵ Property Name STATE AN	⁶ Well Number 15
⁷ OGRID No. 4323	⁸ Operator Name CHEVRON USA INC	⁹ Elevation 3970'

¹⁰ Surface Location

UL or lot no.	Section	Township	Range	Lot Idn	Feet from the	North/South line	Feet from the	East/West line	County
G	07	18S	35E		1670	NORTH	1650	EAST	LEA

¹¹ Bottom Hole Location If Different From Surface

UL or lot no.	Section	Township	Range	Lot Idn	Feet from the	North/South line	Feet from the	East/West line	County
G	07	18S	35E		1670	NORTH	1650	EAST	LEA

¹² Dedicated Acres 40.00	¹³ Joint or Infill	¹⁴ Consolidation Code	¹⁵ Order No.
--	-------------------------------	----------------------------------	-------------------------

No allowable will be assigned to this completion until all interests have been consolidated or a non-standard unit has been approved by the division.

¹⁶ 	¹⁷ OPERATOR CERTIFICATION <i>I hereby certify that the information contained herein is true and complete to the best of my knowledge and belief, and that this organization either owns a working interest or unleased mineral interest in the land including the proposed bottom hole location or has a right to drill this well at this location pursuant to a contract with an owner of such a mineral or working interest, or to a voluntary pooling agreement or a compulsory pooling agreement heretofore entered by the division.</i> Signature _____ Date 08/16/2016 Cindy Herrera-Murillo Printed Name Cherreramurillo@chevron.com E-mail Address	
	¹⁸ SURVEYOR CERTIFICATION <i>I hereby certify that the well location shown on this plat was plotted from field notes of actual surveys made by me or under my supervision, and that the same is true and correct to the best of my belief.</i>	
	Date of Survey _____ Signature and Seal of Professional Surveyor: _____ Certificate Number _____	

District I
1625 N. French Dr., Hobbs, NM 88240
Phone: (575) 393-6161 Fax: (575) 393-0720
District II
811 S. First St., Artesia, NM 88210
Phone: (575) 748-1283 Fax: (575) 748-9720
District III
1000 Rio Brazos Road, Aztec, NM 87410
Phone: (505) 334-6178 Fax: (505) 334-6170
District IV
1220 S. St. Francis Dr., Santa Fe, NM 87505
Phone: (505) 476-3460 Fax: (505) 476-3462

State of New Mexico
Energy, Minerals & Natural Resources Department
OIL CONSERVATION DIVISION
1220 South St. Francis Dr.
Santa Fe, NM 87505

Form C-102
Revised August 1, 2011
Submit one copy to appropriate
District Office

☐ AMENDED REPORT

WELL LOCATION AND ACREAGE DEDICATION PLAT

¹ API Number 30-025-30104	² Pool Code 61850	³ Pool Name VACUUM;BLINEBRY
⁴ Property Code 30005	⁵ Property Name STATE AN	⁶ Well Number 04
⁷ OGRID No. 4323	⁸ Operator Name CHEVRON USA INC	⁹ Elevation 3964'

¹⁰ Surface Location

UL or lot no.	Section	Township	Range	Lot Idn	Feet from the	North/South line	Feet from the	East/West line	County
H	07	18S	35E		1650	NORTH	990	EAST	LEA

¹¹ Bottom Hole Location If Different From Surface

UL or lot no.	Section	Township	Range	Lot Idn	Feet from the	North/South line	Feet from the	East/West line	County
H	07	18S	35E		1650	NORTH	990	EAST	LEA

¹² Dedicated Acres 40.00	¹³ Joint or Infill	¹⁴ Consolidation Code	¹⁵ Order No.
--	-------------------------------	----------------------------------	-------------------------

No allowable will be assigned to this completion until all interests have been consolidated or a non-standard unit has been approved by the division.

¹⁶ 	¹⁷ OPERATOR CERTIFICATION <i>I hereby certify that the information contained herein is true and complete to the best of my knowledge and belief, and that this organization either owns a working interest or unleased mineral interest in the land including the proposed bottom hole location or has a right to drill this well at this location pursuant to a contract with an owner of such a mineral or working interest, or to a voluntary pooling agreement or a compulsory pooling order heretofore entered by the division.</i> Signature _____ Date 08/16/2016 Cindy Herrera-Murillo Printed Name Cherreramurillo@chevron.com E-mail Address	
	¹⁸ SURVEYOR CERTIFICATION <i>I hereby certify that the well location shown on this plat was plotted from field notes of actual surveys made by me or under my supervision, and that the same is true and correct to the best of my belief.</i>	
	Date of Survey _____ Signature and Seal of Professional Surveyor: _____ Certificate Number _____	

District I
1625 N. French Dr., Hobbs, NM 88240
Phone: (575) 393-6161 Fax: (575) 393-0720
District II
811 S. First St., Artesia, NM 88210
Phone: (575) 748-1283 Fax: (575) 748-9720
District III
1000 Rio Brazos Road, Aztec, NM 87410
Phone: (505) 334-6178 Fax: (505) 334-6170
District IV
1220 S. St. Francis Dr., Santa Fe, NM 87505
Phone: (505) 476-3460 Fax: (505) 476-3462

State of New Mexico
Energy, Minerals & Natural Resources Department
OIL CONSERVATION DIVISION
1220 South St. Francis Dr.
Santa Fe, NM 87505

Form C-102
Revised August 1, 2011
Submit one copy to appropriate
District Office
☐ AMENDED REPORT

WELL LOCATION AND ACREAGE DEDICATION PLAT

¹ API Number 30-025-40060		² Pool Code 61850		³ Pool Name VACUUM;BLINEBRY	
⁴ Property Code 38491		⁵ Property Name NEW MEXICO R NCT-4			⁶ Well Number 03
⁷ OGRID No. 4323		⁸ Operator Name CHEVRON USA INC			⁹ Elevation 3977'

¹⁰ Surface Location

UL or lot no.	Section	Township	Range	Lot Idn	Feet from the	North/South line	Feet from the	East/West line	County
C	07	18S	35E		990	NORTH	2225	WEST	LEA

¹¹ Bottom Hole Location If Different From Surface

UL or lot no.	Section	Township	Range	Lot Idn	Feet from the	North/South line	Feet from the	East/West line	County
C	07	18S	35E		990	NORTH	2225	WEST	LEA

¹² Dedicated Acres 40.00	¹³ Joint or Infill	¹⁴ Consolidation Code	¹⁵ Order No.
--	-------------------------------	----------------------------------	-------------------------

No allowable will be assigned to this completion until all interests have been consolidated or a non-standard unit has been approved by the division.

¹⁶ 	¹⁷ OPERATOR CERTIFICATION I hereby certify that the information contained herein is true and complete to the best of my knowledge and belief, and that this organization either owns a working interest or unleased mineral interest in the land including the proposed bottom hole location or has a right to drill this well at this location pursuant to a contract with an owner of such a mineral or working interest, or to a voluntary pooling agreement or a compulsory pooling order heretofore entered by the division.	
	Signature 	Date 08/16/2016
	Printed Name Cindy Herrera-Murillo	
	E-mail Address Cherreramurillo@chevron.com	
	¹⁸ SURVEYOR CERTIFICATION I hereby certify that the well location shown on this plat was plotted from field notes of actual surveys made by me or under my supervision, and that the same is true and correct to the best of my belief.	
	Date of Survey Signature and Seal of Professional Surveyor:	
	Certificate Number	

District I
1625 N. French Dr., Hobbs, NM 88240
Phone: (575) 393-6161 Fax: (575) 393-0720
District II
811 S. First St., Artesia, NM 88210
Phone: (575) 748-1283 Fax: (575) 748-9720
District III
1000 Rio Brazos Road, Aztec, NM 87410
Phone: (505) 334-6178 Fax: (505) 334-6170
District IV
1220 S. St. Francis Dr., Santa Fe, NM 87505
Phone: (505) 476-3460 Fax: (505) 476-3462

State of New Mexico
Energy, Minerals & Natural Resources Department
OIL CONSERVATION DIVISION
1220 South St. Francis Dr.
Santa Fe, NM 87505

Form C-102
Revised August 1, 2011
Submit one copy to appropriate
District Office
☐ AMENDED REPORT

WELL LOCATION AND ACREAGE DEDICATION PLAT

¹ API Number 30-025-40061	² Pool Code 61850	³ Pool Name VACUUM;BLINEBRY
⁴ Property Code 38491	⁵ Property Name NEW MEXICO R NCT-4	⁶ Well Number 04
⁷ OGRID No. 4323	⁸ Operator Name CHEVRON USA INC	⁹ Elevation 3979'

¹⁰ Surface Location

UL or lot no.	Section	Township	Range	Lot Idn	Feet from the	North/South line	Feet from the	East/West line	County
D	07	18S	35E	1	990	NORTH	1200	WEST	LEA

¹¹ Bottom Hole Location If Different From Surface

UL or lot no.	Section	Township	Range	Lot Idn	Feet from the	North/South line	Feet from the	East/West line	County
D	07	18S	35E	1	990	NORTH	1200	WEST	LEA
¹² Dedicated Acres 37.72	¹³ Joint or Infill	¹⁴ Consolidation Code	¹⁵ Order No.						

No allowable will be assigned to this completion until all interests have been consolidated or a non-standard unit has been approved by the division.

¹⁶ 				¹⁷ OPERATOR CERTIFICATION I hereby certify that the information contained herein is true and complete to the best of my knowledge and belief, and that this organization either owns a working interest or unleased mineral interest in the land including the proposed bottom hole location or has a right to drill this well at this location pursuant to a contract with an owner of such a mineral or working interest, or to a voluntary pooling agreement or a compulsory pooling agreement heretofore entered by the division. Signature _____ Date 08/16/2016 Cindy Herrera-Murillo Printed Name Cherreramurillo@chevron.com E-mail Address	
					¹⁸ SURVEYOR CERTIFICATION I hereby certify that the well location shown on this plat was plotted from field notes of actual surveys made by me or under my supervision, and that the same is true and correct to the best of my belief. Date of Survey _____ Signature and Seal of Professional Surveyor: _____ Certificate Number _____

District I
1625 N. French Dr., Hobbs, NM 88240
Phone: (575) 393-6161 Fax: (575) 393-0720
District II
811 S. First St., Artesia, NM 88210
Phone: (575) 748-1283 Fax: (575) 748-9720
District III
1000 Rio Brazos Road, Aztec, NM 87410
Phone: (505) 334-6178 Fax: (505) 334-6170
District IV
1220 S. St. Francis Dr., Santa Fe, NM 87505
Phone: (505) 476-3460 Fax: (505) 476-3462

State of New Mexico
Energy, Minerals & Natural Resources Department
OIL CONSERVATION DIVISION
1220 South St. Francis Dr.
Santa Fe, NM 87505

Form C-102
Revised August 1, 2011
Submit one copy to appropriate
District Office

☐ AMENDED REPORT

WELL LOCATION AND ACREAGE DEDICATION PLAT

¹ API Number 30-025-40062	² Pool Code 61850	³ Pool Name VACUUM;BLINEBRY
⁴ Property Code 38491	⁵ Property Name NEW MEXICO R NCT-4	⁶ Well Number 05
⁷ OGRID No. 4323	⁸ Operator Name CHEVRON USA INC	⁹ Elevation 3978'

¹⁰ Surface Location

UL or lot no.	Section	Township	Range	Lot Idn	Feet from the	North/South line	Feet from the	East/West line	County
C	07	18S	35E		330	NORTH	1835	WEST	LEA

¹¹ Bottom Hole Location If Different From Surface

UL or lot no.	Section	Township	Range	Lot Idn	Feet from the	North/South line	Feet from the	East/West line	County
C	07	18S	35E		330	NORTH	1835	WEST	LEA

¹² Dedicated Acres 40.00	¹³ Joint or Infill	¹⁴ Consolidation Code	¹⁵ Order No.
--	-------------------------------	----------------------------------	-------------------------

No allowable will be assigned to this completion until all interests have been consolidated or a non-standard unit has been approved by the division.

¹⁶ 	¹⁷ OPERATOR CERTIFICATION I hereby certify that the information contained herein is true and complete to the best of my knowledge and belief, and that this organization either owns a working interest or unleased mineral interest in the land including the proposed bottom hole location or has a right to drill this well at this location pursuant to a contract with an owner of such a mineral or working interest, or to a voluntary pooling agreement or a compulsory pooling agreement heretofore entered by the division. Signature Date 08/16/2016 Cindy Herrera-Murillo Printed Name Cherreramurillo@chevron.com E-mail Address	
	¹⁸ SURVEYOR CERTIFICATION I hereby certify that the well location shown on this plat was plotted from field notes of actual surveys made by me or under my supervision, and that the same is true and correct to the best of my belief.	
	Date of Survey Signature and Seal of Professional Surveyor:	
	Certificate Number	

District I
1625 N. French Dr., Hobbs, NM 88240
Phone: (575) 393-6161 Fax: (575) 393-0720
District II
811 S. First St., Artesia, NM 88210
Phone: (575) 748-1283 Fax: (575) 748-9720
District III
1000 Rio Brazos Road, Aztec, NM 87410
Phone: (505) 334-6178 Fax: (505) 334-6170
District IV
1220 S. St. Francis Dr., Santa Fe, NM 87505
Phone: (505) 476-3460 Fax: (505) 476-3462

State of New Mexico
Energy, Minerals & Natural Resources Department
OIL CONSERVATION DIVISION
1220 South St. Francis Dr.
Santa Fe, NM 87505

Form C-102
Revised August 1, 2011
Submit one copy to appropriate
District Office

☐ AMENDED REPORT

WELL LOCATION AND ACREAGE DEDICATION PLAT

¹ API Number 30-025-40063	² Pool Code 61850	³ Pool Name VACUUM;BLINEBRY
⁴ Property Code 38491	⁵ Property Name NEW MEXICO R NCT-4	⁶ Well Number 06
⁷ OGRID No. 4323	⁸ Operator Name CHEVRON USA INC	⁹ Elevation 3982'

¹⁰ Surface Location

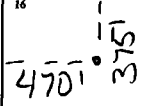
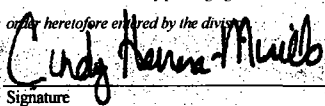
UL or lot no.	Section	Township	Range	Lot Idn	Feet from the	North/South line	Feet from the	East/West line	County
D	07	18S	35E	1	375	NORTH	470	WEST	LEA

¹¹ Bottom Hole Location If Different From Surface

UL or lot no.	Section	Township	Range	Lot Idn	Feet from the	North/South line	Feet from the	East/West line	County
D	07	18S	35E	1	375	NORTH	470	WEST	LEA

¹² Dedicated Acres 37.72	¹³ Joint or Infill	¹⁴ Consolidation Code	¹⁵ Order No.
--	-------------------------------	----------------------------------	-------------------------

No allowable will be assigned to this completion until all interests have been consolidated or a non-standard unit has been approved by the division.

¹⁶ 				¹⁷ OPERATOR CERTIFICATION <i>I hereby certify that the information contained herein is true and complete to the best of my knowledge and belief, and that this organization either owns a working interest or unleased mineral interest in the land including the proposed bottom hole location or has a right to drill this well at this location pursuant to a contract with an owner of such a mineral or working interest, or to a voluntary pooling agreement or a compulsory pooling order heretofore entered by the division.</i>  08/16/2016 Signature Date Cindy Herrera-Murillo Printed Name Cherreramurillo@chevron.com E-mail Address
				¹⁸ SURVEYOR CERTIFICATION <i>I hereby certify that the well location shown on this plat was plotted from field notes of actual surveys made by me or under my supervision, and that the same is true and correct to the best of my belief.</i> Date of Survey Signature and Seal of Professional Surveyor: Certificate Number

District I
1625 N. French Dr., Hobbs, NM 88240
Phone: (575) 393-6161 Fax: (575) 393-0720
District II
811 S. First St., Artesia, NM 88210
Phone: (575) 748-1283 Fax: (575) 748-9720
District III
1000 Rio Brazos Road, Aztec, NM 87410
Phone: (505) 334-6178 Fax: (505) 334-6170
District IV
1220 S. St. Francis Dr., Santa Fe, NM 87505
Phone: (505) 476-3460 Fax: (505) 476-3462

State of New Mexico
Energy, Minerals & Natural Resources Department
OIL CONSERVATION DIVISION
1220 South St. Francis Dr.
Santa Fe, NM 87505

Form C-102
Revised August 1, 2011
Submit one copy to appropriate
District Office

☐ AMENDED REPORT

WELL LOCATION AND ACREAGE DEDICATION PLAT

¹ API Number 30-025-40122	² Pool Code 61850	³ Pool Name VACUUM;BLINEBRY
⁴ Property Code 38491	⁵ Property Name NEW MEXICO R NCT-4	⁶ Well Number 07
⁷ OGRID No. 4323	⁸ Operator Name CHEVRON USA INC	⁹ Elevation 3981'

¹⁰ Surface Location

UL or lot no.	Section	Township	Range	Lot Idn	Feet from the	North/South line	Feet from the	East/West line	County
D	07	18S	35E	1	990	NORTH	490	WEST	LEA

¹¹ Bottom Hole Location If Different From Surface

UL or lot no.	Section	Township	Range	Lot Idn	Feet from the	North/South line	Feet from the	East/West line	County
D	07	18S	35E	1	990	NORTH	490	WEST	LEA

¹² Dedicated Acres 37.72	¹³ Joint or Infill	¹⁴ Consolidation Code	¹⁵ Order No.
--	-------------------------------	----------------------------------	-------------------------

No allowable will be assigned to this completion until all interests have been consolidated or a non-standard unit has been approved by the division.

¹⁶ 				¹⁷ OPERATOR CERTIFICATION I hereby certify that the information contained herein is true and complete to the best of my knowledge and belief, and that this organization either owns a working interest or unleased mineral interest in the land including the proposed bottom hole location or has a right to drill this well at this location pursuant to a contract with an owner of such a mineral or working interest, or to a voluntary pooling agreement or a compulsory pooling order heretofore entered by the division. Signature: _____ Date: 08/16/2016 Cindy Herrera-Munillo Printed Name Cherreramunillo@chevron.com E-mail Address	
					¹⁸ SURVEYOR CERTIFICATION I hereby certify that the well location shown on this plat was plotted from field notes of actual surveys made by me or under my supervision, and that the same is true and correct to the best of my belief. Date of Survey Signature and Seal of Professional Surveyor: Certificate Number

District I
1625 N. French Dr., Hobbs, NM 88240
Phone: (575) 393-6161 Fax: (575) 393-0720
District II
811 S. First St., Artesia, NM 88210
Phone: (575) 748-1283 Fax: (575) 748-9720
District III
1000 Rio Brazos Road, Aztec, NM 87410
Phone: (505) 334-6178 Fax: (505) 334-6170
District IV
1220 S. St. Francis Dr., Santa Fe, NM 87505
Phone: (505) 476-3460 Fax: (505) 476-3462

State of New Mexico
Energy, Minerals & Natural Resources Department
OIL CONSERVATION DIVISION
1220 South St. Francis Dr.
Santa Fe, NM 87505

Form C-102
Revised August 1, 2011
Submit one copy to appropriate
District Office
☐ AMENDED REPORT

WELL LOCATION AND ACREAGE DEDICATION PLAT

¹ API Number 30-025-03108		² Pool Code 61850		³ Pool Name VACUUM;BLINEBRY	
⁴ Property Code 29953		⁵ Property Name HOBBS N STATE			⁶ Well Number 1
⁷ OGRID No. 4323		⁸ Operator Name CHEVRON USA INC			⁹ Elevation 3972'

¹⁰ Surface Location

UL or lot no. D	Section 08	Township 18S	Range 35E	Lot Idn	Feet from the 330	North/South line NORTH	Feet from the 358	East/West line WEST	County LEA
--------------------	---------------	-----------------	--------------	---------	----------------------	---------------------------	----------------------	------------------------	---------------

¹¹ Bottom Hole Location If Different From Surface

UL or lot no. D	Section 08	Township 18S	Range 35E	Lot Idn	Feet from the 330	North/South line NORTH	Feet from the 358	East/West line WEST	County LEA
--------------------	---------------	-----------------	--------------	---------	----------------------	---------------------------	----------------------	------------------------	---------------

¹² Dedicated Acres 40.00	¹³ Joint or Infill	¹⁴ Consolidation Code	¹⁵ Order No.
--	-------------------------------	----------------------------------	-------------------------

No allowable will be assigned to this completion until all interests have been consolidated or a non-standard unit has been approved by the division.

¹⁶ 				¹⁷ OPERATOR CERTIFICATION I hereby certify that the information contained herein is true and complete to the best of my knowledge and belief, and that this organization either owns a working interest or unleased mineral interest in the land including the proposed bottom hole location or has a right to drill this well at this location pursuant to a contract with an owner of such a mineral or working interest, or to a voluntary pooling agreement or a compulsory pooling agreement heretofore entered by the division. Signature _____ Date 08/16/2016 Cindy Herrera-Murillo Printed Name Cherreramurillo@chevron.com E-mail Address	
					¹⁸ SURVEYOR CERTIFICATION I hereby certify that the well location shown on this plat was plotted from field notes of actual surveys made by me or under my supervision, and that the same is true and correct to the best of my belief. Date of Survey _____ Signature and Seal of Professional Surveyor: _____ Certificate Number _____

16				<p>17 OPERATOR CERTIFICATION</p> <p><i>I hereby certify that the information contained herein is true and complete to the best of my knowledge and belief, and that this organization either owns a working interest or unleased mineral interest in the land including the proposed bottom hole location or has a right to drill this well at this location pursuant to a contract with an owner of such a mineral or working interest, or to a voluntary pooling agreement or a compulsory pooling agreement heretofore entered by the division.</i></p> <p><i>Cindy Herrera-Murillo</i> 08/16/2016</p> <p>Signature _____ Date _____</p> <p><u>Cindy Herrera-Murillo</u> Printed Name</p> <p><u>Cherreramurillo@chevron.com</u> E-mail Address</p>
				<p>18 SURVEYOR CERTIFICATION</p> <p><i>I hereby certify that the well location shown on this plat was plotted from field notes of actual surveys made by me or under my supervision, and that the same is true and correct to the best of my belief.</i></p> <p>_____</p> <p>Date of Survey _____</p> <p>Signature and Seal of Professional Surveyor: _____</p>
				<p>_____</p> <p>Certificate Number</p>

16					17 OPERATOR CERTIFICATION <i>I hereby certify that the information contained herein is true and complete to the best of my knowledge and belief, and that this organization either owns a working interest or unleased mineral interest in the land including the proposed bottom hole location or has a right to drill this well at this location pursuant to a contract with an owner of such a mineral or working interest, or to a voluntary pooling agreement or a compulsory pooling order heretofore entered by the division.</i> <u>Cindy Herrera-Murillo</u> 08/16/2016 Signature Date <u>Cindy Herrera-Murillo</u> Printed Name <u>Cherreramurillo@chevron.com</u> E-mail Address
					18 SURVEYOR CERTIFICATION <i>I hereby certify that the well location shown on this plat was plotted from field notes of actual surveys made by me or under my supervision, and that the same is true and correct to the best of my belief.</i> Date of Survey Signature and Seal of Professional Surveyor: Certificate Number

18 SURVEYOR CERTIFICATION

District I
1625 N. French Dr., Hobbs, NM 88240
Phone: (575) 393-6161 Fax: (575) 393-0720
District II
811 S. First St., Artesia, NM 88210
Phone: (575) 748-1283 Fax: (575) 748-9720
District III
1000 Rio Brazos Road, Aztec, NM 87410
Phone: (505) 334-6178 Fax: (505) 334-6170
District IV
1220 S. St. Francis Dr., Santa Fe, NM 87505
Phone: (505) 476-3460 Fax: (505) 476-3462

State of New Mexico
Energy, Minerals & Natural Resources Department
OIL CONSERVATION DIVISION
1220 South St. Francis Dr.
Santa Fe, NM 87505

Form C-102
Revised August 1, 2011
Submit one copy to appropriate
District Office

☐ AMENDED REPORT

WELL LOCATION AND ACREAGE DEDICATION PLAT

¹ API Number 30-025-26604		² Pool Code 61780		³ Pool Name VACUUM; ABO REEF	
⁴ Property Code 29953		⁵ Property Name HOBBS N STATE			⁶ Well Number 5
⁷ OGRID No. 4323		⁸ Operator Name CHEVRON USA INC			⁹ Elevation 3947'

¹⁰ Surface Location

UL or lot no.	Section	Township	Range	Lot Idn	Feet from the	North/South line	Feet from the	East/West line	County
H	08	18S	35E		1980	NORTH	330	EAST	LEA

¹¹ Bottom Hole Location If Different From Surface

UL or lot no.	Section	Township	Range	Lot Idn	Feet from the	North/South line	Feet from the	East/West line	County
H	08	18S	35E		1980	NORTH	330	EAST	LEA

¹² Dedicated Acres 40.00	¹³ Joint or Infill	¹⁴ Consolidation Code	¹⁵ Order No.
--	-------------------------------	----------------------------------	-------------------------

No allowable will be assigned to this completion until all interests have been consolidated or a non-standard unit has been approved by the division.

¹⁶ 	¹⁷ OPERATOR CERTIFICATION I hereby certify that the information contained herein is true and complete to the best of my knowledge and belief, and that this organization either owns a working interest or unleased mineral interest in the land including the proposed bottom hole location or has a right to drill this well at this location pursuant to a contract with an owner of such a mineral or working interest, or to a voluntary pooling agreement or a compulsory pooling agreement heretofore entered by the division.	
	Signature 	Date 08/16/2016
	¹⁸ SURVEYOR CERTIFICATION I hereby certify that the well location shown on this plat was plotted from field notes of actual surveys made by me or under my supervision, and that the same is true and correct to the best of my belief.	
	Date of Survey Signature and Seal of Professional Surveyor:	
	Certificate Number	

16					<p>17 OPERATOR CERTIFICATION</p> <p><i>I hereby certify that the information contained herein is true and complete to the best of my knowledge and belief, and that this organization either owns a working interest or unleased mineral interest in the land including the proposed bottom hole location or has a right to drill this well at this location pursuant to a contract with an owner of such a mineral or working interest, or to a voluntary pooling agreement or a compulsory pooling order heretofore entered by the division.</i></p> <p><u>Cindy Herrera-Murillo</u> 08/16/2016 Signature Date</p> <p>Cindy Herrera-Murillo Printed Name</p> <p><u>Cherreramurillo@chevron.com</u> E-mail Address</p>
					<p>18 SURVEYOR CERTIFICATION</p> <p><i>I hereby certify that the well location shown on this plat was plotted from field notes of actual surveys made by me or under my supervision, and that the same is true and correct to the best of my belief.</i></p> <p>Date of Survey</p> <p>Signature and Seal of Professional Surveyor:</p> <p>990' — — — 2310' — —</p> <p>Certificate Number</p>

ATTACHMENT I
LAND OWNERSHIP STATUS

PREPARED BY Daniel Pequeno, Landman, CPL/ESA

November 1, 2011

Application of Chevron U.S.A. Inc. for Administrative Approval to amend existing Surface Pool
Commingle to add Blinebry Pool :

Chevron's Abo Reef Consolidated Battery
Section 7, T-2518-S, R-35E
Lea County, New Mexico

E/2 SECTION 7 -T18S-R35, NMPM - STATE LEASE E-7653:

Lease Owner - 100% WI

Chevron U.S.A. Inc.
15 Smith Road
Midland, Texas 79705

Royalty Owner - 1/8 Royalty

State of New Mexico
Commissioner of Public Lands
P. O. Box 1148

Wells located on the Lease are the NM "AN" State #1 (Blinebry Reservoir) & 5 (Abo Reservoir);
NM "AN" State Com #2H (Abo Reservoir and Com with NM "R" State (NCT-1) Lease); NM
"AN" State #11 (Blinebry Reservoir); NM "AN" State #4; #12 (to be reactivated & completed in
the Blinebry Reservoir) and State "AN" #13 (New Drill to be completed in the Blinbry
Reservoir).

N/2NW/4 SECTION 7 -T18S-R35, NMPM - STATE LEASE B-1306:

Lease Owner - 100% WI

Chevron U.S.A. Inc.
15 Smith Road
Midland, Texas 79705

Royalty Owner - 1/8 Royalty

State of New Mexico
Commissioner of Public Lands
P. O. Box 1148

Wells located on the Lease are the NM "R" State #3, 4, 5, 6, 7 (to be new drills into the Blinebry
Reservoir).

SE/4 SECTION 6-T18S-R35E NMPM - STATE LEASE B-1031:

Lease Owner - 100% WI

Chevron U.S.A. Inc.
15 Smith Road
Midland, Texas 79705

Royalty Owner - 1/8 Royalty

State of New Mexico
Commissioner of Public Lands
P. O. Box 1148

Wells located on the Lease are the NM "AB" State #2 & 9 (Abo Reservoir)

LAND OWNERSHIP STATUS (CONTINUE)

S/2 NE/4 SECTION 8-T18S-R35E – STATE LEASE E-6704:

Lease Owner – 100% WI

Chevron U.S.A. Inc.
15 Smith Road
Midland, Texas 79705
Chaparral Energy Inc. LLC
701 Cedar Lake Boulevard
Oklahoma, OK 73114

Royalty Owner – 1/8 Royalty

State of New Mexico
Commissioner of Public Lands
P. O. Box 1148

Wells located on the Lease are the Hobbs "N" State #5 (Abo Reservoir) and planned re-completion & activation of the Hobbs "N" #1 (Blinberry Reservoir) located in the NW/4NW/4 of Section 8.

Surface Owner for Sections 6, 7 & 8, T18S-R35E:

State of New Mexico
Commissioner of Public Lands
P. O. Box 1148
Santa Fe, New Mexico 87504-1148

Signed By: 

Daniel Pequeno, Landman

Date: November 1, 2011