

DATE IN 8/12/16	SUSPENSE	ENGINEER LRL	LOGGED IN 8/15/16	TYPE NSL	APP NO. PLEL1622858708
--------------------	----------	-----------------	----------------------	-------------	---------------------------

ABOVE THIS LINE FOR DIVISION USE ONLY

**NEW MEXICO OIL CONSERVATION DIVISION**  
- Engineering Bureau -  
1220 South St. Francis Drive, Santa Fe, NM 87505



NSL - 7459

**ADMINISTRATIVE APPLICATION CHECKLIST**

THIS CHECKLIST IS MANDATORY FOR ALL ADMINISTRATIVE APPLICATIONS FOR EXCEPTIONS TO DIVISION RULES AND REGULATIONS WHICH REQUIRE PROCESSING AT THE DIVISION LEVEL IN SANTA FE

**Application Acronyms:**

[NSL-Non-Standard Location] [NSP-Non-Standard Proration Unit] [SD-Simultaneous Dedication]  
[DHC-Downhole Commingling] [CTB-Lease Commingling] [PLC-Pool/Lease Commingling]  
[PC-Pool Commingling] [OLS - Off-Lease Storage] [OLM-Off-Lease Measurement]  
[WFX-Waterflood Expansion] [PMX-Pressure Maintenance Expansion]  
[SWD-Salt Water Disposal] [IPI-Injection Pressure Increase]  
[EOR-Qualified Enhanced Oil Recovery Certification] [PPR-Positive Production Response]

- [1] **TYPE OF APPLICATION** - Check Those Which Apply for [A] *Matador Prod. CO.*
- [A] Location - Spacing Unit - Simultaneous Dedication *WELL: Ann Com 15-245-28E*  
☒ NSL ☐ NSP ☐ SD *RB #221H*
- Check One Only for [B] or [C] *API# 30-015-49899*
- [B] Commingling - Storage - Measurement *POOL: Culebra Bluff;*  
☐ DHC ☐ CTB ☐ PLC ☐ PC ☐ OLS ☐ OLM *Wolfcamp, South*  
*(Gas) [# 75750]*
- [C] Injection - Disposal - Pressure Increase - Enhanced Oil Recovery  
☐ WFX ☐ PMX ☐ SWD ☐ IPI ☐ EOR ☐ PPR
- [D] Other: Specify \_\_\_\_\_

- [2] **NOTIFICATION REQUIRED TO:** - Check Those Which Apply, or ☐ Does Not Apply
- [A] ☐ Working, Royalty or Overriding Royalty Interest Owners
- [B] ☒ Offset Operators, Leaseholders or Surface Owner
- [C] ☐ Application is One Which Requires Published Legal Notice
- [D] ☐ Notification and/or Concurrent Approval by BLM or SLO  
U.S. Bureau of Land Management - Commissioner of Public Lands, State Land Office
- [E] ☐ For all of the above, Proof of Notification or Publication is Attached, and/or,
- [F] ☐ Waivers are Attached

- [3] **SUBMIT ACCURATE AND COMPLETE INFORMATION REQUIRED TO PROCESS THE TYPE OF APPLICATION INDICATED ABOVE.**

- [4] **CERTIFICATION:** I hereby certify that the information submitted with this application for administrative approval is **accurate** and **complete** to the best of my knowledge. I also understand that **no action** will be taken on this application until the required information and notifications are submitted to the Division.

**Note: Statement must be completed by an individual with managerial and/or supervisory capacity.**

Jennifer L. Bradfute  
Print or Type Name

*[Signature]*  
Signature

Attorney  
Title

8/12/2016  
Date

jlb@modrall.com  
e-mail Address



MODRALL SPERLING  
L A W Y E R S

August 12, 2016

David Catanach  
Oil Conservation Division  
New Mexico Department of Energy  
Minerals and Natural Resources  
1220 South Saint Francis Drive  
Santa Fe, NM 87505

Zoe E. Lees  
505.848.1859  
Fax: 505.848.9710  
zel@modrall.com

**Re: Application of Matador Production Company for administrative approval of unorthodox well location for its Ann Com 15-24S-28E RB #221H well located in the N/2 of Section 15, Township 24 South, Range 28 East, N.M.P.M., Eddy County, New Mexico (the "Well").**

Dear Mr. Catanach:

Matador Production Company (OGRID No. 228937) seeks administrative approval of an unorthodox well location ("NSL") for its Ann Com 15-24S-28E RB #221H well (API No. forthcoming) to be completed within the Culebra Bluff, Wolfcamp, South (Gas) pool (Pool Code 75750) underlying the N/2 of Section 15, Township 24S, Range 28E, N.M.P.M., Eddy County, New Mexico. A C-102 for the Well is attached as **Exhibit A**. This is a horizontal Well that will be drilled as follows:

**Ann Com 15-24S-28E RB #221H**

- **Surface Hole Location:** 933 feet from the North line and 859 feet from the West line of Section 15, Township 24 South, Range 28 East;
- **First Perforation Point:** 331 feet from the North line and 330 feet from the West line of Section 15, Township 24 South, Range 28 East;
- **Last Perforation Point:** 331 feet from the North line and 330 feet from the East line of Section 15, Township 24 South, Range 28 East; and
- **Bottom Hole Location:** 331 feet from the North line and 240 feet from the East line of Section 15, Township 24 South, Range 28 East.

Matador Production Company is requesting this NSL in order to efficiently produce its interests in Section 15. This Well will produce from the Culebra Bluff, Wolfcamp, South (Gas) pool (Pool Code 75750). There are no special pool rules for this pool, and thus the setback requirements under Rule 19.15.15.10(B) of 660' apply. The completed interval for the

Modrall Sperling  
Roehl Harris & Sisk P.A.  
500 Fourth Street NW  
Suite 1000  
Albuquerque,  
New Mexico 87102  
PO Box 2168  
Albuquerque,  
New Mexico 87103-2168  
Tel: 505.848.1800  
www.modrall.com

David Catanach  
August 12, 2016  
Page 2

proposed Well is closer than 660' from the boundary of the project area. The unorthodox location will encroach towards the S/2 and NE/4 of Section 9, the S/2 of Section 10, the S/2 and NW/4 of Section 11, the N/2 and SE/4 of Section 16, and the N/2 and SW/4 of Section 14, Township 24 South, Range 28 East. A list showing the surrounding ownership and the project area for the proposed well in relation to adjoining spacing units is attached as **Exhibit B**.

A list of the parties affected by the encroachment is attached as **Exhibit C**. Each of these parties has been provided notice of this application by certified mail, return receipt requested, advising them that if they have an objection to the location of this Well, it must be filed with the New Mexico Oil Conservation Division within 20 days of the mailing of this notice. In addition, a copy of this application has also been provided to the New Mexico State Land Office.

Your attention to this matter is appreciated.

Sincerely,



Jennifer L. Bradfute and  
Zoe Lees

*Attorneys for Matador  
Production Company*

cc: New Mexico State Land Office  
Post Office Box 1148  
Santa Fe, New Mexico 87504

District I  
1625 N. French Dr., Hobbs, NM 88240  
Phone: (575) 393-6161 Fax: (575) 393-0720  
District II  
811 S. First St., Artesia, NM 88210  
Phone: (575) 748-1283 Fax: (575) 748-9720  
District III  
1000 Rio Brazos Road, Aztec, NM 87410  
Phone: (505) 334-6178 Fax: (505) 334-6170  
District IV  
1220 S. St. Francis Dr., Santa Fe, NM 87505  
Phone: (505) 476-3460 Fax: (505) 476-3462

State of New Mexico  
Energy, Minerals & Natural Resources  
Department  
OIL CONSERVATION DIVISION  
1220 South St. Francis Dr.  
Santa Fe, NM 87505

FORM C-102  
Revised August 1, 2011  
Submit one copy to appropriate  
District Office

☐ AMENDED REPORT

WELL LOCATION AND ACREAGE DEDICATION PLAT

<sup>1</sup> API Number	<sup>2</sup> Pool Code	<sup>3</sup> Pool Name
<sup>4</sup> Property Code	<sup>5</sup> Property Name ANN COM 15-24S-28E RB	<sup>6</sup> Well Number #221H
<sup>7</sup> GRID No.	<sup>8</sup> Operator Name MATADOR PRODUCTION COMPANY	<sup>9</sup> Elevation 3015'

<sup>10</sup>Surface Location

UL or lot no.	Section	Township	Range	Lot Idn	Feet from the	North/South line	Feet from the	East/West line	County
D	15	24-S	28-E	-	933'	NORTH	859'	WEST	EDDY

UL or lot no.	Section	Township	Range	Lot Idn	Feet from the	North/South line	Feet from the	East/West line	County
A	15	24-S	28-E	-	331'	NORTH	240'	EAST	EDDY

<sup>12</sup> Dedicated Acres 320	<sup>13</sup> Joint or Infill	<sup>14</sup> Consolidation Code	<sup>15</sup> Order No.
--------------------------------------	-------------------------------	----------------------------------	-------------------------

No allowable will be assigned to this completion until all interests have been consolidated or a non-standard unit has been approved by the division.

		<p><b>17 OPERATOR CERTIFICATION</b></p> <p>I hereby certify that the information contained herein is true and complete to the best of my knowledge and belief, and that this organization either owns a working interest or unleased mineral interest in the land including the proposed bottom hole location or has a right to drill this well at this location pursuant to a contract with an owner of such a mineral or working interest, or to a voluntary pooling agreement or a compulsory pooling order heretofore entered by the division.</p> <p>Signature _____ Date _____</p> <p>Printed Name _____</p> <p>E-mail Address _____</p>
<p><b>FIRST PERFORATION POINT</b> NEW MEXICO EAST NAD 1927 X=577581 Y=445428 LAT.: N 32.2243490 LONG.: W 104.0825214</p>	<p><b>SURFACE LOCATION</b> NEW MEXICO EAST NAD 1927 X=578088 Y=444829 LAT.: N 32.2226998 LONG.: W 104.0808204</p>	<p><b>18 SURVEYOR CERTIFICATION</b></p> <p>I hereby certify that the well location shown on this plat was plotted from field notes of actual surveys made by me or under my supervision, and that the same is true to the best of my belief.</p> <p>05/24/2016</p> <p>Date of Survey _____ Signature and Seal of Professional Surveyor _____</p> <p><b>MICHAEL B. BROWN</b> NEW MEXICO 18329 PROFESSIONAL SURVEYOR</p> <p>Certificate Number _____</p>
<p><b>LAST PERFORATION POINT</b> NEW MEXICO EAST NAD 1927 X=582194 Y=445445 LAT.: N 32.2243659 LONG.: W 104.0675395</p>	<p><b>BOTTOM HOLE LOCATION</b> NEW MEXICO EAST NAD 1927 X=582284 Y=445445 LAT.: N 32.2243682 LONG.: W 104.0672485</p>	
<p><b>Exhibit A</b></p>		

District I  
1625 N French Dr., Hobbs, NM 88240  
Phone: (575) 393-6161 Fax: (575) 393-0720  
District II  
811 S First St., Artesia, NM 88210  
Phone: (575) 748-1283 Fax: (575) 748-9720  
District III  
1020 Sun Breeze Road, Aztec, NM 87410  
Phone: (505) 334-6178 Fax: (505) 334-6170  
District IV  
1220 S St. Francis Dr., Santa Fe, NM 87505  
Phone: (505) 476-1460 Fax: (505) 476-3462

State of New Mexico  
Energy, Minerals & Natural Resources  
Department  
OIL CONSERVATION DIVISION  
1220 South St. Francis Dr.  
Santa Fe, NM 87505

FORM C-102  
Revised August 1, 2011  
Submit one copy to appropriate  
District Office

☐ AMENDED REPORT

WELL LOCATION AND ACREAGE DEDICATION PLAT

API Number <b>30-015-43899</b>		Pool Code <b>75750</b>	Pool Name <b>Culebra Bluff, Wolfcamp, South (Gas)</b>
Property Code <b>316766</b>	Property Name <b>ANN COM 15-24S-28E RB</b>		Well Number <b>#221H</b>
OCRID No. <b>228937</b>	Operator Name <b>MATADOR PRODUCTION COMPANY</b>		Elevation <b>3015'</b>

<sup>10</sup>Surface Location

UL or lot no.	Section	Township	Range	Lot Idn	Feet from the	North/South line	Feet from the	East/West line	County
<b>D</b>	<b>15</b>	<b>24-S</b>	<b>28-E</b>	<b>-</b>	<b>933'</b>	<b>NORTH</b>	<b>859'</b>	<b>WEST</b>	<b>EDDY</b>


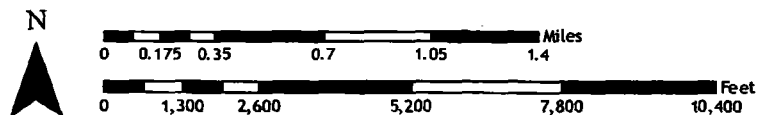
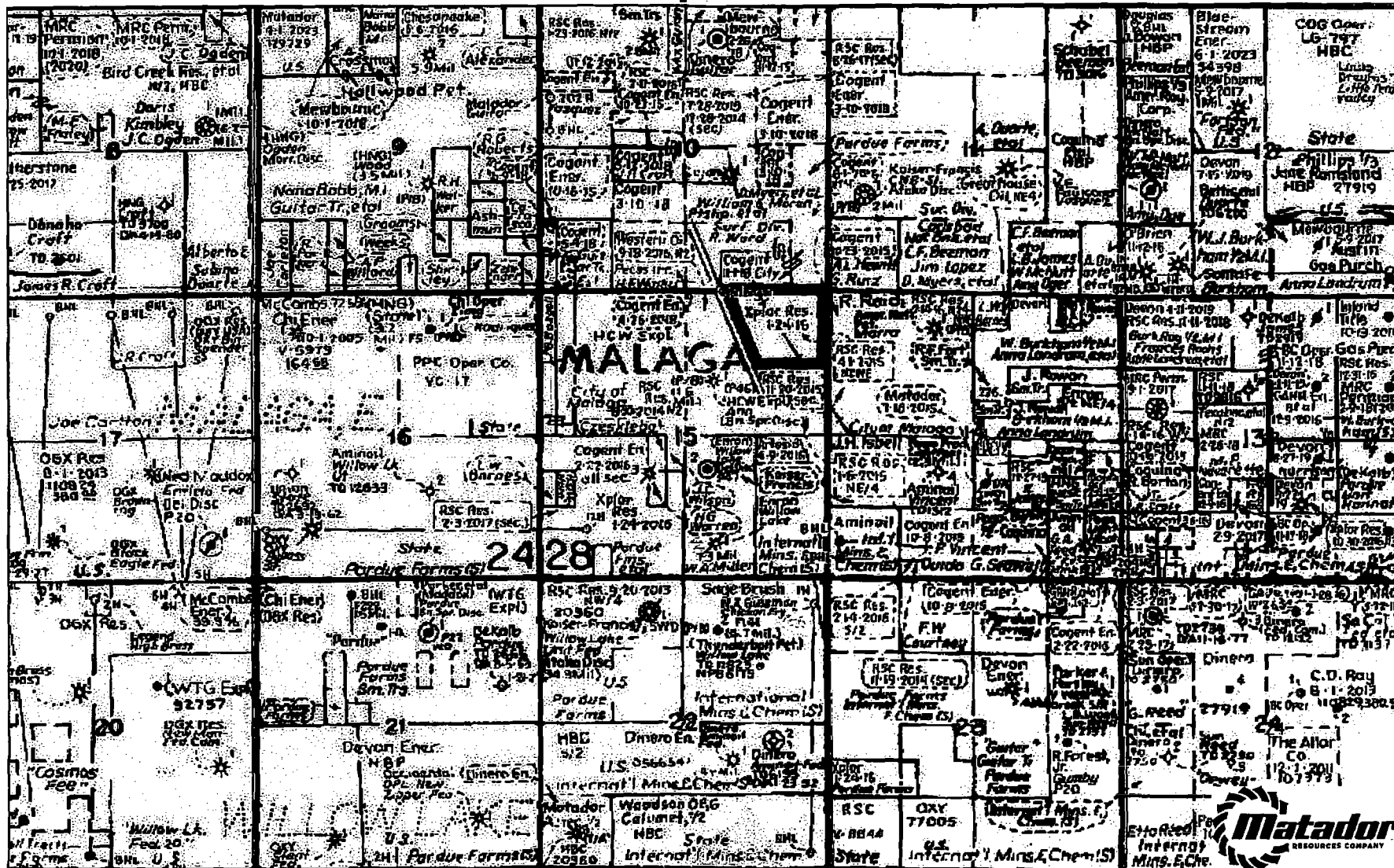
UL or lot no.	Section	Township	Range	Lot Idn	Feet from the	North/South line	Feet from the	East/West line	County
<b>A</b>	<b>15</b>	<b>24-S</b>	<b>28-E</b>	<b>-</b>	<b>331'</b>	<b>NORTH</b>	<b>240'</b>	<b>EAST</b>	<b>EDDY</b>

Dedicated Acres <b>320</b>	Joint or (infill)	Consolidation Code	Order No.
-------------------------------	-------------------	--------------------	-----------

No allowable will be assigned to this completion until all interests have been consolidated or a non-standard unit has been approved by the division.

		<p><sup>17</sup>OPERATOR CERTIFICATION</p> <p>I hereby certify that the information contained herein is true and complete to the best of my knowledge and belief, and that this organization either owns a working interest or undivided mineral interest in the land involved, the proposed bottom hole location, or has a right to drill this well at the location pursuant to a contract with an owner of such a mineral or working interest, or to a voluntary pooling agreement or a compulsory pooling order hereinafter entered by the division.</p> <p><i>Tyler Goodwin</i> 6/23/2016 Signature Date</p> <p><i>Tyler Goodwin</i> Printed Name</p> <p><i>tylergoodwin@matadorresources.com</i> E-mail Address</p>
<p>FIRST PERFORATION POINT NEW MEXICO EAST NAD 1927 X=577581 Y=445428 LAT.: N 32.2243490 LONG.: W 104.0825214</p>	<p>SURFACE LOCATION NEW MEXICO EAST NAD 1927 X=578088 Y=444823 LAT.: N 32.2226998 LONG.: W 104.0808204</p>	<p><sup>18</sup>SURVEYOR CERTIFICATION</p> <p>I hereby certify that the well location shown on this plat was plotted from field notes of actual surveys made by me or under my supervision, and that the same is true to the best of my belief.</p> <p>05/24/2016 Date of Survey</p> <p><i>Michael B. Brown</i> Signature</p> <p><b>MICHAEL B. BROWN</b> NEW MEXICO 18329 SURVEYOR</p> <p>Certificate Number</p>
<p>LAST PERFORATION POINT NEW MEXICO EAST NAD 1927 X=582194 Y=445445 LAT.: N 32.2243659 LONG.: W 104.0675395</p>	<p>BOTTOM HOLE LOCATION NEW MEXICO EAST NAD 1927 X=582284 Y=445445 LAT.: N 32.2243682 LONG.: W 104.0672485</p>	

# Midland Map 15-24S-28E



**Author: Matador Production Company**

Date: 6/21/2016

## **EXHIBIT C**

### **E/2, NW/4 Sec 16, T24S, R28E** ✓

COG Production, LLC (N2)  
One Concho Center  
600 W. Illinois, Ave.  
Midland, TX 79701

OXY USA WTP LLC (S2)  
P.O. Box 4294  
Houston, TX 77210

### **S2 and NE4 Sec 9, T24S, R28E** ✓

Chevron Midcontinent  
Attn: Permitting Team  
6301 Deauville Blvd.  
Midland, TX 79706

Elevation Resources LLC  
200 North Loraine Street Suite 1010  
Midland, TX 79701

### **S2 Sec 10, T24S, R28E** ✓

Cogent Energy  
6824 Island Circle  
Midland, TX 79707

RSC Resources  
6824 Island Circle  
Midland, TX 79707

Yates Petroleum Corp,  
105 S. 4<sup>TH</sup> St.  
Artesia, NM 88210

ABO Petroleum Corp.  
P.O. Box 900  
Artesia, NM 88211

Myco Industries  
P.O. Box 840  
Artesia, NM 88211

Estate of Frances Virginia Dowling,  
Deceased  
Margaret Dowling  
1829 Georgia NE  
Albuquerque, NM 87110

Janine Gossett  
713 Trevino Court  
Carlsbad, NM 88220

Ross Duncan Properties, LLC  
P O Box 647  
Artesia, New Mexico 88211

Big Three Energy Group, LLC  
P O Box 429  
Roswell, New Mexico 88202

Xplor Resources, LLC  
1104 North Shore  
Carlsbad, New Mexico 88220

Roy L. Palomino and Carrie C. Palomino  
P.O. Box 11  
Loving, NM 88256

Roberto B. Lujan  
1204 Jacob  
Visalia, CA 93291

Estate of Raymond Walker, Deceased  
In care of Alvin Dean Harris  
P.O. Box 89  
Malaga, NM 88263

Lupe Ramirez and Margarita Ramirez, his  
wife, as joint tenants  
PO Box 112  
Malaga, NM 88263

Bush Exploration  
Post Office Drawer 10626  
Midland, TX 79702

Robert B. Coleman  
P O Box 501  
Midland, Texas 79702

Debra Kay Primera  
P O Box 28504  
Austin, Texas 78755

Ricky Raindl  
P O Box 142454  
Irving, TX 75014

Robert Coleman  
2502 Concord  
Midland, Tx 79701

D. Stuart Harroun, Jr. as Tenants in  
Common Trustee of the D. Stuart Harroun,  
Jr. Revocable Trust UTA  
7020 Edith NE  
Albuquerque, New Mexico 87113

United New Mexico Trust Company of  
Albuquerque, Trustee of Dorothy S.  
Harroun Irrevocable Trust,  
As Tenants in Common  
200 Lomas Blvd, NW  
Albuquerque, New Mexico 87102

**S2 and NW4 Sec 11, T24S, R28E** ✓

COG Operating, LLC  
One Concho Center  
600 W. Illinois, Ave.  
Midland, TX 79701

**W/2, NE/4, Sec 14, T24S, R28E** ✓

Guardian Operating Corp.  
6824 Island Circle  
Midland, Texas 79707



**MATADOR APPLICATION NOTICE****ANN COM 221H****MAILED: AUGUST 12, 2016**

<b>PARTIES</b>	<b>CERTIFIED RECEIPT NO.</b>
<b>E/2 NW/4 Sec 16, T24S, R28E</b>	
COG Production, LLC (N2) One Concho Center 600 W. Illinois Avenue Midland, TX 79701	7015-1520-0002-9720-2313
OXY USA WTP LLC (S2) P.O. Box 4294 Houston, TX 77210	7015-1520-0002-9720-2306
<b>S2 and NE4 Sec 9, T24S, R28E</b>	
Chevron Midcontinent Attn: Permitting Team 6301 Deauville Blvd. Midland, TX 79706	7015-1520-0002-9720-2290
Elevation Resources LLC 200 North Loraine Street, Suite 1010 Midland, TX 79701	7015-1520-0002-9720-2283
<b>S2 Sec 10, T24S, R28E</b>	
Cogent Energy 6824 Island Circle Midland, TX 79707	7015-1520-0002-9720-2276
RSC Resources 6824 Island Circle Midland, TX 79707	7015-1520-0002-9720-2269
Yates Petroleum Corp. 105 S. 4 <sup>th</sup> Street Artesia, NM 88210	7015-1520-0002-9720-2252
ABQ Petroleum Corp. P.O. Box 900 Artesia, NM 88211	7015-1520-0002-9720-2245

**MATADOR APPLICATION NOTICE****ANN COM #221H****MAILED: AUGUST 12, 2016**

<b>PARTIES</b>	<b>CERTIFIED RECEIPT NO.</b>
Myco Industries P.O. Box 840 Artesia, NM 88211	7015-1520-0002-9720-2238
Estate of Frances Virginia Dowling, Deceased Margaret Dowling 1829 Georgia NE Albuquerque, NM 87110	7015-1520-0002-9720-2221
Janine Gossett 713 Trevino Court Carlsbad, NM 88220	7015-1520-0002-9720-2214
Ross Duncan Properties, LLC P.O. Box 647 Artesia, NM 88211	7015-1520-0002-9720-2207
Big Three Energy Group, LLC P.O. Box 429 Roswell, NM 88202	7015-1520-0002-9720-2191
Xplor Resources, LLC 1104 North Shore Carlsbad, NM 88220	7015-1520-0002-9720-2184
Roy L. Palomino and Carrie C. Palomino P.O. Box 11 Loving, NM 88256	7015-1520-0002-9720-2177
Roberto B. Lujan 1204 Jacob Visalia, CA 93291	7015-1520-0002-9720-2160
Estate of Raymond Walker, Deceased In care of Alvin Dean Harris P.O. Box 89 Malaga, NM 88263	7015-1520-0002-9720-2153

**MATADOR APPLICATION NOTICE****ANN COM #221H****MAILED: AUGUST 12, 2016**

<b>PARTIES</b>	<b>CERTIFIED RECEIPT NO.</b>
Lupe Ramirez and Margarita Ramirez, His wife, as joint tenants P.O. Box 112 Malaga, NM 88263	7015-1520-0002-9720-2146
Bush Exploration Post Office Drawer 10626 Midland, TX 79702	7015-1520-0002-9720-2139
Robert B. Coleman P.O. Box 501 Midland, TX 79702	7015-1520-0002-9720-2122
Debra Kay Primera P.O. Box 28504 Austin, TX 78755	7015-1520-0002-9720-2115
Ricky Raindl P.O. Box 142454 Irving, TX 75014	7015-1520-0002-9720-2108
Robert Coleman 2502 Concord Midland, TX 79701	7015-1520-0002-9720-2092
D. Stuart Harroun, Jr. as Tenants in Common Trustee of the D. Stuart Harroun, Jr. Revocable Trust UTA 7020 Edith NE Albuquerque, NM 87113	7015-1520-0002-9720-2085
United New Mexico Trust Company of Albuquerque, Trustee of Dorothy S. Harroun Irrevocable Trust, as Tenants in Common 200 Lomas Blyd. NW Albuquerque, NM 87102	7015-1520-0002-9720-2078

**MATADOR APPLICATION NOTICE**

**ANN COM #221H**

**MAILED: AUGUST 12, 2016**

<b>PARTIES</b>	<b>CERTIFIED RECEIPT NO.</b>
<b>S2 and NW4 Sec 11, T24S, R28E</b>	
COG Operating, LLC One Concho Center 600 W. Illinois Avenue Midland, TX 79701	7015-1520-0002-9720-2061
<b>W/2, NE/4, Sec 14, T24S, R28E</b>	
Guardian Operating Corp. 6824 Island Circle Midland, TX 79707	7015-1520-0002-9720-2054

Y:\dow\client\85889\0013\INDEX\W2765452.DOCX  
August 12, 2016



MODRALL SPERLING

L A W Y E R S

August 12, 2016

**VIA CERTIFIED MAIL**  
**RETURN RECEIPT REQUESTED**

Zoë E. Lees  
505.848.1859  
Fax: 505.848.9710  
Zoe.lees@modrall.com

**TO AFFECTED PARTIES**

**Re: Application of Matador Production Company for administrative approval of unorthodox well location for its Ann Com 15-24S-28E RB #221H well located in the N/2 of Section 15, Township 24 South, Range 28 East, N.M.P.M., Eddy County, New Mexico.**

Ladies and Gentlemen:

Enclosed in the notice is a copy of the above referenced application filed with the New Mexico Conservation Division on this date. Any objections that you have to this application must be filed in writing with the New Mexico Oil Conservation Division, 1220 South St. Francis Drive, Santa Fe, New Mexico 87505, within twenty (20) days from the date the Division receives the above referenced application may be administratively approved by the Division.

If you have any questions concerning this application, please contact:

Trey Goodwin, RPL  
Matador Production Company  
5400 LBJ Freeway, Suite 1500  
Dallas, TX 75240  
Phone: 972-371-5283

If you have no objection to this application, please sign the waiver as indicated below and return the original. Your assistance and cooperation in this matter are appreciated.

Sincerely,

Zoë E. Lees  
**Attorney for Matador Production  
Company**

Modrall Sperling  
Roehl Harris & Sisk P.A.  
Bank of America Centre  
500 Fourth Street NW  
Suite 1000  
Albuquerque,  
New Mexico 87102

PO Box 2168  
Albuquerque,  
New Mexico 87103-2168

Tel: 505.848.1800  
www.modrall.com

**WAIVER**

\_\_\_\_\_ hereby waives objection to the above referenced Application for an Unorthodox Location for the Ann Com 15-24S-28E RB #221H well, underlying the N/2 of Section 15, Township 24 South, Range 28 East, Eddy County, New Mexico.

Dated: \_\_\_\_\_

\_\_\_\_\_  
Signature

## **Lowe, Leonard, EMNRD**

---

**From:** Lowe, Leonard, EMNRD  
**Sent:** Monday, September 26, 2016 9:24 AM  
**To:** 'Jennifer L. Bradfute'; 'Zoe Lees'  
**Cc:** Bayliss, Randolph, EMNRD; Sharp, Karen, EMNRD; McMillan, Michael, EMNRD; Goetze, Phillip, EMNRD; Jones, William V, EMNRD; 'lisa@rwbyram.com'  
**Subject:** NSL-7459 (Ann Com 15-24S-28E Well No. 221H, Eddy County) APPROVED  
**Importance:** High

Ms. Jennifer L. Bradfute

The following permit has been issued and will soon be available on the Division's web site:  
<http://ocdimage.emnrd.state.nm.us/imaging/WellFileCriteria.aspx>

### **NSL-7459**

**Matador Production Company**

**API #: 30-015-43899**

**WELL: Ann Com 15-24S-28E Well No. 221H, Eddy County**

### **Leonard Lowe**

Engineering Bureau

Oil Conservation Division

Energy Minerals and Natural Resources Department

1220 South St. Frances

Santa Fe, New Mexico 87004

Office: 505-476-3492

Fax: 505-476-3462

E-mail: [leonard.lowe@state.nm.us](mailto:leonard.lowe@state.nm.us)

Website: <http://www.emnrd.state.nm.us/ocd/>