

DATE 1/27/17	SUSPENSE	ENGINEER LRL	LOGGED 1/27/17	TYPE NSL	FILE 1702733691
--------------	----------	--------------	----------------	----------	-----------------

2/27/17

ABOVE THIS LINE FOR DIVISION USE ONLY

NEW MEXICO OIL CONSERVATION DIVISION

- Engineering Bureau -

1220 South St. Francis Drive, Santa Fe, NM 87505



NSL - 7505

ADMINISTRATIVE APPLICATION CHECKLIST

THIS CHECKLIST IS MANDATORY FOR ALL ADMINISTRATIVE APPLICATIONS FOR EXCEPTIONS TO DIVISION RULES AND REGULATIONS WHICH REQUIRE PROCESSING AT THE DIVISION LEVEL IN SANTA FE

Application Acronyms:

[NSL-Non-Standard Location] [NSP-Non-Standard Proration Unit] [SD-Simultaneous Dedication]

[DHC-Downhole Commingling] [CTB-Lease Commingling] [PLC-Pool/Lease Commingling]

[PC-Pool Commingling] [OLS - Off-Lease Storage] [OLM-Off-Lease Measurement]

[WFX-Waterflood Expansion] [PMX-Pressure Maintenance Expansion]

[SWD-Salt Water Disposal] [IPI-Injection Pressure Increase]

[EOR-Qualified Enhanced Oil Recovery Certification] [PPR-Positive Production Response]

[1] TYPE OF APPLICATION - Check Those Which Apply for [A]

[A] Location - Spacing Unit - Simultaneous Dedication

☒ NSL ☐ NSP ☐ SD

Check One Only for [B] or [C]

[B] Commingling - Storage - Measurement

☐ DHC ☐ CTB ☐ PLC ☐ PC ☐ OLS ☐ OLM

[C] Injection - Disposal - Pressure Increase - Enhanced Oil Recovery

☐ WFX ☐ PMX ☐ SWD ☐ IPI ☐ EOR ☐ PPR

[D] Other: Specify _____

[2] NOTIFICATION REQUIRED TO: - Check Those Which Apply, or ☐ Does Not Apply

[A] ☐ Working, Royalty or Overriding Royalty Interest Owners

[B] ☒ Offset Operators, Leaseholders or Surface Owner

[C] ☐ Application is One Which Requires Published Legal Notice

[D] ☐ Notification and/or Concurrent Approval by BLM or SLO
U.S. Bureau of Land Management - Commissioner of Public Lands, State Land Office

[E] ☐ For all of the above, Proof of Notification or Publication is Attached, and/or,

[F] ☐ Waivers are Attached

[3] SUBMIT ACCURATE AND COMPLETE INFORMATION REQUIRED TO PROCESS THE TYPE OF APPLICATION INDICATED ABOVE.

[4] **CERTIFICATION:** I hereby certify that the information submitted with this application for administrative approval is **accurate and complete** to the best of my knowledge. I also understand that **no action** will be taken on this application until the required information and notifications are submitted to the Division.

Note: Statement must be completed by an individual with managerial and/or supervisory capacity.

Jennifer L. Bradfute
Print or Type Name

Signature

Attorney
Title

1/26/2017
Date

jennifer.brafute@modrall.com
e-mail Address



MODRALL SPERLING

L A W Y E R S

January 26, 2017

Via Email

Jennifer L. Bradfute
505.848.1845
Fax: 505.848.1882
jlb@modrall.com

Mr. David Catanach
Oil Conservation Division
New Mexico Department of Energy,
Minerals and Natural Resources
1220 South Saint Francis Drive
Santa Fe, New Mexico 87505

Re: Application of Cimarex Energy Co. for administrative approval of an unorthodox well location for its Tres Equis State 6H well, located in the W/2 E/2 of Section 6, Township 24 South, Range 33 East, N.M.P.M., Lea County, New Mexico.

Dear Mr. Catanach:

Cimarex Energy Co. ("Cimarex") (OGRID No. 251099) seeks administrative approval of an unorthodox well location ("NSL") for its Tres Equis State 6H well (API No. forthcoming) to be completed within the Triple X, Bone Spring West pool (Pool Code 96674) underlying the W/2 E/2 of Section 6, Township 24 South, Range 33 East, N.M.P.M., Lea County, New Mexico. A C-102 for the Well is attached as Exhibit A. This is a horizontal Well that will be drilled as follows:

Tres Equis State 6H

- **Surface Hole Location:** 300 feet from the North line and 2020 feet from the East line of Section 6;
- **First Perforation Point:** 330 feet from the North line and 1370 feet from the East line of Section 6;
- **Last Perforation Point and Bottom Hole Location:** 330 feet from the South line and 1370 feet from the East line of Section 6.

Cimarex is requesting this NSL in order to efficiently produce its interests in Section 6. This Well will produce from the Triple X, Bone Spring West pool (Pool Code 96674). There are no special pool rules for this pool, and thus the setback requirements under Rule 19.15.15.9 of 330' apply. The completed interval for the proposed well is closer than 330' from the boundary of the

Modrall Sperling
Roehl Harris & Sisk P.A.

Bank of America Centre
500 Fourth Street NW
Suite 1000
Albuquerque,
New Mexico 87102

PO Box 2168
Albuquerque,
New Mexico 87103-2168

Tel: 505.848.1800
www.modrall.com

project area. The unorthodox location will encroach towards the E/2 E/2 of Section 6 and on spacing units located in the E/2 E/2 of Section 7 and Section 31 in Township 23 South, Range 33 East. The ownership thorough out all of Section 6 is identical, COG Operating, LLC is the lessee for all of Section 7, XTO Energy Inc. is the lessee for all of Section 31, Township 23 South, Range 33 East. A letter from Cimarex, confirming the ownership in Section 6 is attached hereto as Exhibit B. A map showing the surrounding ownership and the project area for the proposed well in relation to adjoining spacing units is attached as Exhibit C.

A list of the parties affected by the encroachment is attached as Exhibit D. Each of these parties has been provided notice of this application by certified mail, return receipt requested, advising them that if they have an objection to the location of this Well, it must be filed with the New Mexico Oil Conservation Division within 20 days of the mailing of this notice. In addition, a copy of this application has also been provided to the New Mexico State Land Office.

Your attention to this matter is appreciated.

Sincerely,


Attorney for Cimarex Energy Co.

cc: New Mexico State Land Office
Post Office Box 1148
Santa Fe, New Mexico 87504

District I
1625 N. French Dr., Hobbs, NM 88240
Phone: (505) 393-6161 Fax: (505) 393-0720
District II
811 S. First St., Artesia, NM 88210
Phone: (505) 748-1283 Fax: (505) 748-9720
District III
1000 Rio Brazos Road, Aztec, NM 87410
Phone: (505) 334-6178 Fax: (505) 334-6170
District IV
1220 S. St. Francis Dr., Santa Fe, NM 87505
Phone: (505) 476-3460 Fax: (505) 476-3462

State of New Mexico
Energy, Minerals & Natural Resources Department
OIL CONSERVATION DIVISION
1220 South St. Francis Dr.
Santa Fe, NM 87505

Form C-102
Revised August 1, 2011
Submit one copy to appropriate
District Office

☐ AMENDED REPORT

WELL LOCATION AND ACREAGE DEDICATION PLAT

¹ API Number 30-025-43506		² Pool Code 96674	³ Pool Name Triple X; Bone Spring, West
⁴ Property Code 309514	⁵ Property Name TRES EQUIS STATE		⁶ Well Number 6H
⁷ GRID NO. 215099	⁸ Operator Name CIMAREX ENERGY COMPANY		⁹ Elevation 3847'

¹⁰ Surface Location

UL or lot no.	Section	Township	Range	Lot Idn	Feet from the	North/South line	Feet from the	East/West line	County
2	6	24S	33E		300	NORTH	2020	EAST	LEA

¹¹ Bottom Hole Location If Different From Surface


UL or lot no.	Section	Township	Range	Lot Idn	Feet from the	North/South line	Feet from the	East/West line	County
0	6	24S	33E		330	SOUTH	1370	EAST	LEA

¹² Dedicated Acres	¹³ Joint or Infill	¹⁴ Consolidation Code	¹⁵ Order No.
-------------------------------	-------------------------------	----------------------------------	-------------------------

No allowable will be assigned to this completion until all interest have been consolidated or a non-standard unit has been approved by the division.

<p>N 89°43'21" E 2582.60'</p> <p>300' TO S. L.</p> <p>LOT 3 39.94 Ac. (REC)</p> <p>GEODETIC DATA NAD 83 GRID - NM EAST</p> <p>SURFACE LOCATION N: 456579.9 - E: 765126.4 LAT: 32.25313933° N LONG: 103.60941831° W</p> <p>LANDING POINT N: 456553.1 - E: 765776.8 LAT: 32.25305373° N LONG: 103.60731500° W</p> <p>BOTTOM HOLE N: 451936.2 - E: 765805.6 LAT: 32.24036278° N LONG: 103.60732297° W</p> <p>CORNER DATA NAD 83 GRID - NM EAST</p> <p>A: FOUND BRASS CAP "1913" N: 451583.0 - E: 761954.2</p> <p>B: FOUND 1" IRON PIPE N: 454223.7 - E: 761938.8</p> <p>C: FOUND BRASS CAP "1916" N: 456864.3 - E: 761923.4</p> <p>D: FOUND BRASS CAP "1913" N: 456876.8 - E: 764505.5</p> <p>E: FOUND BRASS CAP "1913" N: 456890.0 - E: 767144.5</p> <p>F: FOUND BRASS CAP "1913" N: 454254.0 - E: 767160.4</p> <p>G: FOUND BRASS CAP "1913" N: 451614.5 - E: 767177.4</p> <p>H: FOUND BRASS CAP "1913" N: 451598.7 - E: 764537.5</p> <p>N 89°39'08" E 2583.93'</p>		<p>N 89°42'49" E 2639.61'</p> <p>330' TO L. P.</p> <p>2020' TO S. L.</p> <p>1370' TO L. P.</p> <p>LOT 1 39.86 Ac. (REC)</p> <p>LOT 2 39.90 Ac. (REC)</p> <p>4,647.96' (HORIZ.)</p> <p>S 00°21'25" E (GRID)</p> <p>1370'</p> <p>330'</p> <p>N 89°39'25" E 2640.41'</p>		<p>¹⁷ OPERATOR CERTIFICATION</p> <p>I hereby certify that the information contained herein is true and complete to the best of my knowledge and belief, and that this organization either owns a working interest or unleased mineral interest in the land including the proposed bottom hole location or has a right to drill this well at this location pursuant to a contract with an owner of such a mineral or working interest, or to a voluntary pooling agreement or a compulsory pooling order heretofore entered by the division.</p> <p>12/21/16</p> <p>Signature _____ Date _____</p> <p>Aricka Easterling</p> <p>Printed Name _____</p> <p>aeasterling@cimarex.com</p> <p>E-mail Address _____</p>
<p>N 00°19'57" W 2641.17'</p> <p>LOT 4 38.21 Ac. (REC)</p> <p>LOT 5 39.25 Ac. (REC)</p> <p>LOT 6 38.27 Ac. (REC)</p> <p>LOT 7 39.29 Ac. (REC)</p>		<p>S 00°20'47" E 2636.60'</p> <p>S 00°22'03" E 2640.11'</p>		<p>¹⁸ SURVEYOR CERTIFICATION</p> <p>I hereby certify that the well location shown on this plat was plotted from field notes of actual surveys made by me or under my supervision, and that the same is true and correct to the best of my belief.</p> <p>12-2-2016</p> <p>Date of Survey _____</p> <p>Signature and Seal of Professional Surveyor _____</p> <p>19680</p> <p>Certificate Number _____</p>

RRC - Firm No.: TX 10193838 NM 4655451 - Job No.:



Cimarex Energy Co.

202 S. Cheyenne Ave.

Suite 1000

Tulsa, Oklahoma 74103-4346

PHONE: 918.585.1100

FAX: 918.585.1133



Michael McMillian
Oil Conservation Division
New Mexico Department of Energy,
Minerals and Natural Resources
1220 South Saint Francis Drive
Santa Fe, New Mexico 87505

Re: Tres Equis State 6H
API 30-025-43506
Section 6, Township 24 South, Range 33 East, N.M.P.M.
Lea County, New Mexico.

Dear Mr. McMillian:

The Tres Equis State 6H well is located in the W2 E2 of Sec. 6, 24S, 33E, Lea County NM.


Cimarex is the operator of the E2 E2 of Sec. 6, 24S, 33E, Lea County, NM as to all depths. Ownership in the E2 is identical as to all depths.

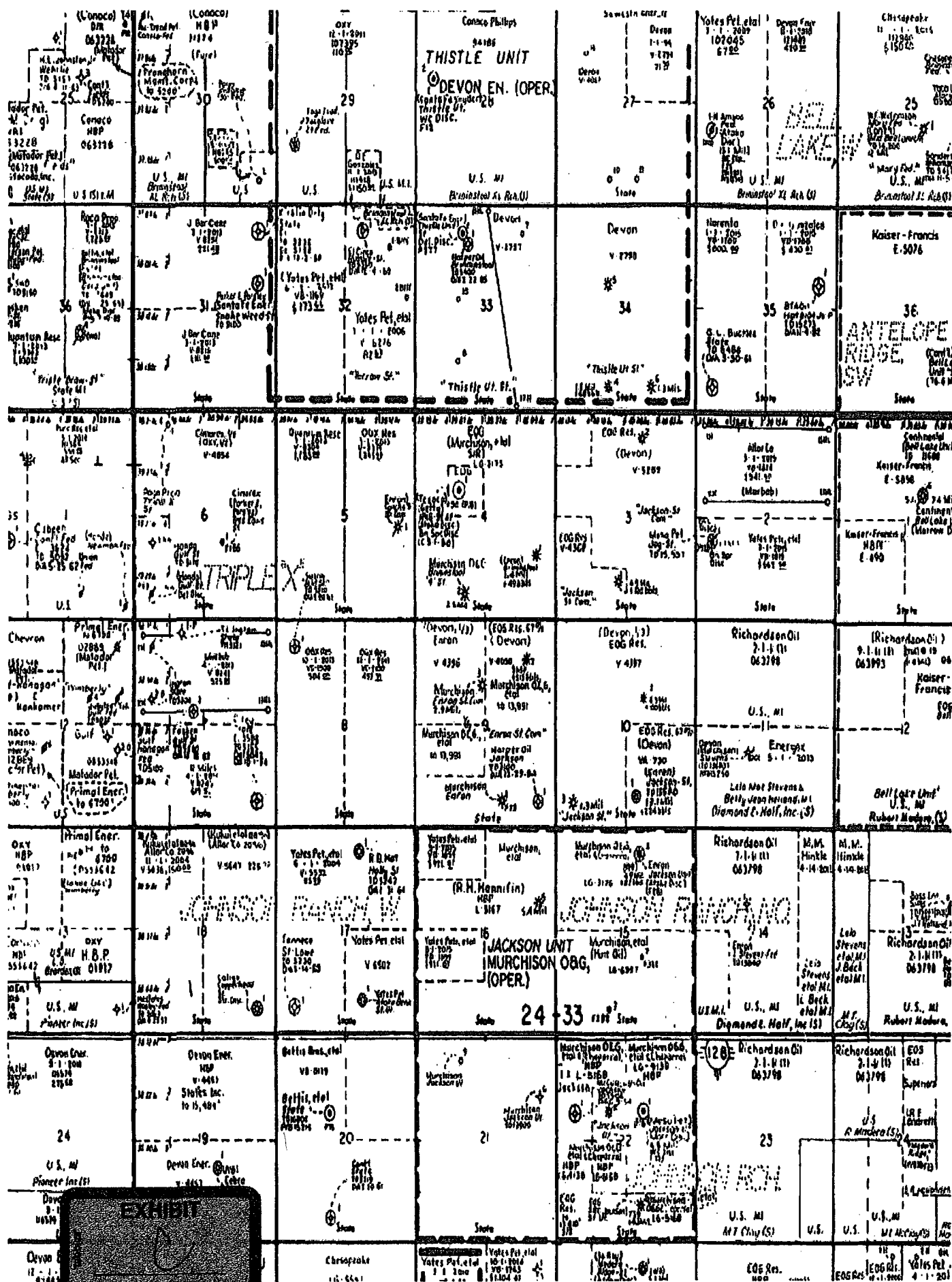
Sincerely,

A handwritten signature in black ink, appearing to be "C. Elliott", written over a horizontal line.

Cody Elliott

Landman







MODRALL SPERLING

L A W Y E R S

EXHIBIT D:

Notification List for the Application of Cimarex Energy Co. for administrative approval of an unorthodox well location for its Tres Equis State 6H well, located in the W/2 E/2 of Section 6, Township 24 South, Range 33 East, N.M.P.M., Lea County, New Mexico.

Jennifer L. Bradfute
505.848.1845
Fax: 505.848.1882
jlb@modrall.com

Section 6, Township 24 South, Range 33 East

Cimarex Energy Co. – Mineral ownership is identical in the entire Section.

Section 7, Township 24 South, Range 33 East

COG Operating LLC ✓
One Concho Center
600 W. Illinois Ave.
Midland, TX 79701

Section 31, Township 23 South, Range 33 East

XTO Energy, Inc. ✓
9193 S. Jamaica St.
P.O. Box 6501
Englewood, CO 80155

Modrall Sperling
Roehl Harris & Sisk P.A.

Bank of America Centre
500 Fourth Street NW
Suite 1000
Albuquerque,
New Mexico 87102

PO Box 2168
Albuquerque,
New Mexico 87103-2168

Tel: 505.848.1800
www.modrall.com



MODRALL SPERLING

L A W Y E R S

January 26, 2017

VIA CERTIFIED MAIL
RETURN RECEIPT REQUESTED

Jennifer L. Bradfute
505.848.1845
Fax: 505.848.1882
jlb@modrall.com

TO AFFECTED PARTIES

Re: Application of Cimarex Energy Co. for administrative approval of an unorthodox well location for its Tres Equis State 6H well, located in the W/2 E/2 of Section 6, Township 24 South, Range 33 East, N.M.P.M., Lea County, New Mexico.

Ladies and Gentlemen:

Enclosed in the notice is a copy of the above referenced application filed with the New Mexico Conservation Division on this date. Any objections that you have to this application must be filed in writing with the New Mexico Oil Conservation Division, 1220 South St. Francis Drive, Santa Fe, New Mexico 87505, within twenty (20) days from the date the Division receives the above referenced application, or otherwise this application may be administratively approved by the Division.

If you have any questions concerning this application, please contact:

Terri Stathem
Manager – Regulatory Compliance
Cimarex Energy Co.
202 S. Cheyenne Ave. Suite 1000
Tulsa, OK 74103-3001
Phone: 432-620-1936

Sincerely,

Attorney for Cimarex Energy Co.

Modrall Sperling
Roehl Harris & Sisk
P.A.

Bank of America
Centre
500 Fourth Street
NW
Suite 1000
Albuquerque,
New Mexico 87102

PO Box 2168
Albuquerque,
New Mexico
87103-2168

Tel: 505 848 1800

Lowe, Leonard, EMNRD

From: Jennifer L. Bradfute <jlb@modrall.com>
Sent: Thursday, January 26, 2017 4:59 PM
To: Lowe, Leonard, EMNRD
Cc: McMillan, Michael, EMNRD
Subject: NSL Application: Tres Equis State 6 H
Attachments: L Affected Parties re Application (1-26-17) (W2865911x7A92D).pdf

Leonard,

Please see the attached NSL application filed by Cimarex Energy Co. Please contact me if you have any questions or need any additional information.

Thank you,
Jennifer



Jennifer L. Bradfute
Modrall Sperling | www.modrall.com
P.O. Box 2168 | Albuquerque, NM 87103-2168
500 4th St. NW, Ste. 1000 | Albuquerque, NM 87102
D: 505.848.1845 | O: 505.848.1800 | F: 505.848.1891

From: Zina Crum
Sent: Thursday, January 26, 2017 4:58 PM
To: Jennifer L. Bradfute
Subject: Tres Equis State 6 H

Jennifer, please find the mailing for Cimarex.

1. L Affected Parties re Application (1/26/17) - Tres Equis State 6H



Zina C. Crum, Legal Assistant to
Lynn H. Slade and Jennifer L. Bradfute
Modrall Sperling | www.modrall.com
P.O. Box 2168 | Albuquerque, NM 87103-2168
500 4th St. NW, Ste. 1000 | Albuquerque, NM 87102
O: 505.848.1800 Ext. 1664 | F: 505.848.9710

Any U.S. federal tax advice contained herein (including any attachments), unless specifically stated otherwise, is not intended or written to be used, and cannot be used, for the purposes of (i) avoiding penalties under the Internal Revenue Code or (ii) promoting, marketing or recommending to another party any transaction or matter

E-mail (2/14/17)

Attachment

SENDER: COMPLETE THIS SECTION		COMPLETE THIS SECTION ON DELIVERY	
<p>Complete items 1, 2, and 3. Also complete item 4 if Restricted Delivery is desired. Print your name and address on the reverse so that we can return the card to you. Attach this card to the back of the mailpiece, or on the front if space permits.</p> <p>Article Addressed to: <u>Tues Equis 64</u></p> <p>COG Operating LLC One Concho Center 600 W. Illinois Ave. Midland, Texas 79701</p>		<p>A. Signature <u>x Andrea Arispe</u> <input type="checkbox"/> Agent <input type="checkbox"/> Addressee</p> <p>B. Received by (Printed Name) <u>Andrea Arispe</u></p> <p>C. Date of Delivery <u>1-30-17</u></p> <p>D. Is delivery address different from item 1? <input type="checkbox"/> Yes If YES, enter delivery address below: <input type="checkbox"/> No</p>	
2. Article Number (Transfer from service label)		3. Service Type <input checked="" type="checkbox"/> Certified Mail® <input type="checkbox"/> Priority Mail Express™ <input type="checkbox"/> Registered <input checked="" type="checkbox"/> Return Receipt for Merchandise <input type="checkbox"/> Insured Mail <input type="checkbox"/> Collect on Delivery	
4. Restricted Delivery? (Extra Fee) <input type="checkbox"/> Yes		5. Restricted Delivery? (Extra Fee) <input type="checkbox"/> Yes	
PS Form 3811, July 2013		Domestic Return Receipt	

UNITED STATES POSTAL SERVICE ODESSA TX 79711
FIRST CLASS MAIL PERMIT NO. 640

• Sender: Please print your name, address, and ZIP+4® in this box®

JENNIFER L. BRADFUTE
MODRALL SPERLING LAW FIRM
P.O. BOX 2168
ALBUQUERQUE, NEW MEXICO 87103-2168

RECEIVED
FEB - 2 2017

U.S. Postal Service
CERTIFIED MAIL RECEIPT
(Domestic Mail Only; No Insurance Coverage Provided)

For delivery information visit our website at www.usps.com

OFFICIAL USE

Postage \$
Certified Fee
Return Receipt Fee (Endorsement Required)
Restricted Delivery Fee (Endorsement Required)
Total Postage & Fees 1.50

Sent To
Street, Apt. No., or PO Box No.
City, State, ZIP+4

COG Operating LLC
One Concho Center
600 W. Illinois Ave.
Midland, Texas 79701

PS Form 3800, August 2009 See Reverse for Instructions

SENDER: COMPLETE THIS SECTION		COMPLETE THIS SECTION ON DELIVERY	
<p>Complete items 1, 2, and 3. Also complete item 4 if Restricted Delivery is desired.</p> <p>Print your name and address on the reverse so that we can return the card to you.</p> <p>Attach this card to the back of the mailpiece, or on the front if space permits.</p>		<p>A. Signature <i>[Signature]</i> <input type="checkbox"/> Agent <input type="checkbox"/> Addressee</p>	
<p>1. Article Addressed to:</p> <p>XTO Energy, Inc. 9193 S. Jamaica Street P.O. Box 6501 Englewood, CO 80155</p>		<p>B. Received by (Printed Name) _____</p> <p>C. Date of Delivery 1-30-17</p>	
<p>2. Article Number _____ <small>(Transfer from service label)</small></p>		<p>D. Is delivery address different from item 1? <input type="checkbox"/> Yes <input type="checkbox"/> No If YES, enter delivery address below: _____</p>	
<p>3. Service Type</p> <p><input checked="" type="checkbox"/> Certified Mail® <input type="checkbox"/> Priority Mail Express™</p> <p><input type="checkbox"/> Registered <input checked="" type="checkbox"/> Return Receipt for Merchandise</p> <p><input type="checkbox"/> Insured Mail <input type="checkbox"/> Collect on Delivery</p>		<p>4. Restricted Delivery? (Extra Fee) <input type="checkbox"/> Yes <input type="checkbox"/> No</p>	
<p><i>Tues Equis 6H</i></p>		<p>7010 2780 0002 5895 6691</p>	
<p>PS Form 3811, July 2013</p>		<p>Domestic Return Receipt</p>	

UNITED STATES POSTAL SERVICE

First-Class Mail
Postage & Fees Paid
USPS
Permit No. G-10

Sender: Please print your name, address, and ZIP+4® in this box®

JENNIFER L. BRADFUTE
MODRALL SPERLING LAW FIRM
P.O. BOX 2168
ALBUQUERQUE, NEW MEXICO 87103-2168

RECEIVED FEB - 9 2017

U.S. Postal Service
CERTIFIED MAIL RECEIPT
(Domestic Mail Only: No Insurance Coverage Provided)

For delivery information visit our website at www.usps.com

OFFICIAL USE

Postage \$ _____

Certified Fee _____

Return Receipt Fee (Endorsement Required) _____

Restricted Delivery Fee (Endorsement Required) _____

Total Postage **7.50**

Sent To **XTO Energy, Inc.**

Street, Apt. No. or P.O. Box No. **9193 S. Jamaica Street**

City, State, ZIP **P.O. Box 6501**
Englewood, CO 80155

PS Form 3800, August 2005

Lowe, Leonard, EMNRD

From: Jennifer L. Bradfute <jlb@modrall.com>
Sent: Tuesday, February 14, 2017 4:19 PM
To: Lowe, Leonard, EMNRD
Subject: FW: NSL Application: Tres Equis State 6 H
Attachments: L Affected Parties re Application (1-26-17) (W2865911x7A92D).pdf

Leonard,

Proof of mailing and receipt is attached, included on the last couple of pages of the document. Please let me know if you have questions.

Thanks!
Jennifer

From: Lowe, Leonard, EMNRD [<mailto:Leonard.Lowe@state.nm.us>]
Sent: Tuesday, February 14, 2017 3:59 PM
To: Jennifer L. Bradfute
Cc: Zoe Lees; Jones, William V, EMNRD; McMillan, Michael, EMNRD
Subject: RE: NSL Application: Tres Equis State 6 H

Dear Jennifer Bradfute,

Good afternoon,

Have you received copies of your certified mailed return receipts? The 20 day period ends on the 17th of this week. Continued processing of your application is depended on the OCD receiving copies.

Thank you Ma'am.

Leonard Lowe
Engineering Bureau
Oil Conservation Division
Energy Minerals and Natural Resources Department
1220 South St. Frances
Santa Fe, New Mexico 87004
Office: 505-476-3492
Cell: 505-930-6717
Fax: 505-476-3462
E-mail: leonard.lowe@state.nm.us
Website: <http://www.emnrd.state.nm.us/ocd/>

From: Lowe, Leonard, EMNRD
Sent: Friday, January 27, 2017 12:09 PM
To: 'Jennifer L. Bradfute' <jlb@modrall.com>
Subject: RE: NSL Application: Tres Equis State 6 H

Jennifer Bradfute,

Once received on your end, can you send me a copy of the certified receipt for Section 7 and Section 31?

Thank you.

Leonard Lowe

Engineering Bureau

Oil Conservation Division

Energy Minerals and Natural Resources Department

1220 South St. Frances

Santa Fe, New Mexico 87004

Office: 505-476-3492

Cell: 505-930-6717

Fax: 505-476-3462

E-mail: leonard.lowe@state.nm.us

Website: <http://www.emnrd.state.nm.us/ocd/>

From: Jennifer L. Bradfute [<mailto:jlb@modrall.com>]

Sent: Friday, January 27, 2017 8:43 AM

To: Lowe, Leonard, EMNRD <Leonard.Lowe@state.nm.us>

Subject: RE: NSL Application: Tres Equis State 6 H

Thanks Leonard. Yes, this is a new application.

Thanks,
Jennifer

From: Lowe, Leonard, EMNRD [<mailto:Leonard.Lowe@state.nm.us>]

Sent: Friday, January 27, 2017 8:32 AM

To: Jennifer L. Bradfute

Subject: RE: NSL Application: Tres Equis State 6 H

Ms. Jennifer Bradfute,

Good morning.

Is this a new NSL application?

Leonard Lowe

Engineering Bureau

Oil Conservation Division

Energy Minerals and Natural Resources Department

1220 South St. Frances

Santa Fe, New Mexico 87004

Office: 505-476-3492

Cell: 505-930-6717

Fax: 505-476-3462

E-mail: leonard.lowe@state.nm.us

Website: <http://www.emnrd.state.nm.us/ocd/>

From: Jennifer L. Bradfute [mailto:jlb@modrall.com]
Sent: Thursday, January 26, 2017 4:59 PM
To: Lowe, Leonard, EMNRD <Leonard.Lowe@state.nm.us>
Cc: McMillan, Michael, EMNRD <Michael.McMillan@state.nm.us>
Subject: NSL Application: Tres Equis State 6 H

Leonard,

Please see the attached NSL application filed by Cimarex Energy Co. Please contact me if you have any questions or need any additional information.

Thank you,
Jennifer



Jennifer L. Bradfute
Modrall Sperling | www.modrall.com
P.O. Box 2168 | Albuquerque, NM 87103-2168
500 4th St. NW, Ste. 1000 | Albuquerque, NM 87102
D: 505.848.1845 | O: 505.848.1800 | F: 505.848.1891

From: Zina Crum
Sent: Thursday, January 26, 2017 4:58 PM
To: Jennifer L. Bradfute
Subject: Tres Equis State 6 H

Jennifer, please find the mailing for Cimarex.

1. L Affected Parties re Application (1/26/17) - Tres Equis State 6H



Zina C. Crum, Legal Assistant to
Lynn H. Slade and Jennifer L. Bradfute
Modrall Sperling | www.modrall.com
P.O. Box 2168 | Albuquerque, NM 87103-2168
500 4th St. NW, Ste. 1000 | Albuquerque, NM 87102
O: 505.848.1800 Ext. 1664 | F: 505.848.9710

Any U.S. federal tax advice contained herein (including any attachments), unless specifically stated otherwise, is not intended or written to be used, and cannot be used, for the purposes of (i) avoiding penalties under the Internal Revenue Code or (ii) promoting, marketing or recommending to another party any transaction or matter herein.

Modrall, Sperling, Roehl, Harris & Sisk, P.A. THIS MESSAGE IS INTENDED ONLY FOR THE USE OF

Lowe, Leonard, EMNRD

From: Lowe, Leonard, EMNRD
Sent: Monday, February 20, 2017 4:59 PM
To: 'Jennifer L. Bradfute'
Cc: McMillan, Michael, EMNRD; Goetze, Phillip, EMNRD; Jones, William V, EMNRD; 'lisa@rwbyram.com'; Martin, Ed; Brown, Maxey G, EMNRD; Kautz, Paul, EMNRD
Subject: APPROVED NSL; Tres Equis State Well No. 6H, API # 30-025-43506
Importance: High

Ms. Jennifer Bradfute

The following administrative order has been issued and will soon be available on the Division's web site: <http://ocdimage.emnrd.state.nm.us/Imaging/Default.aspx>

NSL-7505

API #: 30-025-43506

WELL: Tres Equis State Well No. **6H**, Lea County

Leonard Lowe

Engineering Bureau

Oil Conservation Division

Energy Minerals and Natural Resources Department

1220 South St. Frances

Santa Fe, New Mexico 87004

Office: 505-476-3492

Fax: 505-476-3462

E-mail: leonard.lowe@state.nm.us

Website: <http://www.emnrd.state.nm.us/ocd/>