

RECEIVED: 7/18/2017	REVIEWER: LRL	TYPE: NSL	APP NO: PLEL 1719938352
----------------------------	----------------------	------------------	--------------------------------

ABOVE THIS TABLE FOR OCD DIVISION USE ONLY

NEW MEXICO OIL CONSERVATION DIVISION
 - Geological & Engineering Bureau -
 1220 South St. Francis Drive, Santa Fe, NM 87505



ADMINISTRATIVE APPLICATION CHECKLIST

THIS CHECKLIST IS MANDATORY FOR ALL ADMINISTRATIVE APPLICATIONS FOR EXCEPTIONS TO DIVISION RULES AND
 REGULATIONS WHICH REQUIRE PROCESSING AT THE DIVISION LEVEL IN SANTA FE

Applicant: COG Operating LLC **OGRID Number:** 229137
Well Name: Malco 23 Federal Com #13H, 14H, 23H, **24H** **API:** 30-015-~~WUM~~
Pool: Empire; Glorieta-Yeso **Pool Code:** 96210

**SUBMIT ACCURATE AND COMPLETE INFORMATION REQUIRED TO PROCESS THE TYPE OF APPLICATION
 INDICATED BELOW**

- 1) **TYPE OF APPLICATION:** Check those which apply for [A] **NSL- 7565**
- A. Location - Spacing Unit - Simultaneous Dedication
- ☒ NSL ☐ NSP (PROJECT AREA) ☐ NSP (PRORATION UNIT) ☐ SD
- B. Check one only for [I] or [II]
- [I] Commingling - Storage - Measurement
- ☐ DHC ☐ CTB ☐ PLC ☐ PC ☐ OLS ☐ OLM
- [II] Injection - Disposal - Pressure Increase - Enhanced Oil Recovery
- ☐ WFX ☐ PMX ☐ SWD ☐ IPI ☐ EOR ☐ PPR

- 2) **NOTIFICATION REQUIRED TO:** Check those which apply.
- A. ☒ Offset operators or lease holders
- B. ☐ Royalty, overriding royalty owners, revenue owners
- C. ☐ Application requires published notice
- D. ☐ Notification and/or concurrent approval by SLO
- E. ☐ Notification and/or concurrent approval by BLM
- F. ☐ Surface owner
- G. ☒ For all of the above, proof of notification or publication is attached, and/or,
- H. ☐ No notice required

FOR OCD ONLY

- ☐ Notice Complete
- ☐ Application
Content
Complete

- 3) **CERTIFICATION:** I hereby certify that the information submitted with this application for administrative approval is **accurate** and **complete** to the best of my knowledge. I also understand that **no action** will be taken on this application until the required information and notifications are submitted to the Division.

Note: Statement must be completed by an individual with managerial and/or supervisory capacity.

Robyn Russell

Print or Type Name

Signature

07/14/2017

Date

(432) 685-4385

Phone Number

Russell@concho.com

e-mail Address



July 14, 2017

New Mexico Oil Conservation Division
1220 S. St. Francis Drive
Santa Fe, NM 87505

RE: **Malco 23 Federal Com #13H, 14H, 23H, 24H NSL**

To Whom It May Concern,

COG Operating LLC respectfully requests approval of a non-standard project area for the following wells:

Malco 23 Federal Com #13H – API #3001544297

SHL: 125 FNL 1543 FWL, UL C, Sec 23, T17S, R28E

BHL: 10 FSL 1650 FWL, UL N, Sec 23, T17S, R28E

TVD: 3858'

Malco 23 Federal Com #14H – API #30015

SHL: 125 FNL 1919 FWL, UL C, Sec 23, T17S, R28E

BHL: 10 FSL 2271 FWL, UL N, Sec 23, T17S, R28E

TVD: 3858'

Malco 23 Federal Com #23H – API #30015

SHL: 125 FNL 1443 FWL, UL C, Sec 23, T17S, R28E

BHL: 10 FSL 1650 FWL, UL N, Sec 23, T17S, R28E

TVD: 4350'

Malco 23 Federal Com #24H – API #30015

SHL: 125 FNL 2019 FWL, UL C, Sec 23, T17S, R28E

BHL: 10 FSL 2271 FWL, UL N, Sec 23, T17S, R28E

TVD: 4350'

The granting of this NSL will optimize the completed lateral length of this wellbore, reducing waste while protecting correlative rights, and improving well economics and increasing revenue to the State of New Mexico and the Federal Government.

COG Operating LLC is the Operator in Section 23, T17S, R30E. ZPZ Delaware I, LLC, Et. Al., as non-operating working interest owners of the leasehold in the offset tracts, has been sent notification via certified mail. Copies of said mail have been attached to this application.

Please contact me should you have any questions.

Sincerely,

A handwritten signature in black ink, appearing to read "Robyn Russell".

Robyn Russell
Regulatory Analyst
COG Operating, LLC
(432) 685-4385
Russell@concho.com

125'

2019'

First Take Point
330 FNL 1940 FWL

330'

330'

DETAIL "A"

3639.0' 700' 3624.6'

600' S. L.

3630.2' 3622.4'

Project Area

Producing Area

S 02°15'06" E (GRID) 5,124.94' (HORIZ.)

23

2271'

330'

10'

B. H.

GEODEIC DATA
NAD 83 GRID - NM EAST

SURFACE LOCATION
N 664779.5 - E 598080.4
LAT: 32.82736955° N
LONG: 104.14860674° W

BOTTOM HOLE
N 659659.8 - E 598281.7
LAT: 32.81329633° N
LONG: 104.14798057° W

CORNER DATA
NAD 83 GRID - NM EAST

A: FOUND BRASS CAP "1941"
N 659474.9 - E 596017.7

B: FOUND BRASS CAP "1941"
N 662070.8 - E 596116.6

C: FOUND BRASS CAP "1941"
N 664715.5 - E 596062.3

D: FOUND BRASS CAP "1941"
N 664958.8 - E 598649.2

E: FOUND BRASS CAP "1941"
N 665202.3 - E 601236.6

F: FOUND BRASS CAP "1941"
N 662539.5 - E 601228.6

G: FOUND BRASS CAP "1941"
N 659870.0 - E 601204.8

H: FOUND BRASS CAP "1941"
N 659675.7 - E 598617.4

CALCULATED POINTS
1: N 664837.2 - E 597355.8
2: N 659575.4 - E 597317.6
3: N 662186.2 - E 597374.9
4: N 662301.5 - E 598633.2

17 OPERATOR CERTIFICATION
I hereby certify that the information contained herein is true and complete to the best of my knowledge and belief, and that this organization either owns a working interest or unleased mineral interest in the land including the proposed bottom hole location or has a right to drill this well at this location pursuant to a contract with an owner of such a mineral or working interest, or to a voluntary pooling agreement or a compulsory pooling order heretofore entered by the division.

Signature: *Robyn M. Russell* Date: 06/07/17
Robyn M. Russell
Printed Name
Rrussell@concho.com
E-mail Address

18 SURVEYOR CERTIFICATION
I hereby certify that the well location shown on this plat was plotted from field notes of actual surveys made by me or under my supervision, and that the same is true and correct to the best of my belief.

10-26-2016
Date of Survey

Signature and Seal of Professional Surveyor

19680
Certificate Number

B.H. CHANGE 5-10-17

RRC - Firm No.: TX 10193838 NM 4655451 - Job No.: LS1609305D2

This is a detailed land ownership map of a section of the Texas Panhandle. The map is divided into sections 10, 14, 15, 22, 23, 24, 25, 26, and 27. Key owners include H. Kersey E. Hanson Oil, Murchison Oil, Yates Federal, and Malco 23 Federal Com. A red box highlights the 'Offset Tract' in section 26.

Section 10: Owners include Yates Federal, H. Kersey E. Hanson Oil, Murchison Oil, Yates Federal, and Malco 23 Federal Com. A red box highlights the 'Offset Tract' in section 26.

Section 14: Owners include H. Kersey E. Hanson Oil, Murchison Oil, Yates Federal, and Malco 23 Federal Com. A red box highlights the 'Offset Tract' in section 26.

Section 15: Owners include Yates Federal, H. Kersey E. Hanson Oil, Murchison Oil, Yates Federal, and Malco 23 Federal Com. A red box highlights the 'Offset Tract' in section 26.

Section 22: Owners include Yates Federal, H. Kersey E. Hanson Oil, Murchison Oil, Yates Federal, and Malco 23 Federal Com. A red box highlights the 'Offset Tract' in section 26.

Section 23: Owners include Yates Federal, H. Kersey E. Hanson Oil, Murchison Oil, Yates Federal, and Malco 23 Federal Com. A red box highlights the 'Offset Tract' in section 26.

Section 24: Owners include Yates Federal, H. Kersey E. Hanson Oil, Murchison Oil, Yates Federal, and Malco 23 Federal Com. A red box highlights the 'Offset Tract' in section 26.

Section 25: Owners include Yates Federal, H. Kersey E. Hanson Oil, Murchison Oil, Yates Federal, and Malco 23 Federal Com. A red box highlights the 'Offset Tract' in section 26.

Section 26: Owners include Yates Federal, H. Kersey E. Hanson Oil, Murchison Oil, Yates Federal, and Malco 23 Federal Com. A red box highlights the 'Offset Tract' in section 26.

Section 27: Owners include Yates Federal, H. Kersey E. Hanson Oil, Murchison Oil, Yates Federal, and Malco 23 Federal Com. A red box highlights the 'Offset Tract' in section 26.



Memorandum

To: Leonard Lowe
Engineering Bureau
New Mexico Oil Conservation Division

From: Bryan Montgomery
Reservoir Engineering Supervisor, NM Shelf Team
COG Operating LLC

Date: June 8, 2017

Subject: Malco 23 Federal Com #13H 14H 23H 24H NSL Engineer Statement

COG Operating LLC (COG) is requesting a non-standard location exception (NSL) for this horizontal well to be able to access and drain Yeso reserves that would otherwise be left in the reservoir, thereby preventing waste of an economic resource. The Yeso is a very low permeability reservoir that does not sufficiently drain a great distance from wellbores and their hydraulic fractures. In addition, it would not be economical to try to access these reserves with a vertical well.

Malco 23 Federal Com #13H 14H 23H 24H

Application for Non-Standard Location

Notification List

Tract	Date Sent	Notification Sent to:	Receipt No.
Tract 1		ZPZ Delaware I, LLC, 2000 Post Oak Blvd., Ste. 100, Houston, TX 77056	91-7199-9991-7035-3278-4867
Tract 1		Yates Petroleum Corp, 105 South Fourth Street, Artesia, NM 88210	91-7199-9991-7035-3278-4874
Tract 1		Khody Land and Minerals Co., 210 Park Ave., Suite 900, Oklahoma City, OK 73102	91-7199-9991-7035-3278-4881
Tract 1		Chase Oil Corporation, PO Box 1767, Artesia, NM 88211	91-7199-9991-7035-3278-4898



June 27, 2017

ZPZ Delaware I, LLC
Attn: Laci Stretcher
303 Veterans Airpark Lane, Ste. 1000
Midland, Texas 79705

RE: Designation of Non-Standard Locations by COG Operating LLC
Eddy County, New Mexico

Enclosed for you

This letter is to advise you that COG Operating LLC has filed the enclosed Well Completion and Abandonment Plans (C-102) with the New Mexico Oil Conservation Division seeking to designate non-standard locations in Section 23, T17S, R28E, Eddy County, New Mexico.


Should your company have any objection, it must be filed in writing within twenty (20) days from the date of this notice. Non response within the 20 day notice shall constitute an approval/waiver of protest to COG's non-standard location.

Please contact me should you have any questions.

Sincerely,

Robyn Russell
Regulatory Analyst
COG Operating, LLC
(432) 685-4385
Russell@concho.com

91 7199 9991 7036 0788 0715



ZPZ Delaware I, LLC
Attn: Laci Stretcher
303 Veterans Airpark Lane, Ste 1000
Midland, Texas 79705

SENDER: COMPLETE THIS SECTION

- Complete items 1, 2, and 3.
- Print your name and address on the reverse so that we can return the card to you.
- Attach this card to the back of the mailpiece, or on the front if space permits.

ZPZ Delaware I, LLC
Attn: Laci Stretcher
303 Veterans Airpark Lane, Ste. 1000
Midland, Texas 79705
Re: NSL/Malco 23 Fed Com #13H, 14H, 23H, & 24H

9590 9402 2419 6249 3309 04

2. Article Number (Transfer from service label)

91 7199 9991 7036 0788 0715

PS Form 3811, July 2015 PSN 7530-02-000-9053

COMPLETE THIS SECTION ON DELIVERY

A. Signature

X

B. Received by (Printed Name)

C. Date of Delivery

- ☐ Agent
- ☐ Addressee

Address different from item 1? ☐ Yes
or delivery address below: ☐ No

3. Service Type

- ☐ Adult Signature
- ☐ Adult Signature Restricted Delivery
- ☒ Certified Mail®
- ☐ Certified Mail Restricted Delivery
- ☐ Collect on Delivery
- ☐ Collect on Delivery Restricted Delivery
- ☐ Priority Mail Express®
- ☐ Registered Mail™
- ☐ Registered Mail Restricted Delivery
- ☒ Return Receipt for Merchandise
- ☐ Signature Confirmation™
- ☐ Signature Confirmation Restricted Delivery

Restricted Delivery

Domestic Return Receipt

Robyn Russell

From: Stretcher, Laci <Laci.Stretcher@apachecorp.com>
Sent: Monday, July 10, 2017 1:14 PM
To: Robyn Russell
Subject: [External] RE: Malco NSL

Yes, we did. That's weird that it said closed, but no, I have the copy that arrived 6/30/2017.

Thanks,

LACI LAWRENCE STRETCHER, RPL
direct 432-818-1846 | mobile 325-338-7407 | ZPZ

From: Robyn Russell [mailto:Rrussell@concho.com]
Sent: Monday, July 10, 2017 12:55 PM
To: Stretcher, Laci <Laci.Stretcher@apachecorp.com>
Subject: RE: Malco NSL

Hey Laci,

I just wanted to see if you received this NSL in the mail. We checked online and it said that the business was closed.

Thank you,

Robyn Russell
Regulatory Analyst
(432) 685-4385

From: Robyn Russell
Sent: Wednesday, June 28, 2017 8:29 AM
To: 'Stretcher, Laci'
Subject: RE: Malco NSL

Hey Laci,

Attached is the NSL package. We got it in the mail this morning so hopefully you should receive it today or tomorrow.

Thank you,

Robyn Russell
Regulatory Analyst
(432) 685-4385

From: Stretcher, Laci [mailto:Laci.Stretcher@apachecorp.com]
Sent: Tuesday, June 27, 2017 4:15 PM



Yates Petroleum Corporation
105 South Fourth Street
Artesia, NM 88210


Should your company have any objection, it must be filed in writing within twenty (20) days from the date of this notice. Non response within the 20 day notice shall constitute an approval/waiver of protest to COG's non-standard location.

Please contact me should you have any questions.

Sincerely,

Robyn Russell

Robyn Russell
Regulatory Analyst
COG Operating, LLC
(432) 685-4385
Rrussell@concho.com



CO-NC

ONE COMMERCIAL
600 WILLOW
MILWAUKEE, WI 53212

91 7199 9991 7035 3278 4874

USPS MAIL

SENDER: COMPLETE THIS SECTION

COMPLETE THIS SECTION ON DELIVERY

- Complete items 1, 2, and 3.
- Print your name and address on the reverse so that we can return the card to you.
- Attach this card to the back of the mailpiece, or on the front if space permits.

1. Article Addressed to:

Yates Petroleum Corp
105 South Fourth Street
Artesia, NM 88210

A) Signature

X

- ☐ Agent
- ☐ Addressee

B) Received by (Printed Name)

C) Date of Delivery

D. Is delivery address different from item 1? ☐ Yes
If YES, enter delivery address below: ☐ No

3. Service Type

- ☐ Adult Signature
- ☐ Adult Signature Restricted Delivery
- ☐ Certified Mail®
- ☐ Certified Mail Restricted Delivery
- ☐ Collect on Delivery
- ☐ Collect on Delivery Restricted Delivery
- ☐ Priority Mail Express®
- ☐ Registered Mail™
- ☐ Registered Mail Restricted Delivery
- ☐ Return Receipt for Merchandise
- ☐ Signature Confirmation™
- ☐ Signature Confirmation Restricted Delivery

9590 9402 1910 6104 6234 14

2. Article Number (Transfer from service label)

91 7199 9991 7035 3278 4874

d Delivery

PS Form 3811, July 2015 PSN 7530-02-000-9053

Domestic Return Receipt

Yates Petroleum Corp
105 South Fourth Street
Artesia, NM 88210

SENDER: COMPLETE THIS SECTION

COMPLETE THIS SECTION ON DELIVERY

- Complete items 1, 2, and 3.
- Print your name and address on the reverse so that we can return the card to you.
- Attach this card to the back of the mailpiece, or on the front if space permits.

1. Article Addressed to:

Yates Petroleum Corp
105 South Fourth Street
Artesia, NM 88210

A) Signature

XBA

- ☐ Agent
- ☐ Addressee

B) Received by (Printed Name)

BA

C) Date of Delivery

6/12/17

D. Is delivery address different from item 1? ☐ Yes
If YES, enter delivery address below: ☐ No

COG OPERATING LLC

RECEIVED
JUN 14 2017

3. Service Type

- ☐ Adult Signature
- ☐ Adult Signature Restricted Delivery
- ☐ Certified Mail®
- ☐ Certified Mail Restricted Delivery
- ☐ Collect on Delivery
- ☐ Collect on Delivery Restricted Delivery
- ☐ Priority Mail Express®
- ☐ Registered Mail™
- ☐ Registered Mail Restricted Delivery
- ☐ Return Receipt for Merchandise
- ☐ Signature Confirmation™
- ☐ Signature Confirmation Restricted Delivery

9590 9402 1910 6104 6234 14

2. Article Number (Transfer from service label)

91 7199 9991 7035 3278 4874

d Delivery

PS Form 3811, July 2015 PSN 7530-02-000-9053

Domestic Return Receipt



June 8, 2017

**Khody Land and Minerals Co.
210 Park Ave., Suite 900
Oklahoma City, OK 73102**

**RE: Designation of Non-Standard Locations by COG Operating LLC
Eddy County, New Mexico**

COG Operating LLC ("COG") is a subsidiary of Concho Resources, Inc. ("Concho") and is located at 210 Park Ave., Suite 900, Oklahoma City, Oklahoma 73102. COG is currently conducting operations in Eddy County, New Mexico. COG is currently conducting operations in Eddy County, New Mexico. COG is currently conducting operations in Eddy County, New Mexico.

Should your company have any objection, it must be filed in writing within twenty (20) days from the date of this notice. Non response within the 20 day notice shall constitute an approval/waiver of protest to COG's non-standard location.

Please contact me should you have any questions.

Sincerely,

Robyn Russell
Regulatory Analyst
COG Operating, LLC
(432) 685-4385
Russell@concho.com

SENDER: COMPLETE THIS SECTION		COMPLETE THIS SECTION ON DELIVERY	
<p>■ Complete items 1, 2, and 3.</p> <p>■ Print your name and address on the reverse so that we can return the card to you.</p> <p>■ Attach this card to the back of the mailpiece, or on the front if space permits.</p>		<p>A) Signature X</p> <p><input type="checkbox"/> Agent <input type="checkbox"/> Addressee</p>	
<p>1. Article Addressed to:</p> <p>Khody Land and Minerals Co. 210 Park Ave., Suite 900 Oklahoma City, OK 73102</p>		<p>B) Received by (Printed Name) _____ C) Date of Delivery _____</p> <p>D. Is delivery address different from item 1? <input type="checkbox"/> Yes If YES, enter delivery address below: <input type="checkbox"/> No</p>	
<p>2. Article Number (Transfer from service label)</p> <p>9590 9402 1910 6104 6233 77</p>		<p>3. Service Type</p> <p><input type="checkbox"/> Adult Signature <input type="checkbox"/> Adult Signature Restricted Delivery <input type="checkbox"/> Certified Mail® <input type="checkbox"/> Certified Mail Restricted Delivery <input type="checkbox"/> Collect on Delivery <input type="checkbox"/> Collect on Delivery Restricted Delivery</p> <p><input type="checkbox"/> Priority Mail Express® <input type="checkbox"/> Registered Mail™ <input type="checkbox"/> Registered Mail Restricted Delivery <input type="checkbox"/> Return Receipt for Merchandise <input type="checkbox"/> Signature Confirmation™ <input type="checkbox"/> Signature Confirmation Restricted Delivery</p>	
<p>PS Form 3811, July 2015 PSN 7530-02-000-9053</p>		<p>Domestic Return Receipt</p>	



COG

ONE CONCRETE
600 W. HILLMAN
MIDLAND, TX 79701

91 7199 9991 7035 3278 4881

Khody Land and Minerals Co.
210 Park Ave., Suite 900
Oklahoma City, OK 73102

SENDER: COMPLETE THIS SECTION		COMPLETE THIS SECTION ON DELIVERY	
<p>■ Complete items 1, 2, and 3.</p> <p>■ Print your name and address on the reverse so that we can return the card to you.</p> <p>■ Attach this card to the back of the mailpiece, or on the front if space permits.</p>		<p>A) Signature X <i>L. Hawkins</i></p> <p><input type="checkbox"/> Agent <input type="checkbox"/> Addressee</p>	
<p>1. Article Addressed to:</p> <p>Khody Land and Minerals Co. 210 Park Ave., Suite 900 Oklahoma City, OK 73102</p>		<p>B) Received by (Printed Name) <i>L. Hawkins</i> C) Date of Delivery <i>6/12/17</i></p> <p>D. Is delivery address different from item 1? <input type="checkbox"/> Yes If YES, enter delivery address below: <input type="checkbox"/> No</p>	
<p>2. Article Number (Transfer from service label)</p> <p>9590 9402 1910 6104 6233 77</p>		<p>3. Service Type</p> <p><input type="checkbox"/> Adult Signature <input type="checkbox"/> Adult Signature Restricted Delivery <input type="checkbox"/> Certified Mail® <input type="checkbox"/> Certified Mail Restricted Delivery <input type="checkbox"/> Collect on Delivery <input type="checkbox"/> Collect on Delivery Restricted Delivery</p> <p><input type="checkbox"/> Priority Mail Express® <input type="checkbox"/> Registered Mail™ <input type="checkbox"/> Registered Mail Restricted Delivery <input type="checkbox"/> Return Receipt for Merchandise <input type="checkbox"/> Signature Confirmation™ <input type="checkbox"/> Signature Confirmation Restricted Delivery</p>	
<p>PS Form 3811, July 2015 PSN 7530-02-000-9053</p>		<p>Domestic Return Receipt</p>	

COG OPERATING LLC
RECEIVED
JUN 19 2017



Sent Certified Mail
Receipt #: 91-7199-9991-7035-3278-4898

June 8, 2017

**Chase Oil Corporation
PO Box 1767
Artesia, NM 88211**

**RE: Designation of Non-Standard Locations by COG Operating LLC
Eddy County, New Mexico**

Dear Sirs:

The following is a notice of the proposed non-standard location of a well (C-102) within the Eddy County Oil and Gas Division seeking to develop a non-standard location in Section 23, T17S, R28E, Eddy County, New Mexico.

Should your company have any objection, it must be filed in writing within twenty (20) days from the date of this notice. Non response within the 20 day notice shall constitute an approval/waiver of protest to COG's non-standard location.

Please contact me should you have any questions

Sincerely,

Robyn Russell
Regulatory Analyst
COG Operating, LLC
(432) 685-4385
Russell@concho.com

P

F

SENDER: COMPLETE THIS SECTION

- Complete items 1, 2, and 3.
- Print your name and address on the reverse so that we can return the card to you.
- Attach this card to the back of the mailpiece, or on the front if space permits.

1. Article Addressed to:

Chase Oil Corporation
P O Box 1767
Artesia, NM 88211

9590 9402 1910 6104 6233 60

2. Article Number (Transfer from service label)

91 7199 9991 7035 3278 4898

PS Form 3811, July 2015 PSN 7530-02-000-9053

COMPLETE THIS SECTION ON DELIVERY

(A) Signature

X

- ☐ Agent
☐ Addressee

(B) Received by (Printed Name)

(C) Date of Delivery


D. Is delivery address different from item 1? ☐ Yes
If YES, enter delivery address below: ☐ No

3. Service Type

- ☐ Adult Signature
☐ Adult Signature Restricted Delivery
☒ Certified Mail®
☐ Certified Mail Restricted Delivery
☐ Collect on Delivery
☐ Collect on Delivery Restricted Delivery
- ☐ Priority Mail Express®
☐ Registered Mail™
☐ Registered Mail Restricted Delivery
☒ Return Receipt for Merchandise
☐ Signature Confirmation™
☐ Signature Confirmation Restricted Delivery

stricted Delivery

Domestic Return Receipt



CONCO

ONE CONCO
COW HINDS AVENUE
MIDLAND, TEXAS 79701

91 7199 9991 7035 3278 4898

Chase Oil Corporation
P O Box 1767
Artesia, NM 88211

SENDER: COMPLETE THIS SECTION

- Complete items 1, 2, and 3.
- Print your name and address on the reverse so that we can return the card to you.
- Attach this card to the back of the mailpiece, or on the front if space permits.

1. Article Addressed to:

Chase Oil Corporation
P O Box 1767
Artesia, NM 88211

9590 9402 1910 6104 6233 60

2. Article Number (Transfer from service label)

91 7199 9991 7035 3278 4898

PS Form 3811, July 2015 PSN 7530-02-000-9053

COMPLETE THIS SECTION ON DELIVERY

(A) Signature

Kathy Deamegard

- ☐ Agent
☐ Addressee

(B) Received by (Printed Name)

KATHY DEAMEGARD

(C) Date of Delivery

D. Is delivery address different from item 1? ☐ Yes
If YES, enter delivery address below: ☐ No

RECEIVED
JUN 14 2017

3. Service Type

- ☐ Adult Signature
☐ Adult Signature Restricted Delivery
☒ Certified Mail®
☐ Certified Mail Restricted Delivery
☐ Collect on Delivery
☐ Collect on Delivery Restricted Delivery
- ☐ Priority Mail Express®
☐ Registered Mail™
☐ Registered Mail Restricted Delivery
☒ Return Receipt for Merchandise
☐ Signature Confirmation™
☐ Signature Confirmation Restricted Delivery

stricted Delivery

Domestic Return Receipt

Lowe, Leonard, EMNRD

From: Lowe, Leonard, EMNRD
Sent: Thursday, August 10, 2017 12:58 PM
To: 'Robyn Russell'
Cc: Podany, Raymond, EMNRD; McMillan, Michael, EMNRD; Goetze, Phillip, EMNRD; Jones, William V, EMNRD; 'jglover@blm.gov'; 'scaffey@blm.gov'; 'rjsanche@blm.gov'; 'lisa@rwbyram.com'; Sharp, Karen, EMNRD; Martin, Ed; Holm, Anchor E.
Subject: FOUR APPROVED NSL's_COG OPERATING LLC_Malco 23 Federal Com Well No. 13H, 23H, 14H, 24H_SEC 23 17S 28E

Importance: High

Ms. Robyn Russell,

The following administrative orders have been issued and will soon be available on the Division's web site:
<http://ocdimage.emnrd.state.nm.us/Imaging/Default.aspx>

OPERATOR: COG Operating LLC

NSL-7562

API #: 30-015-44297

WELL: Malco 23 Federal Com Well No. 13H

NSL-7563

API #: 30-015-PENDING

WELL: Malco 23 Federal Com Well No. 23H

NSL-7564

API #: 30-015-PENDING

WELL: Malco 23 Federal Com Well No. 14H

NSL-7565

API #: 30-015-PENDING

WELL: Malco 23 Federal Com Well No. 24H

Leonard Lowe

Engineering Bureau

Oil Conservation Division

Energy Minerals and Natural Resources Department

1220 South St. Frances

Santa Fe, New Mexico 87004

Office: 505-476-3492

Cell: 505-930-6717