

NSL (SD) 1/5/00

RAPTOR RESOURCES, INC.


901 Rio Grande

Austin, Texas 78701

(512) 478-4427

December 12, 1999

Mr. Michael Stogner
New Mexico Oil Conservation Division
2040 Pacheo
Santa Fe, New Mexico 87504



RE: Application for Unorthodox Gas Well Locations and Simultaneous Dedication
Jalmat, Tansil Yts 7 Rvrs (Pro Gas)
1980' FNL and 1980' FEL
Section 5, T 22S, R 36E (G)
Lea County, New Mexico

Dear Mr. Stogner,

Raptor Resources, Inc. respectfully requests your approval of this administrative application for the subject Unorthodox Gas Well Location and Simultaneous Dedication.

Raptor Resources, Inc. is planning to re-complete it's State 157 G Well No. 4 and the State 157G Well No 2 in the Jalmat Tansil Yates 7-Rivers (Pro Gas Pool). To facilitate this we are applying for the creation of an Unorthodox Gas well Location and a 160-acre GPU consisting of the NE/4 of Section 5 all in Township 22S, Range 36E. It is our desire to also simultaneously dedicate this 160-acre Proration Unit to our well no's 2 and 4. These are the only wells on this lease.

The offset operator plat shows that Chevron USA and Permian Resources Inc. as the offset operators that could be affected by this unorthodox location. Please find enclosed evidence that they have been notified of this application.

In order to prevent waste, Raptor Resources, Inc. respectfully requests your approval of this application for an unorthodox location and simultaneous dedication. A copy of this letter and attachments has been furnished by Certified Mail to the offset operators as their notice of this application.

If you have any questions or require any further information concerning this application, please contact me at (915) 697-1609 or e-mail me at BRKeathly@juno.com.

Sincerely,

Bill R. Keathly
Regulatory Agent for Raptor Resources

Cc: Oil Conservation Division - Hobbs

State 157 G # 2
Section 5, T-22S, R-36E, (G)
API # 30-025-08787
Lea County, New Mexico

RE: Application for Unorthodox Location

Notification of Offset Operators:

Chevron U S A Inc
Attn: WOJV-Business Unit
P.O. Box 1635
Houston, TX 77251

Permian Resources Inc
P.O. Box 590
Midland, TX 79702

Please find attached evidence that the above listed companies have been sent copies of the Non-standard location request.

Z 444 966 677

US Postal Service
Receipt for Certified Mail

No Insurance Coverage Provided.
 Do not use for International Mail (See reverse)

Sent to Chevron USA	
Street & Number Box 1635	
Post Office, State, & ZIP Code Houston, TX 77251	
Postage	\$ 55
Certified Fee	
Special Delivery Fee	
Restricted Delivery Fee STA	
Return Receipt Showing to Whom & Date Delivered USPS 1007 1007	
Return Receipt Showing to Whom, Date, & Addressee's Address 1007 1007	
TOTAL Postage & Fees 1007 1007	
Postmark or Date 1007 1007	

PS Form 3800, April 1995

State 1576 #2

Z 444 966 678

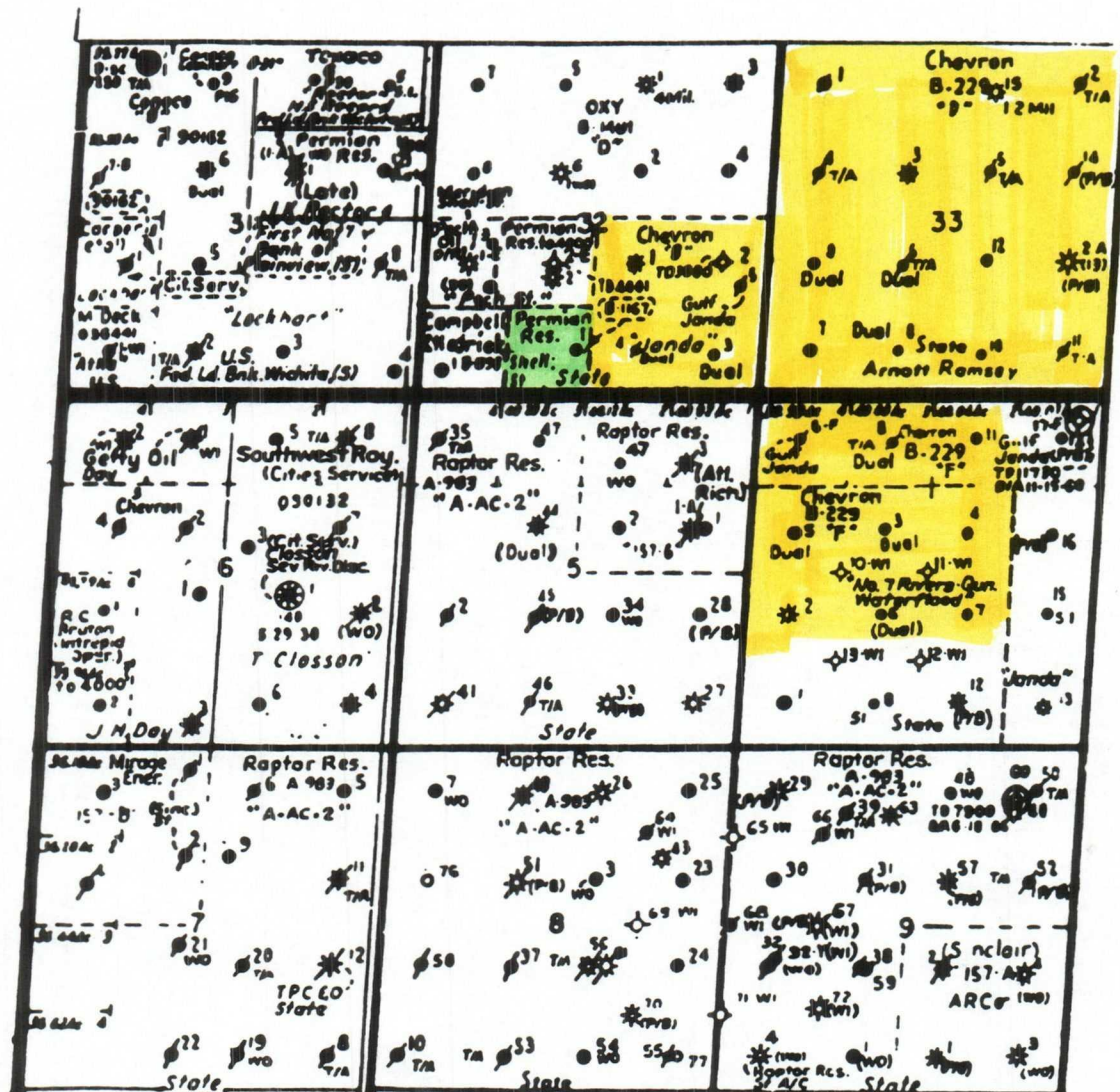
US Postal Service
Receipt for Certified Mail

No Insurance Coverage Provided.
 Do not use for International Mail (See reverse)

Sent to Permian Resources	
Street & Number Box 590	
Post Office, State, & ZIP Code Midland, TX 79702	
Postage	\$ 55
Certified Fee	140
Special Delivery Fee	
Restricted Delivery Fee STA	
Return Receipt Showing to Whom & Date Delivered USPS 1007 1007	
Return Receipt Showing to Whom, Date, & Addressee's Address 1007 1007	
TOTAL Postage & Fees 1007 1007	
Postmark or Date 1007 1007	

PS Form 3800, April 1995


State 1576 #2



Chevron USA

Permian Resources

50X Red
B-11221
Tr. I



District I
PO Box 1980, Hobbs, NM 88241 1980

District II

PO Drawer DD, Artesia, NM 88211-0719

District III

1000 Rio Brazos Rd., Aztec, NM 87410

District IV

PO Box 2088, Santa Fe, NM 87504-2088

State of New Mexico
Energy, Minerals & Natural Resources Department

OIL CONSERVATION DIVISION

PO Box 2088
Santa Fe, NM 87504-2088

Form C-101
Revised February 10, 1994

Instructions on back
Submit to Appropriate District Office
State Lease - 6 Copies
Fee Lease - 5 Copies

☐ AMENDED REPORT

APPLICATION FOR PERMIT TO DRILL, RE-ENTER, DEEPEN, PLUGBACK, OR ADD A ZONE

Operator Name and Address. Raptor Resources, Inc. 901 Rio Grande Austin, Tx. 78701		OGRID No. 162791
		API Number 30 - 025-08787
Property Code 24670	Property Name State 157 G	Well No. 2

' Surface Location

UL or lot no.	Section	Township	Range	Lot Idn	Feet from the	North/South line	Feet from the	East/West line	County
G	5	22S	36E		1980	North	1980	East	Lea

s Proposed Bottom Hole Location If Different From Surface

UL or lot no.	Section	Township	Range	Lot Idn	Feet from the	North/South line	Feet from the	East/West line	County
Proposed Pool 1 Jalmat, Tnsi, Yts, 7-Rivers (Pro Gas) (79240)					Proposed Pool 2				

Work Type Code P	Well Type Code G	Cable/Rotary R	Lease type Code S	14 Ground Level Elevation
16 Multiple	17 Proposed Depth	18 Formation Yates/7 Rvrs	19 Contractor	20 Spud Date

21 Proposed Casing and Cement Program

Hole Size	Casing Size	Casing weight/foot	Setting Depth	Sacks of Cement	Estimated TOC

Describe the proposed program. If this application is to DEEPEN or PLUG BACK give the data on the present productive zone and proposed new productive zone. Describe the blowout prevention program, if any. Use additional sheets if necessary.

Current Status: Shut-in in the Eunice; Seven Rivers-Queen, South

PROPOSED OPERATIONS

- 1 Set CIBP above the Eunice, 7 Rvrs-Qn perms
2. Perf the Yates @ 3195 - 3390, & the 7 Rvrs @ 3390 - 3786
3. Acidize
4. Frac
5. POP

23 I hereby certify that the information given above is true and complete to the best of my knowledge and belief. Signature: <i>Bill R. Keathly</i>		OIL CONSERVATION DIVISION	
Printed name: Bill R. Keathly		Approved by:	
Title: R regulatory Agent for Raptor		Title:	
Date: 12-10-99		Approval Date:	Expiration Date:
Phone: (915) 697-1609		Conditions of Approval: Attached	

District I
PO Box 1980, Hobbs, NM 88241-1980

District II
PO Drawer DD, Artesia, NM 88211-0719

District III
1000 Rio Brazos Rd. Aztec, NM 87410

District IV
PO Box 2088, Santa Fe, NM 87504-2088

State of New Mexico
Energy, Minerals & Natural Resources Department

OIL CONSERVATION DIVISION
PO Box 2088
Santa Fe, NM 87504-2088

Revised February 21, 1994
instructions on back

Submit to Appropriate District Office
State Lease - 4 Copies
Fee Lease - 3 Copies

☐ AMENDED REPORT

WELL LOCATION AND ACREAGE DEDICATION PLAT

API Number 30-025-08787		2 Pool Code 79240	3 Pool Name Jalmat, TnsI, Yts, 7-Rivers (Pro Gas)
4 Property Code 24670	5 Property Name State 157 G		6 Well Number 2
7 OGRID No. 162791	8 Operator Name Raptor Resources, Inc,		9 Elevation

10 Surface Location

UL or lot no.	Section	Township	Range	Lot Idn	Feet from the	North/South line	Feet from the	East/West line	County
G	5	22S	36E		1980	North	1980	East	Lea

11 Bottom Hole Location If Different From Surface

UL or lot no.	Section	Township	Range	Lot Idn	Feet from the	North/South line	Feet from the	East/West line	County

12 Dedicated Acres 160	13 Joint or Infill	14 Consolidation Code	15 Order No.
---------------------------	--------------------	-----------------------	--------------

Applied For

NO ALLOWABLE WILL BE ASSIGNED TO THIS COMPLETION UNTIL ALL INTERESTS HAVE BEEN CONSOLIDATED
OR A NON-STANDARD UNIT HAS BEEN APPROVED BY THE DIVISION

16			

17 OPERATOR CERTIFICATION

I hereby certify that the information contained herein is true and complete to the best of my knowledge and belief

Bill R. Keathly

Signature

Bill R. Keathly

Printed Name

Regulatory Agent - Raptor

Title

12-10-99

Date

18 SURVEYOR CERTIFICATION

I hereby certify that the well location shown on this plat was plotted from field notes of actual surveys made by me or under my supervision, and that the same is true and correct to the best of my belief.

Date of Survey

Signature and Seal of Professional Surveyor:

Certificate Number