

RECEIVED: <u>9/25/2017</u>	REVIEWER: <u>LRL</u>	TYPE: <u>NSL</u>	APP NO: <u>PLEL1726945988</u>
----------------------------	----------------------	------------------	-------------------------------

ABOVE THIS TABLE FOR OCD DIVISION USE ONLY

510/16/17

**NEW MEXICO OIL CONSERVATION DIVISION**  
 - Geological & Engineering Bureau -  
 1220 South St. Francis Drive, Santa Fe, NM 87505

**ADMINISTRATIVE APPLICATION CHECKLIST**

THIS CHECKLIST IS MANDATORY FOR ALL ADMINISTRATIVE APPLICATIONS FOR EXCEPTIONS TO DIVISION RULES AND REGULATIONS WHICH REQUIRE PROCESSING AT THE DIVISION LEVEL IN SANTA FE

HAT MESA LLC372417Applicant: ~~Amtex Energy, Inc.~~ ADVANCE ENERGY PARTNERS OGRID Number: 000785Well Name: Merchant State Unit 503H API: 30-025-43909Pool: WC-025 G-06 S213326D; Bone Spring Pool Code: 97929

**SUBMIT ACCURATE AND COMPLETE INFORMATION REQUIRED TO PROCESS THE TYPE OF APPLICATION INDICATED BELOW**

1) **TYPE OF APPLICATION:** Check those which apply for [A]

A. Location - Spacing Unit - Simultaneous Dedication

☒ NSL☐ NSP (PROJECT AREA)☐ NSP (PRORATION UNIT)☐ SD

B. Check one only for [I] or [II]

[I] Commingling - Storage - Measurement

☐ DHC☐ CTB☐ PLC☐ PC☐ OLS☐ OLM

[II] Injection - Disposal - Pressure Increase - Enhanced Oil Recovery

☐ WFX☐ PMX☐ SWD☐ IPI☐ EOR☐ PPR2) **NOTIFICATION REQUIRED TO:** Check those which apply.A. ☒ Offset operators or lease holdersB. ☐ Royalty, overriding royalty owners, revenue ownersC. ☐ Application requires published noticeD. ☐ Notification and/or concurrent approval by SLOE. ☐ Notification and/or concurrent approval by BLMF. ☐ Surface ownerG. ☐ For all of the above, proof of notification or publication is attached, and/or,H. ☐ No notice required**FOR OCD ONLY**☒ Notice Complete☒ Application Content Complete

3) **CERTIFICATION:** I hereby certify that the information submitted with this application for administrative approval is **accurate** and **complete** to the best of my knowledge. I also understand that **no action** will be taken on this application until the required information and notifications are submitted to the Division.

Note: Statement must be completed by an individual with managerial and/or supervisory capacity.

Tate F. Savage

Print or Type Name

Tate F. Savage

Signature

Date

9/21/17817-706-5174

Phone Number

Tate.Savage@AmtexEnergy.com

e-mail Address

P. O. Box 3418  
MIDLAND, TX 79702  
432/770-0913 CELL  
432/686-0847  
888/789.5245 FAX



**AMTEX ENERGY, INC.**

September 22, 2017

**USPS Certified Mail**

New Mexico Oil Conservation Division  
Attention: Mr. Leonard Lowe  
1220 South Saint Francis Drive  
Santa Fe, NM 87505

COG Operating LLC  
Attn: Mr. Danny Kidwell  
600 W Illinois Ave  
Midland, TX 79701

RE: Correction to the Application for Unorthodox Well Location  
Merchant State Unit Well No. 503H (DSU 503H) (API: 30-025-43909)  
Unit C, SHL: 100' FNL x 2250' FWL, Sec. 35, T21S, R33E  
Proposed First Perf: 400' FNL x 2250' FWL, Sec. 35, T21S, R33E  
Unit N, BHL: 100' FNL x 2250' FWL, Sec. 2, T22S, R33E  
Proposed Last Perf: 200' FNL x 2250' FWL, Sec. 2, T22S, R33E  
Lea County, New Mexico

Mr. Leonard Lowe and Mr. Kidwell:

Amtex Energy, Inc. ("Amtex") sent to you both yesterday a letter for the Application for Unorthodox Well Location for the Merchant State Unit Well No. 503H located in Section 35, T21S R33E and Section 2, T22S R33E, Lea County, NM.

Please be advised, the letter dated 9/21/17 to the NMOCD and the letter dated 9/21/17 to COG both contained a clerical error. Please replace the letters dated 9/21/17 and attachments with the enclosed letters and attachments.

Thank you,

**Amtex Energy, Inc.**

Tate F. Savage

Enclosures: Corrected Letter sent to NMOCD and attachments, Corrected Letter sent to COG and attachments

RECEIVED OGD  
2017 SEP 25 P 4:45

District I  
1635 N. French Dr., Hobbs, NM 88240  
Phone: (505) 393-6161 Fax: (505) 393-0720  
District II  
811 S. First St., Artesia, NM 88210  
Phone: (505) 748-1283 Fax: (505) 748-9720  
District III  
1000 Rio Branca Road, Aztec, NM 87410  
Phone: (505) 334-6178 Fax: (505) 334-6170  
District IV  
1220 S. St. Francis Dr., Santa Fe, NM 87505  
Phone: (505) 476-3460 Fax: (505) 476-3462

State of New Mexico  
Energy, Minerals & Natural Resources Department  
OIL CONSERVATION DIVISION  
1220 South St. Francis Dr.  
Santa Fe, NM 87505

Form C-102  
Revised August 1, 2011  
Submit one copy to appropriate  
District Office

☒ AMENDED REPORT

WELL LOCATION AND ACREAGE DEDICATION PLAT

API Number <b>30-025-43909</b>	Pool Code <b>97929</b>	Pool Name <b>WC-025 G-06 5213326D; Bone Spring</b>
Property Code <b>40156</b>	Property Name <b>MERCHANT STATE UNIT</b>	Well Number <b>503H</b>
OGRID No. <b>000785</b>	Operator Name <b>AMTEX ENERGY, INC.</b>	Elevation <b>3687.1'</b>

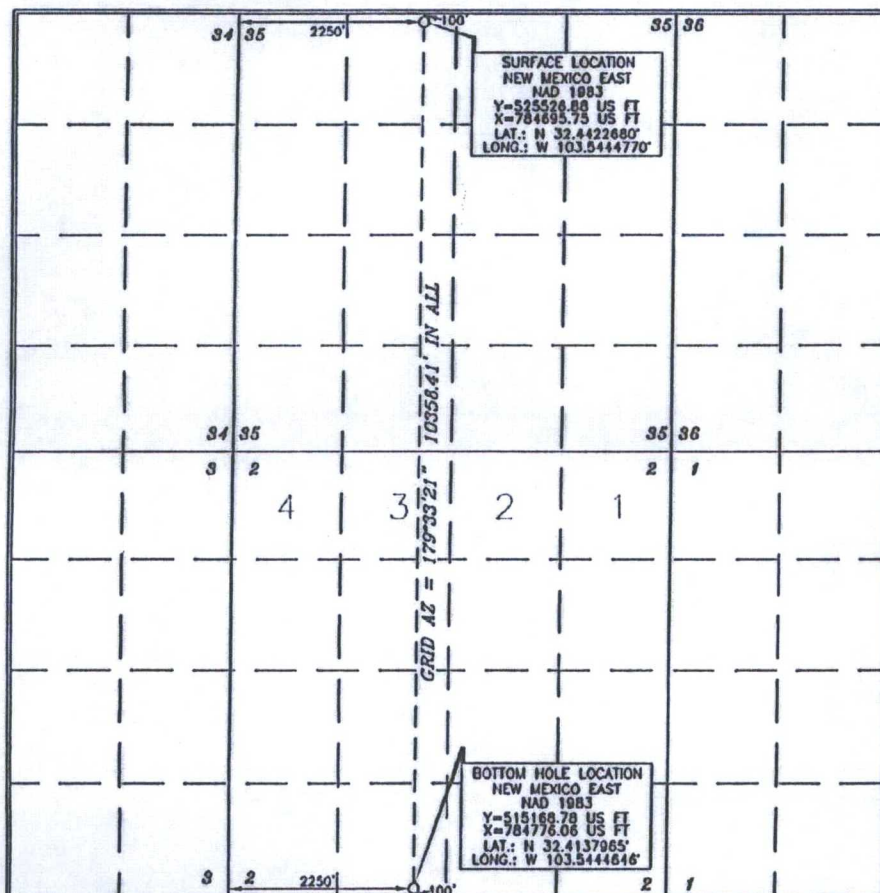
Surface Location

UL or lot no.	Section	Township	Range	Lot Idn	Feet from the	North/South line	Feet from the	East/West line	County
<b>C</b>	<b>35</b>	<b>21 SOUTH</b>	<b>33 EAST, N.M.P.M.</b>		<b>100'</b>	<b>NORTH</b>	<b>2250'</b>	<b>WEST</b>	<b>LEA</b>

Bottom Hole Location If Different From Surface

UL or lot no.	Section	Township	Range	Lot Idn	Feet from the	North/South line	Feet from the	East/West line	County
<b>N</b>	<b>2</b>	<b>22 SOUTH</b>	<b>33 EAST, N.M.P.M.</b>		<b>100'</b>	<b>SOUTH</b>	<b>2250'</b>	<b>WEST</b>	<b>LEA</b>
Dedicated Acres		Joint or Infill	Consolidation Code	Order No.					

No allowable will be assigned to this completion until all interests have been consolidated or a non-standard unit has been approved by the division.



OPERATOR CERTIFICATION

I hereby certify that the information contained herein is true and complete to the best of my knowledge and belief, and that this organization either owns a working interest or unleased mineral interest in the land including the proposed bottom hole location or has a right to drill this well at this location pursuant to a contract with an owner of such a mineral or working interest or to a voluntary pooling agreement or a compulsory pooling order heretofore entered by the division.

Tate F. Savage 8/27/17  
Signature Date

Tate F. Savage  
Printed Name

tate.savage@amtexenergy.com  
E-mail Address

SURVEYOR CERTIFICATION

I hereby certify that the well location shown on this plat was plotted from field notes of actual surveys made by me or under my supervision and that the same is true and correct to the best of my belief.

15079  
Date of Survey

15079  
Signature and Seal of Professional Surveyor

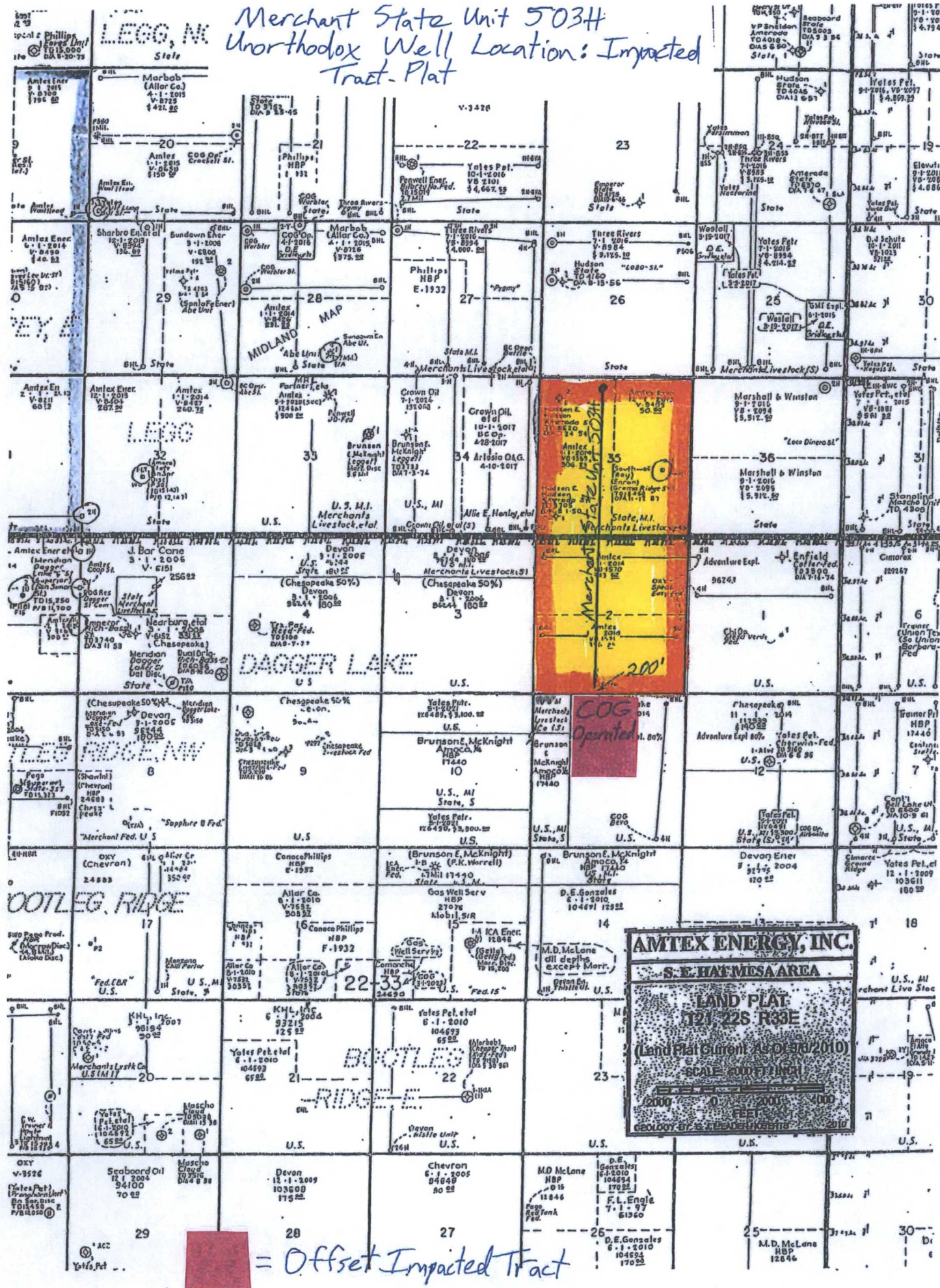
15079  
Certificate Number

WO# 170714WL-o(ALT/1) (KA)



LEGG, NK

Merchant State Unit 503H  
Unorthodox Well Location: Impacted  
Tract-Plat



= Offset Impacted Tract



P. O. Box 3418  
MIDLAND, TX 79702  
432/770-0913 CELL  
432/686-0847  
888/789.5245 FAX



## **AMTEX ENERGY, INC.**

September 21, 2017

**USPS Certified Mail – Tracking #: 7006 2150 0000 4787 4160**

New Mexico Oil Conservation Division  
Attention: Mr. Leonard Lowe  
1220 South Saint Francis Drive  
Santa Fe, NM 87505

RE: Application for Unorthodox Well Location  
Merchant State Unit Well No. 503H (MSU 503H) (API: 30-025-43909)  
Unit C, SHL: 100' FNL x 2250' FWL, Sec. 35, T21S, R33E  
Proposed First Perf: 400' FNL x 2250' FWL, Sec. 35, T21S, R33E  
Unit N, BHL: 100' FNL x 2250' FWL, Sec. 2, T22S, R33E  
Proposed Last Perf: 200' FNL x 2250' FWL, Sec. 2, T22S, R33E  
Lea County, New Mexico

Mr. Lowe:

Pursuant to Division Rule 19.15.15.13, Amtex Energy, Inc. ("Amtex") respectfully requests administrative approval of an unorthodox oil well location for its Merchant State Unit 503H well. The producing interval of this well does not meet the 330' from the outer boundary of the producing area requirement. Attached is a Form C-102 showing the project area and the producing area of this well.

Amtex is seeking approval of the unorthodox well location in order to maximize recovery of reserves. The New Mexico Oil Conservation Division's approval of the unorthodox completed interval for the MSU 503H will allow for efficient recovery of reserves thereby preventing waste and improving well performance.

The affected offset tract is the NE4 NW4 of Section 11, T22S, R33E. Please be advised that these minerals are leased and COG Operating LLC is the operator. A notice letter of this application has been sent by certified mail this date to the offset operator advising them that if they object to Amtex's application, they must file a written objection with the Division within twenty (20) days from the date the Division received this application.

Thank you for your consideration of this application. Should you have any questions, please contact me at 817-706-5174 or by email at [tate.savage@amtexenergy.com](mailto:tate.savage@amtexenergy.com).

Regards,

**Amtex Energy, Inc.**

Tate F. Savage, RPL  
Business Development/Land Manager

TFS/

Enclosures: Administrative Application Checklist, Form C-102, Notice Letter sent to offset Party (COG), & Impacted Tract PLAT

P. O. Box 3418  
MIDLAND, TX 79702  
432/770-0913 CELL  
432/686-0847  
888/789.5245 FAX



## **AMTEX ENERGY, INC.**

September 21, 2017

**USPS Certified Mail – Tracking #: 7006 2150 0000 4787 4429**

To: COG Operating LLC  
Attn: Mr. Danny Kidwell  
600 W Illinois Ave  
Midland, TX 79701

RE: Application for Unorthodox Well Location  
Dagger State Unit Well No. 503H (DSU 503H) (API: 30-025-43909)  
Unit C, SHL: 100' FNL x 2250' FWL, Sec. 35, T21S, R33E  
Proposed First Perf: 400' FNL x 2250' FWL, Sec. 35, T21S, R33E  
Unit N, BHL: 100' FNL x 2250' FWL, Sec. 2, T22S, R33E  
Proposed Last Perf: 200' FNL x 2250' FWL, Sec. 2, T22S, R33E  
Lea County, New Mexico

Mr. Kidwell:

Attached is a copy of Amtex Energy, Inc. ("Amtex")'s Application for Unorthodox Well Location for the Dagger State Unit Well No. 503H located in Section 35, T21S R33E and Section 2, T22S R33E, Lea County, NM. You are being sent this Application per NMOCD's requirement to notify the operator or unleased mineral owner of the offset affected acreage. If you have any objection to this Application, notification should be given to the OCD within 20 days of receipt of this letter.

Amtex is seeking approval of the unorthodox location, which will allow for the efficient recovery of reserves thereby preventing waste and improving well performance.

Should you have any questions, please contact me at 817-706-5174 or by email at [tate.savage@amtexenergy.com](mailto:tate.savage@amtexenergy.com).

Regards,

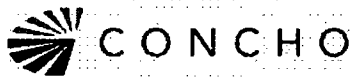
**Amtex Energy, Inc.**

A handwritten signature in cursive script that reads "Tate F. Savage".

Tate F. Savage, RPL  
Business Development/Land Manager

TFS/

Enclosures: Form C-102, Unorthodox Well Application Letter sent to NMOCD, Administrative Application Checklist, & Impacted Tract PLAT



October 11, 2017

Amtex Energy, Inc.,  
P. O. Box 3418  
Midland TX 79702.3418

Re:     **Application for Unorthodox Well Location**  
          **Merchant State Unit #503H**  
          **30-025-43909**  
          **Section 2, Township 22 South, Range 33 East**  
          **Lea County NM**

Dear Tate:

As we have discussed, this letter serves as formal notice that COG Operating LLC has no objection to this application as the offset operator for both Unit B and Unit C.

Please let me know if you need any further verification of our no objection position on this matter.

Very truly yours,

A handwritten signature in black ink that reads "Mollie McAuliffe". The signature is fluid and cursive, with the first name "Mollie" and last name "McAuliffe" clearly distinguishable.

Mollie McAuliffe  
Land Coordinator –  
Outside Operated Properties

/mm

District I  
French Dr., Hobbs, NM 88240  
Phone: (575) 393-6161 Fax: (575) 393-0720  
District II  
811 S. First St., Artesia, NM 88210  
Phone: (575) 748-1283 Fax: (575) 748-9720  
District III  
1000 Rio Brazos Rd., Aztec, NM 87410  
Phone: (505) 334-6178 Fax: (505) 334-6170  
District IV  
1220 S. St Francis Dr., Santa Fe, NM 87505  
Phone: (505) 476-3470 Fax: (505) 476-3462

**State of New Mexico  
Energy, Minerals and Natural  
Resources**

**Oil Conservation Division  
1220 S. St Francis Dr.  
Santa Fe, NM 87505**

**Change of Operator**

Form C-145  
Revised May 19, 2017

Permit 240632

**HOBBS OCD**

**AUG 28 2017**

**RECEIVED**

**Previous Operator Information**

OGRID: 785  
Name: AMTEX ENERGY INC  
Address: P.O. Box 3418  
  
City, State, Zip: Midland, TX 79702

**New Operator Information**

Effective Date: Effective on the date of approval by the OCD  
OGRID: 372417  
Name: ADVANCE ENERGY PARTNERS HAT MESA, LLC  
Address: 11490 Westheimer Rd., STE 950  
  
City, State, Zip: Houston, TX 77077

I hereby certify that the rules of the Oil Conservation Division ("OCD") have been complied with and that the information on this form and the certified list of wells is true to the best of my knowledge and belief.

Additionally, by signing below, ADVANCE ENERGY PARTNERS HAT MESA, LLC certifies that it has read and understands the following synopsis of applicable rules.

PREVIOUS OPERATOR certifies that all below-grade tanks constructed and installed prior to June 16, 2008 associated with the selected wells being transferred are either (1) in compliance with 19.15.17 NMAC, (2) have been closed pursuant to 19.15.17.13 NMAC or (3) have been retrofitted to comply with Paragraphs 1 through 4 of 19.15.17.11(l) NMAC.

**ADVANCE ENERGY PARTNERS HAT MESA, LLC understands that the OCD's approval of this operator change:**

1. constitutes approval of the transfer of the permit for any permitted pit, below-grade tank or closed-loop system associated with the selected wells; and
2. constitutes approval of the transfer of any below-grade tanks constructed and installed prior to June 16, 2008 associated with the selected wells, regardless of whether the transferor has disclosed the existence of those below-grade tanks to the transferee or to the OCD, and regardless of whether the below-grade tanks are in compliance with 19.15.17 NMAC.



As the operator of record of wells in New Mexico, ADVANCE ENERGY PARTNERS HAT MESA, LLC agrees to the following statements:

1. Initials AEH I am responsible for ensuring that the wells and related facilities comply with applicable statutes and rules, and am responsible for all regulatory filings with the OCD. I am responsible for knowing all applicable statutes and rules, not just the rules referenced in this list. I understand that the OCD's rules are available on the OCD website under "Rules," and that the Water Quality Control Commission rules are available on the OCD website on the "Publications" page.
2. Initials AEH I understand that if I acquire wells from another operator, the OCD must approve the operator change before I begin operating those wells. See Subsection B of 19.15.9.9 NMAC. I understand that if I acquire wells or facilities subject to a compliance order addressing inactive wells or environmental cleanup, before the OCD will approve the operator change it may require me to enter into an enforceable agreement to return those wells to compliance. See Paragraph (2) of Subsection C of 19.15.9.9 NMAC.
3. Initials AEH I must file a monthly C-115 report showing production for each non-plugged well completion for which the OCD has approved an allowable and authorization to transport, and injection for each injection well. See 19.15.7.24 NMAC. I understand that the OCD may cancel my authority to transport from or inject into all the wells I operate if I fail to file C-115 reports. See Subsection C of 19.15.7.24 NMAC.
4. Initials AEH I understand that New Mexico requires wells that have been inactive for certain time periods to be plugged or placed in approved temporary abandonment. See 19.15.25.8 NMAC. I understand the requirements for plugging and approved temporary abandonment in 19.15.25 NMAC. I understand that I can check my compliance with the basic requirements of 19.15.25.8 NMAC by using the "Inactive Well List" on OCD's website.
5. Initials AEH I must keep current with financial assurances for well plugging. I understand that New Mexico requires each state or fee well that has been inactive for more than two years and has not been plugged and released to be covered by a single-well financial assurance or a "blanket plugging financial assurance for wells in temporarily abandoned statuses", even if the well is also covered by a blanket financial assurance and even if the well is on approved temporary abandonment status. See Subsection C of 19.15.8.9 NMAC. I understand that I can check my compliance with the financial assurance requirement by using the "Inactive Well Additional Financial Assurance Report" on the OCD's website.
6. Initials AEH I am responsible for reporting releases as defined by 19.15.29 NMAC. I understand the OCD will look to me as the operator of record to take corrective action for releases at my wells and related facilities, including releases that occurred before I became operator of record.
7. Initials AEH I have read 19.15.5.9 NMAC, commonly known as "Part 5.9," and understand that to be in compliance with its requirements I must have the appropriate financial assurances in place, comply with orders requiring corrective action, pay penalties assessed by the courts or agreed to by me in a settlement agreement, and not have too many wells out of compliance with the inactive well rule (19.15.25.8 NMAC). If I am in violation of Part 5.9, I may not be allowed to drill, acquire or produce any additional wells, and will not be able to obtain any new injection permits. See 19.15.16.19 NMAC, 19.15.26.8 NMAC, 19.15.9.9 NMAC and 19.15.14.10 NMAC. If I am in violation of Part 5.9 the OCD may, after notice and hearing, revoke my existing injection permits and seek other relief. See 19.15.26.8 NMAC and 19.15.5.10 NMAC.
8. Initials AEH For injection wells, I understand that I must report injection on my monthly C-115 report and must operate my wells in compliance with 19.15.26 NMAC and the terms of my injection permit. I understand that I must conduct mechanical integrity tests on my injection wells at least once every five years. See 19.15.26.11 NMAC. I understand that when there is a continuous one-year period of non-injection into all wells in an injection or storage project or into a saltwater disposal well or special purpose injection well, authority for that injection automatically terminates. See 19.15.26.12 NMAC. I understand that if I transfer operation of an injection well to another operator, the OCD must approve the transfer of authority to inject, and the OCD may require me to demonstrate the well's mechanical integrity prior to approving that transfer. See 19.15.26.15 NMAC.
9. Initials AEH I am responsible for providing the OCD with my current address of record and emergency contact information, and I am responsible for updating that information when it changes. See Subsection C of 19.15.9.8 NMAC. I understand that I can update that information on the OCD's website under "Electronic Permitting."
10. Initials AEH If I transfer well operations to another operator, the OCD must approve the change before the new operator can begin operations. See Subsection B of 19.15.9.9 NMAC. I remain responsible for the wells and related facilities and all related regulatory filings until the OCD approves the operator change. I understand that the transfer will not relieve me of responsibility or liability for any act or omission which occurred while I operated the wells and related facilities.
11. Initials AEH No person with an interest exceeding 25% in the undersigned company is, or was within the last 5 years, an officer, director, partner or person with a 25% or greater interest in another entity that is not currently in compliance with Subsection A of 19.15.5.9 NMAC.
12. Initials AEH NMOC Rule Subsection E and F of 19.15.16.8 NMAC: An operator shall have 90 days from the effective date of an operator name change to change the operator name on the well sign unless the division grants an extension time, for good cause shown, along with a schedule for making the changes. Each sign shall show the (1) well number, (2) property name, (3) operator's name, (4) location by footage, quarter-quarter section, township and range (or unit letter can be substituted for the quarter-quarter section), and (5) API number.

I hereby certify I understand the above. The statements I have made are true and correct and a condition precedent to the Oil Conservation Division accepting this Change of Operator.

**Previous Operator**

Signature: William J. Savage  
Printed Name: William J. Savage  
Title: President  
Date: 08-25-17 Phone: (432) 686-0847

**New Operator**

Signature: David C. Harwell  
Printed Name: David C. Harwell  
Title: VP Engineering + Operations  
Date: 8-23-17 Phone: 281-235-3431

Permit 240632

**NMOCD Approval**

Electronic Signature: Paul Kautz, District 1

Date: September 21, 2017

**District I**  
1625 N. French Dr., Hobbs, NM 88240  
Phone: (575) 393-6161 Fax: (575) 393-0720

**District II**  
811 S. First St., Artesia, NM 88210  
Phone: (575) 748-1283 Fax: (575) 748-9720

**District III**  
1000 Rio Brazos Rd., Aztec, NM 87410  
Phone: (505) 334-6178 Fax: (505) 334-6170

**District IV**  
1220 S. St Francis Dr., Santa Fe, NM 87505  
Phone: (505) 476-3470 Fax: (505) 476-3462

**State of New Mexico**  
**Energy, Minerals and Natural Resources**  
**Oil Conservation Division**  
**1220 S. St Francis Dr.**  
**Santa Fe, NM 87505**

Wells Selected for Transfer

Permit 240632

**32 Wells Selected for Transfer**

From:	AMTEX ENERGY INC	OGRID:	785
To:	ADVANCE ENERGY PARTNERS HAT MESA, LLC	OGRID:	372417

**OCD District Hobbs (32 Wells selected.)**

Property	Well	Lease Type	ULSTR	OCD Unit	API	Well Type	Pool ID	Pool Name
319595	ABE #001	S	O-28-21S-33E	O	30-025-33061	O	98033	WC-025 G-10 S2133280;WOLFCAMP
319596	AO 6 STATE COM #001H	S	I-06-22S-33E	I	30-025-40519	O	37870	LEGG;BONE SPRING
319597	COOP 6 STATE #002H	S	H-06-22S-33E	H	30-025-41981	O	37870	LEGG;BONE SPRING
319598	COOP 6 STATE COM #001H	S	I-06-22S-33E	A	30-025-41177	O	37870	LEGG;BONE SPRING
319599	DAGGER LAKE 5 STATE #001	S	O-05-22S-33E	O	30-025-31653	O	15476	DAGGER LAKE;DELAWARE
319600	DAGGER LAKE 6 STATE #002	S	G-06-22S-33E	G	30-025-27573	O	37870	LEGG;BONE SPRING
319601	DAGGER STATE COM #504H	S	H-30-21S-33E	H	30-025-43302	O	97929	WC-025 G-06 S213326D;BONE SPRING
	DAGGER STATE COM #505H	S	H-30-21S-33E	H	30-025-43627	O	97929	WC-025 G-06 S213326D;BONE SPRING
	DAGGER STATE COM #506H	S	G-30-21S-33E	G	30-025-43564	O	97929	WC-025 G-06 S213326D;BONE SPRING
	DAGGER STATE COM #507H	S	G-30-21S-33E	G	30-025-43628	O	97929	WC-025 G-06 S213326D;BONE SPRING
	DAGGER STATE COM #508H	S	F-30-21S-33E	F	30-025-43629	O	97929	WC-025 G-06 S213326D;BONE SPRING
	DAGGER STATE COM #509H	S	F-30-21S-33E	F	30-025-43630	O	97929	WC-025 G-06 S213326D;BONE SPRING
	DAGGER STATE COM #510H	S	2-30-21S-33E	E	30-025-43631	O	97929	WC-025 G-06 S213326D;BONE SPRING
	DAGGER STATE COM #511H	S	2-30-21S-33E	E	30-025-43632	O	97929	WC-025 G-06 S213326D;BONE SPRING
	DAGGER STATE COM #701H	S	H-30-21S-33E	H	30-025-43565	O	98033	WC-025 G-10 S2133280;WOLFCAMP
	DAGGER STATE COM #702H	S	H-30-21S-33E	H	30-025-43633	O	98033	WC-025 G-10 S2133280;WOLFCAMP
	DAGGER STATE COM #703H	S	G-30-21S-33E	G	30-025-43634	O	98033	WC-025 G-10 S2133280;WOLFCAMP
	DAGGER STATE COM #704H	S	G-30-21S-33E	G	30-025-43635	O	98033	WC-025 G-10 S2133280;WOLFCAMP
	DAGGER STATE COM #705H	S	F-30-21S-33E	F	30-025-43636	O	98033	WC-025 G-10 S2133280;WOLFCAMP
	DAGGER STATE COM #706H	S	F-30-21S-33E	F	30-025-43637	O	98033	WC-025 G-10 S2133280;WOLFCAMP
	DAGGER STATE COM #707H	S	2-30-21S-33E	E	30-025-43638	O	98033	WC-025 G-10 S2133280;WOLFCAMP
	DAGGER STATE COM #708H	S	2-30-21S-33E	E	30-025-43639	O	98033	WC-025 G-10 S2133280;WOLFCAMP
319602	DAGGER STATE UNIT #001	S	F-30-21S-33E	F	30-025-27222	O	96403	WILDCAT;BONE SPRING
	DAGGER STATE UNIT #001	S	F-30-21S-33E	F	30-025-27222	O	97927	WC-025 G-07 S213330F;BONE SPRING
	DAGGER STATE UNIT #001	S	F-30-21S-33E	F	30-025-27222	O	98033	WC-025 G-10 S2133280;WOLFCAMP
	DAGGER STATE UNIT #002H	S	P-31-21S-33E	P	30-025-41178	O	97927	WC-025 G-07 S213330F;BONE SPRING
	DAGGER STATE UNIT #003	S	K-19-21S-33E	K	30-025-36595	O	98033	WC-025 G-10 S2133280;WOLFCAMP
319603	MERCHANT STATE UNIT #001	S	I-35-21S-33E	I	30-025-29991	O	98077	WC-025 G-10 S213335I;PERMO UPR PENN
	MERCHANT STATE UNIT #503H	S	C-35-21S-33E	C	30-025-43909	O	97929	WC-025 G-06 S213326D;BONE SPRING
319604	STATE LT 32 COM #001	S	K-32-21S-33E	K	30-025-27453	O	80120	LEGG;ATOKA-MORROW (GAS)
319605	STOCK UNIT 15 STATE COM #001	S	J-15-21S-33E	J	30-025-24655	O	78240	HAT MESA;MORROW (GAS)
319606	TOMAHAWK #001	S	3-31-21S-33E	L	30-025-33069	S	96769	SWD;BELL CANYON
319607	WOOL HEAD 20 STATE #001H	S	P-19-21S-33E	P	30-025-42140	O	97929	WC-025 G-06 S213326D;BONE SPRING
	WOOL HEAD 20 STATE #003	S	M-20-21S-33E	M	30-025-42142	O	98033	WC-025 G-10 S2133280;WOLFCAMP

**District I**

1625 N. French Dr., Hobbs, NM 88240  
Phone:(575) 393-6161 Fax:(575) 393-0720

**District II**

811 S. First St., Artesia, NM 88210  
Phone:(575) 748-1283 Fax:(575) 748-9720

**District III**

1000 Rio Brazos Rd., Aztec, NM 87410  
Phone:(505) 334-6176 Fax:(505) 334-6170

**District IV**

1220 S. St Francis Dr., Santa Fe, NM 87505  
Phone:(505) 476-3470 Fax:(505) 476-3462

**State of New Mexico**  
**Energy, Minerals and Natural Resources**  
**Oil Conservation Division**  
**1220 S. St Francis Dr.**  
**Santa Fe, NM 87505**

Comments

Permit 240632

**CHANGEOP COMMENTS**

Operator: AMTEX ENERGY INC. P.O. Box 3418 Midland, TX 79702	OGRID:	785
	Permit Number:	240632
	Permit Type:	ChangeOp

**Comments**

Created By	Comment	Comment Date
degallegos	Additional bonding required for 30-025-31653 - \$13,810.	8/29/2017
degallegos	Additional bonding required for 30-025-31653 - \$13,810.	8/29/2017



**Lowe, Leonard, EMNRD**

---

**From:** Lowe, Leonard, EMNRD  
**Sent:** Tuesday, October 17, 2017 1:42 PM  
**To:** 'Tate Savage'  
**Cc:** Brown, Maxey G, EMNRD; Kautz, Paul, EMNRD; Sharp, Karen, EMNRD; McMillan, Michael, EMNRD; Jones, William V, EMNRD; Goetze, Phillip, EMNRD; 'lisa@rwbyram.com'; Holm, Anchor E.; Martin, Ed  
**Subject:** APPROVED NSL-7594\_Advance Energy Partners Hat Mesa, LLC\_Merchant State Unit No. 503H\_SEC 35 21S 33E  
  
**Importance:** High

Mr. Tate F. Savage

The following administrative order has been issued and will soon be available on the Division's web site: <http://ocdimage.emnrd.state.nm.us/Imaging/Default.aspx>

**NSL-7594**

Advance Energy Partners Hat Mesa, LLC

API #: 30-025-43909

WELL: Merchant State Unit No. 503H

**Leonard Lowe**

Engineering Bureau

Oil Conservation Division

Energy Minerals and Natural Resources Department

1220 South St. Frances

Santa Fe, New Mexico 87004

Office: 505-476-3492

Cell: 505-930-6717

Fax: 505-476-3462

E-mail: [leonard.lowe@state.nm.us](mailto:leonard.lowe@state.nm.us)

Website: <http://www.emnrd.state.nm.us/ocd/>