

District I
1625 N. French Dr., Hobbs, NM 88240
District II
811 S. First St., Artesia, NM 88210
District III
1000 Rio Brazos Road, Aztec, NM 87410
District IV
1220 S. St. Francis Dr., Santa Fe, NM 87505

State of New Mexico
Energy Minerals and Natural Resources

MAY 17 2018

Form C-141
Revised April 3, 2017

Oil Conservation Division
1220 South St. Francis Dr.
Santa Fe, NM 87505

Submit Copy to appropriate District Office in
accordance with 19.15.29 NMAC.

Release Notification and Corrective Action

NAB1814127566

OPERATOR

☒ Initial Report ☒ Final Report

Name of Company	OXY USA INC	Contact	WADE DITTRICH
Address	1017 West Stanolind, Hobbs, NM 88240	Telephone No.	575-390-2828
Facility Name	Tigger CTB Battery	Facility Type	Central Tank Battery
Surface Owner	Mineral Owner	STATE	API No. 30-015-40073

LOCATION OF RELEASE

Unit Letter	Section	Township	Range	Feet from the	North/South Line	Feet from the	East/West Line	County
	9	17S	29E	1762'	South	2200'	East	Eddy

Latitude_32.846572_ Longitude_-104.078006_ NAD83

NATURE OF RELEASE

Type of Release	PRODUCED WATER	Volume of Release	110 BBLs PRODUCED WATER	Volume Recovered	110 BBLs WTR RECOVERED
Source of Release	Tigger CTB Battery	Date and Hour of Occurrence	4/12/18	Date and Hour of Discovery	4/12/18
Was Immediate Notice Given?	<input checked="" type="checkbox"/> Yes <input type="checkbox"/> No <input type="checkbox"/> Not Required	If YES, To Whom?	Mike Bratcher-NMOCD, Crystal Weaver-NMOCD		
By Whom?	WADE DITTRICH	Date and Hour	4/12/18		
Was a Watercourse Reached?	<input type="checkbox"/> Yes <input checked="" type="checkbox"/> No	If YES, Volume Impacting the Watercourse.			

If a Watercourse was Impacted, Describe Fully.*




Describe Cause of Problem and Remedial Action Take

Spill caused by 8 inch Check Valve Failure on the Water Line-Vac truck dispatched and crews cleaned up containment area.
Central Tank Battery is a Lined Facility -

Describe Area Affected and Cleanup Action Taken.*

The Affected Area is apx 75' x 50' on Location. Remediation completed in accordance with NMOCD.
CTB is a Lined Facility -

I hereby certify that the information given above is true and complete to the best of my knowledge and understand that pursuant to NMOCD rules and regulations all operators are required to report and/or file certain release notifications and perform corrective actions for releases which may endanger public health or the environment. The acceptance of a C-141 report by the NMOCD marked as "Final Report" does not relieve the operator of liability should their operations have failed to adequately investigate and remediate contamination that pose a threat to ground water, surface water, human health or the environment. In addition, NMOCD acceptance of a C-141 report does not relieve the operator of responsibility for compliance with any other federal, state, or local laws and/or regulations.

Signature: 	OIL CONSERVATION DIVISION	
Printed Name: WADE DITTRICH	Signed By  Approved by Environmental Specialist:	
Title: ENVIROMENTAL COORDINATOR	Approval Date: 5/17/18	Expiration Date: N/A
E-mail Address: wade.dittrich@oxy.com	Conditions of Approval: FINAL	Attached 
Date: 4/15/18	Phone: 575-390-2828	

* Attach Additional Sheets If Necessary

Bratcher, Mike, EMNRD

From: HOBBS_GOINGS_CMFP@OCY.COM
Sent: Wednesday, May 16, 2018 9:08 AM
To: Wade_Dittrich@oxy.com
Subject: Scanned from a Xerox Multifunction Device
Attachments: Scanned from a Xerox Multifunction Device.pdf

Please open the attached document. It was scanned and sent to you using a Xerox Multifunction Device.

Attachment File Type: pdf, Multi-Page

Multifunction Device Location:
Device Name: HOBBS_GOINGS_CMFP

For more information on Xerox products and solutions, please visit <http://www.xerox.com>

Bratcher, Mike, EMNRD

From: Wade_Dittrich@oxy.com
Sent: Monday, April 16, 2018 7:32 AM
To: Bratcher, Mike, EMNRD; Weaver, Crystal, EMNRD
Cc: stucker@blm.gov; Rebecca_Moore@oxy.com
Subject: Tigger CTB

All,

This is to inform you that Oxy Permian had a **Reportable** release in **Eddy County** at the **Tigger CTB** on 4/12/2018.

- **Release Location:** Legal -9-17S-29E, API: 30-015-40073
- **Release Volume:** 0 bbls of Oil and 110 bbls of Produced Water.
- **Recovered:** 110 bbls recovered-lined facility
- **Cause of Release:** 8 inch check valve on water line
- **Approximate Area impacted by release:** 60 x 150 ft (measurements are subject to change with GPS tracking)
- **GPS Coordinates and Driving Direction:** 32.846610 , -104.077835 (Leak GPS) FROM ARTESIA GO EAST ON 82, TURN NORTH ON CR 211 GO TO TIGGER SIGN ON RIGHT, TURN RIGHT PAST FLAME SKIMMER FACILITY, 2ND LOCATION ON LEFT
- Please let me know if you have any questions.

Wade Dittrich

Environmental Specialist

Oxy Permian-New Mexico

575-390-2828 cell

575-397-8214 office

Wade_Dittrich@Oxy.com



Attached is the **Initial/Preal C&I** and pictures. All work has been completed and the integrity is good. Please review and let me know if there are any questions. Thank you.

At,

Project: adam.johnson@harsco.com
Client: adam.johnson@harsco.com
Date: adam.johnson@harsco.com
Time: adam.johnson@harsco.com
Location: adam.johnson@harsco.com
Project: adam.johnson@harsco.com
Client: adam.johnson@harsco.com
Date: adam.johnson@harsco.com
Time: adam.johnson@harsco.com
Location: adam.johnson@harsco.com

