

DATE IN 4/13/06	SUSPENSE 5/3/06	ENGINEER MIKE STOGNER	LOGGED 4/14/06	TYPE SD
--------------------	--------------------	--------------------------	-------------------	------------

ABOVE THIS LINE FOR DIVISION USE ONLY

NEW MEXICO OIL CONSERVATION DIVISION
- Engineering Bureau -

ADMINISTRATIVE APPLICATION COVERSHEET

PTD50610430699

THIS COVERSHEET IS MANDATORY FOR ALL ADMINISTRATIVE APPLICATIONS FOR EXCEPTIONS TO DIVISION RULES AND REGULATIONS

Application Acronyms:

[NSP-Non-Standard Proration Unit] [NSL-Non-Standard Location]
 [DD-Directional Drilling] [SD-Simultaneous Dedication]
 [DHC-Downhole Commingling] [CTB-Lease Commingling] [PLC-Pool/Lease Commingling]
 [PC-Pool Commingling] [OLS - Off-Lease Storage] [OLM-Off-Lease Measurement]
 [WFX-Waterflood Expansion] [PMX-Pressure Maintenance Expansion]
 [SWD-Salt Water Disposal] [IPI-Injection Pressure Increase]
 [EOR-Qualified Enhanced Oil Recovery Certification] [PPR-Positive Production Response]

[1] TYPE OF APPLICATION - Check Those Which Apply for [A]

[A] Location - Spacing Unit - Directional Drilling
☐ NSL ☐ NSP ☐ DD ☒ SD

Check One Only for [B] and [C]

[B] Commingling - Storage - Measurement
☐ DHC ☐ CTB ☐ PLC ☐ PC ☐ OLS ☐ OLM

[C] Injection - Disposal - Pressure Increase - Enhanced Oil Recovery
☐ WFX ☐ PMX ☐ SWD ☐ IPI ☐ EOR ☐ PPR


[2] NOTIFICATION REQUIRED TO: - Check Those Which Apply, or Does Not Apply

- [A] ☐ Working, Royalty or Overriding Royalty Interest Owners
 [B] ☒ Offset Operators, Leaseholders or Surface Owner
 [C] ☐ Application is One Which Requires Published Legal Notice
 [D] ☐ Notification and/or Concurrent Approval by BLM or SLO
 U.S. Bureau of Land Management - Commissioner of Public Lands, State Land Office
 [E] ☐ For all of the above, Proof of Notification or Publication is Attached, and/or,
 [F] ☐ Waivers are Attached

[3] INFORMATION / DATA SUBMITTED IS COMPLETE - Statement of Understanding

I hereby certify that I, or personnel under my supervision, have read and complied with all applicable Rules and Regulations of the Oil Conservation Division. Further, I assert that the attached application for administrative approval is accurate and complete to the best of my knowledge and where applicable, verify that all interest (WI, RI, ORRI) is common. I understand that any omission of data, information or notification is cause to have the application package returned with no action taken.

Note: Statement must be completed by an individual with supervisory capacity.

Carl Okpattah		Geologist	04/4/2006
Print or Type Name	Signature	Title	Date



**Carl Okpattah
Geologist
Permian Basin**

Mid-Continent Business Unit
Chevron U.S.A. Inc.
11111 S. Wilcrest Dr.
Houston, Texas 77099
Tel 281-561-4903
Fax 281-561-3576
cokpattah@chevron.com

April 4, 2006

Request for Administrative Approval
Simultaneous Dedication Request
CH Weir B #13
990' FSL & 2310' FEL
Unit O, Section 11, T20S, R37E
Lea County, New Mexico

New Mexico Oil Conservation Division
Attn: Michael Stogner
1220 S. St. Francis Drive
Santa Fe, NM 87505

Dear Mr. Stogner:

Chevron respectfully requests administrative approval to Simultaneously Dedicate the allowable for the Monument Tubb to the CH Weir B #11 and the CH Weir B #13.

Chevron is planning to drill and complete the CH Weir B #13 as a gas well in the Tubb formation. It is proposed to complete the subject well as a gas producer in the Monument Tubb pool and downhole commingle in the Blinbry and Drinkard zones.

Upon completion, the subject zone in the well would be simultaneously dedicated to the CH Weir B #11 on an 80 acre proration unit. A land map highlighting the proposed well's location is attached as Exhibit 1.


Notification to the necessary offset operators has been made.

If you have any questions concerning this application or need additional information, please contact me by phone at (281)-561-4903 or by email at COKPATTAH@CHEVRON.COM. If I

April 4, 2006
Page 2

am not available, you can contact Andrew Lawther at (281)-561-4796 or by email at LAWTHER@CHEVRON.COM. Thank you.

Sincerely,

A handwritten signature in black ink, appearing to read 'Carl Okpattah', with a large, stylized flourish extending to the right.

Carl Okpattah
Geologist

Attachments

cc: NMOCD District 1 – Hobbs, NM
Andrew Lawther
Well File

District I
1625 N. French Dr., Hobbs, NM 88240

District II
811 South First, Artesia, NM 88210

District III
1000 Rio Brazos Rd., Aztec, NM 87410

District IV
2040 South Pacheco, Santa Fe, NM 87505

State of New Mexico
Energy, Minerals & Natural Resources Department

Form C-102
Revised March 17, 1999

OIL CONSERVATION DIVISION

2040 South Pacheco
Santa Fe, NM 87505

Submit to Appropriate District Office
State Lease - 4 Copies
Fee Lease - 3 Copies

☐ AMENDED REPORT

WELL LOCATION AND ACREAGE DEDICATION PLAT

¹ API Number 30-025-34603	² Pool Code 47090	³ Pool Name Monument Tubb
⁴ Property Code	⁵ Property Name Weir, C.H. B	⁶ Well Number 11
⁷ OGRID No. 4323	⁸ Operator Name Chevron Corporation	⁹ Elevation 3575' KB

¹⁰ Surface Location


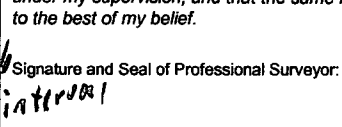
UL or Lot No.	Section	Township	Range	Lot Idn	Feet from the	North/South line	Feet from the	East/West line	County
P	11	20S	37E		990	South	990	East	Lea

¹¹ Bottom Hole Location If Different From Surface

UL or Lot No.	Section	Township	Range	Lot Idn	Feet from the	North/South line	Feet from the	East/West line	County

¹² Dedicated Acres	¹³ Joint or Infill	¹⁴ Consolidation Code	¹⁵ Order No.

NO ALLOWABLE WILL BE ASSIGNED TO THIS COMPLETION UNTIL ALL INTERESTS HAVE BEEN CONSOLIDATED OR A NON-STANDARD UNIT HAS BEEN APPROVED BY THE DIVISION

11				17 OPERATOR CERTIFICATION I hereby certify that the information contained herein is true and complete to the best of my knowledge and belief.  Signature Printed Name Carl Okpattah Geologist Title April 5, 2006
				18 SURVEYOR CERTIFICATION I hereby certify that the well location shown on this plat was plotted from field notes of actual surveys made by me or under my supervision, and that the same is true and correct to the best of my belief. Signature and Seal of Professional Surveyor:  Certificate Number

proposed new well

existing Skaggs Drilling well to be recompleted

80-acre proration unit

into the 100-acre interval

#13 2310' 990'

#11 990' 990'

District I
1625 N. French Dr., Hobbs, NM 88240

District II
811 South First, Artesia, NM 88210

District III
1000 Rio Brazos Rd., Aztec, NM 87410

District IV
2040 South Pacheco, Santa Fe, NM 87505

State of New Mexico
Energy, Minerals & Natural Resources Department

Form C-102
Revised March 17, 1999

OIL CONSERVATION DIVISION

2040 South Pacheco
Santa Fe, NM 87505

Submit to Appropriate District Office
State Lease - 4 Copies
Fee Lease - 3 Copies

☐ AMENDED REPORT

WELL LOCATION AND ACREAGE DEDICATION PLAT

¹ API Number 30-025	² Pool Code 47090	³ Pool Name Monument Tubb
⁴ Property Code	⁵ Property Name Weir, C.H. B	⁶ Well Number 13
⁷ OGRID No. 4323	⁸ Operator Name Chevron Corporation	⁹ Elevation 3575' KB

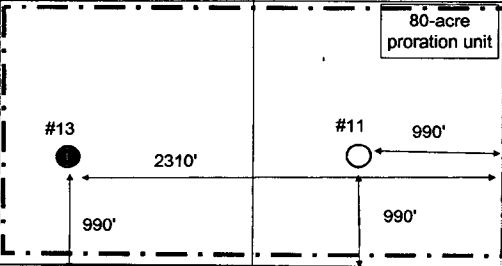

¹⁰ Surface Location

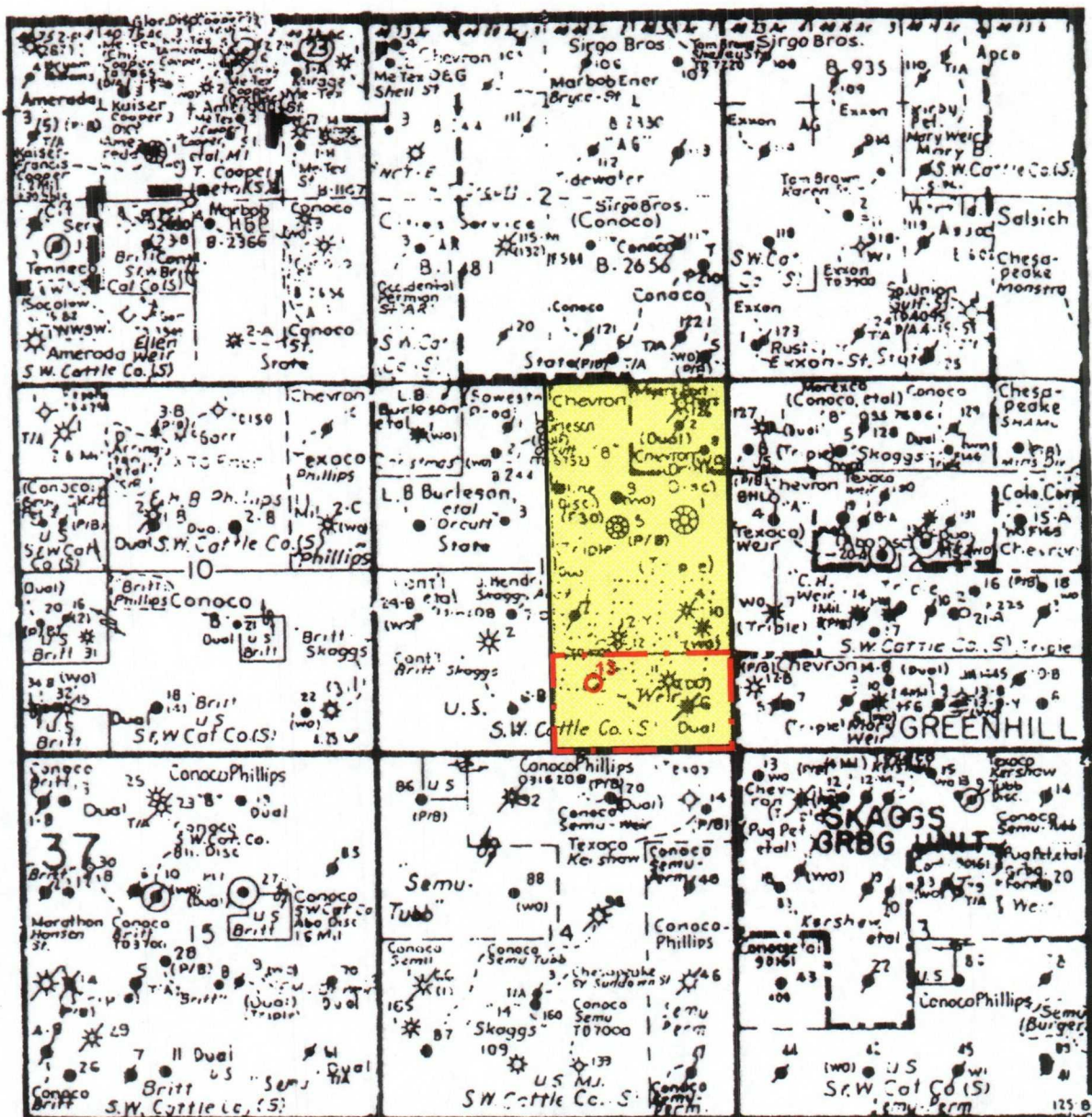
UL or Lot No.	Section	Township	Range	Lot Idn	Feet from the	North/South line	Feet from the	East/West line	County
O	11	20S	37E		990	South	2310	East	Lea

¹¹ Bottom Hole Location If Different From Surface

UL or Lot No.	Section	Township	Range	Lot Idn	Feet from the	North/South line	Feet from the	East/West line	County
¹² Dedicated Acres	¹³ Joint or Infill	¹⁴ Consolidation Code	¹⁵ Order No.						

NO ALLOWABLE WILL BE ASSIGNED TO THIS COMPLETION UNTIL ALL INTERESTS HAVE BEEN CONSOLIDATED OR A NON-STANDARD UNIT HAS BEEN APPROVED BY THE DIVISION

<div><p>11</p></div>	<div><p>17</p><h3>OPERATOR CERTIFICATION</h3><p>I hereby certify that the information contained herein is true and complete to the best of my knowledge and belief.</p><div><p>Signature</p><p>Carl Okpattah</p><p>Printed Name</p><p>Geologist</p><p>Title</p><p>April 5, 2006</p></div></div> <div><p>18</p><h3>SURVEYOR CERTIFICATION</h3><p>I hereby certify that the well location shown on this plat was plotted from field notes of actual surveys made by me or under my supervision, and that the same is true and correct to the best of my belief.</p><p>Signature and Seal of Professional Surveyor:</p><p>Certificate Number</p></div>
--	--



Chevron USA Inc.



Weir C H 'B' #11
 990' FSL & 990' FEL, Unit P
 CH Weir 'B' #13 (proposed)
 990' FSL & 2310' FEL, Unit O
 Section 11, T20S-R37E
 Lea County, New Mexico

 Weir Lease

 80 Acre Proration Unit

Scale: 1"=2000' Approx.