

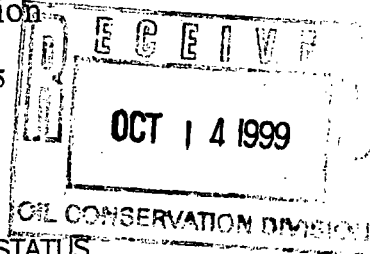
1330

Form C-142
Date 06/99

District I - (505) 393-6161
1625 N. French Dr
Hobbs, NM 88241-1980
District II - (505) 748-1283
811 S. First
Artesia, NM 88210
District III - (505) 334-6178
1000 Rio Brazos Road
Aztec, NM 87410
District IV - (505) 827-7131

New Mexico
Energy Minerals and Natural Resources Department
Oil Conservation Division
2040 South Pacheco Street
Santa Fe, New Mexico 87505
(505) 827-7131

SUBMIT ORIGINAL
PLUS 2 COPIES
TO THE SANTA FE
OFFICE



APPLICATION FOR NEW WELL STATUS

I. Operator and Well

Operator name & address Apache Corporation 2000 Post Oak Boulevard, Suite 100 Houston, TX 77056-4400							OGRID Number 000873	
Contact Party Jill Scheel							Phone 713-296-7112	
Property Name Northeast Drinkard Unit					Well Number 926		API Number 30-025-34655	
UL N	Section 23	Township 21S	Range 37E	Feet From The 1172	North/South Line South	Feet From The 2424	East/West Line West	County Lea

II. Date/Time Information

Spud Date 7-17-99	Spud Time 2:30 p.m.	Date Completed 8-19-99	Pool Eunice N. Blinebry-Tubb-Drinkard
----------------------	------------------------	---------------------------	--


- III. Attach copies of Form C-103 or Federal Form 3160-5 showing date/time of drilling commenced and Form C-105 or Federal Form 3160-4 showing well was completed as a producer.
- IV. Attach a list of all working interest owners with their percentage interests.
- V. AFFIDAVIT:

State of Texas)
County of Harris) ss.
Jill Scheel, being first duly sworn, upon oath states:

- I am the Operator, or authorized representative of the Operator, of the above-referenced well.
- To the best of my knowledge, this application is complete and correct.

Signature Jill Scheel Title Supervisor, Compliance Date 10-4-99
SUBSCRIBED AND SWORN TO before me this 4th day of October, 1999
Cynthia L. Sapien
Notary Public

My Commission expires: 3-20-2002



FOR OIL CONSERVATION DIVISION USE ONLY:

VI. CERTIFICATION OF APPROVAL:
This Application is hereby approved and the above-referenced well is designated a New Well. By copy hereof, the Division notifies the Secretary of the Taxation and Revenue Department of this Approval.

Signature <u>Mark Pahlby</u>	Title <u>P.E. Spec.</u>	Date <u>11-2-99</u>
---------------------------------	----------------------------	------------------------

VII. DATE OF NOTIFICATION TO THE SECRETARY OF THE TAXATION AND REVENUE DEPARTMENT: 11/2/99

NOTICE: The operator must notify all working interest owners of this New Well certification.

PVZV2007040305

DISTRICT I
1625 N. French Dr., Hobbs, NM 88240

DISTRICT II
P.O. Drawer DD, Artesia, NM 88210

DISTRICT III
1000 Rio Brazos Rd., Aztec, NM 87410

OIL CONSERVATION DIVISION
P.O. Box 2088
Santa Fe, New Mexico 87504-2088

WELL API NO.
30-025-34655

5. Indicate Type of Lease
 STATE FEE

6. State Oil & Gas Lease No.
22503

WELL COMPLETION OR RECOMPLETION REPORT AND LOG

1a. Type of Well:
 OIL WELL GAS WELL DRY OTHER

b. Type of Completion:
 New Well Workover Deepen Plug Back Diff. Resrv. Other

2. Name of Operator
Apache Corporation

3. Address of Operator
2000 Post Oak Blvd., Ste. 100, Houston, Texas 77056-4400

4. Well Location
Unit Letter **N** **1172** Feet From The **South** Line and **2424** Feet From The **West** Line
Section **23** Township **21S** Range **37E** NMPM **Lea** County

7. Lease Name or Unit Agreement Name
Northeast Drinkard Unit

8. Well No.
926

9. Pool name or Wildcat
Eunice N., Blinebry-Tubb-Drinkard

10. Date Spudded **7/17/99** 11. Date T.D. Reached **7/31/99** 12. Date Compl. (Ready to Prod.) **8/19/99** 13. Elevations (DF& RKB, RT, GR, etc.) **3383'** 14. Elev. Casinghead **GR**

15. Total Depth **6840** 16. Plug Back T.D. **6754** 17. If Multiple Compl. How Many Zones? **X** 18. Intervals Drilled By **X** 19. Producing Interval(s), of this completion - Top, Bottom, Name **Blinebry 5524 - 5764 Tubb 5920 - 6224 Drinkard 6412 - 6622** 20. Was Directional Survey Made **NO**

21. Type Electric and Other Logs Run **GR-CNL / GR-DLL** 22. Was Well Cored **NO**

CASING RECORD (Report all strings set in well)

CASING SIZE	WEIGHT LB./FT.	DEPTH SET	HOLE SIZE	CEMENTING RECORD	AMOUNT PULLED
8-5/8	24#	1245	12-1/4	460 sx / Circulated 88 sx	
5-1/2	17#	6840	7-7/8	1400 sx / Circulated 26 sx	

24. LINER RECORD					25. TUBING RECORD		
SIZE	TOP	BOTTOM	SACKS CEMENT	SCREEN	SIZE	DEPTH SET	PACKER SET
					2-7/8	6691	

26. Perforation record (interval, size, and number)	27. ACID, SHOT, FRACTURE, CEMENT, SQUEEZE, ETC.	
	DEPTH INTERVAL	AMOUNT AND KIND MATERIAL USED
Blinebry 5524-32, 36-43, 50-90, 96-5602, 38-66, 5700-38, 46-64 - 4" - 449 Holes	5524 - 5764	Acidize w / 6800 gals 15% HCL Frac w / 20300 gals gel & 80000# 16/30 sand
Tubb 5920 - 25, 80-6004, 14-20, 56-66, 6148-60, 64-84, 6216-24 - 4" - 340 Holes	5920 - 6224	Acidize w / 4400 gals 15% HCL Frac w / 51000 gals gel & 80340# 16/30 sand
Drinkard 6412-18, 29-35, 44-48, 96-6500, 56-66, 74-6602, 08-12, 16-22 - 4" - 280 Holes	6412 - 6622	Acidize w / 3600 gals 15% HCL Frac w / 17900 gals gel & 40340# 16/30 sand

28. **PRODUCTION**

Date First Production **8/21/99** Production Method (Flowing, gas lift, pumping - Size and type pump) **Pumping - 1.5" Rod Insert** Well Status (Prod. or Shut-In) **Producing**


Date of Test **8/22/99** Hours Tested **24** Choke Size **43** Prod'n For Test Period **43** Oil - Bbl. **175** Gas - MCF **31** Water - Bbl. **4070**

Flow Tubing Press. **37.2** Casing Pressure **37.2** Calculated 24-Hour Rate **37.2** Oil - Bbl. **37.2** Gas - MCF **37.2** Water - Bbl. **37.2** Oil Gravity - API - (Corr.) **37.2**

29. Disposition of Gas (Sold, used for fuel, vented, etc.) **Sold** Test Witnessed By **Apache Corporation**

30. List Attachments **Logs**

31. I hereby certify that the information shown on both sides of this form is true and complete to the best of my knowledge and belief

Signature  Printed Name **Debra J. Anderson** Title **Sr. Engr. Tech.** Date **8/25/99**

DISTRICT I 1625 N. French Dr., Hobbs, NM 88240
DISTRICT II P.O. Drawer DD, Artesia, NM 88210
DISTRICT III 1000 Rio Brazos Rd., Aztec, NM 87410

OIL CONSERVATION DIVISION P.O. Box 2088 Santa Fe, New Mexico 87504-2088

WELL API NO. 30-025-34655
5. Indicate Type of Lease STATE FEE
6. State Oil & Gas Lease No. 22503
7. Lease Name or Unit Agreement Name Northeast Drinkard Unit
8. Well No. 926
9. Pool name or Wildcat Eunice N., Blinebry-Tubb-Drinkard
10. Elevation (Show whether DF, RKB, RT, GR, etc.) 3383 GR

SUNDRY NOTICES AND REPORTS ON WELLS (DO NOT USE THIS FORM FOR PROPOSALS TO DRILL OR TO DEEPEN OR PLUG BACK TO A DIFFERENT RESERVOIR. USE "APPLICATION FOR PERMIT" (FORM C-101) FOR SUCH PROPOSALS.)

1. Type of Well: OIL WELL GAS WELL OTHER

2. Name of Operator Apache Corporation

3. Address of Operator 2000 Post Oak Blvd., Ste. 100, Houston, Texas 77056-4400

4. Well Location Unit Letter N : 1172 Feet From The South Line and 2424 Feet From The West Line Section 23 Township 21S Range 37E NMPM Lea County

10. Elevation (Show whether DF, RKB, RT, GR, etc.) 3383 GR

11. Check Appropriate Box to Indicate Nature of Notice, Report, or Other Data
NOTICE OF INTENTION TO: Perform Remedial Work, Temporarily Abandon, Pull or Alter Casing, Other
SUBSEQUENT REPORT OF: Remedial Work, Commence Drilling Operations, Casing Test and Cement Job, Other Surface & Production Casing

12. Describe Proposed or Completed Operations (Clearly state all pertinent details, and give pertinent dates, including estimated date of starting any proposed work)
SEE RULE 1103.
7/17/99 MIRU Patterson Rig # 63. Spud well @ 2:30 pm
7/18/99 Drilled 12-1/4" hole to 1245'. Ran 31 jts 8-5/8" 24# K-55 ST&C casing. Cemented w / 460 sx Class "C". Circulated 88 sx to pit.
7/31/99 Drilled 7-7/8" hole to 6840'. Ran 165 jts 5-1/2" 17# J-55 LT&C casing. Cemented w / 875 sx 35/65 POZ "C" & 525 sx 50/50 POZ "H". Circulated 26 sx to pit. Top of float collar @ 6754'. Top of float shoe @ 6838'. Rig released @ 7:00 pm.

I hereby certify that the information above is true and complete to the best of my knowledge and belief.
SIGNATURE Debra J. Anderson TITLE Sr. Engineering Technician DATE 8/2/99
TYPE OR PRINT NAME Debra J. Anderson TELEPHONE NO. 713-296-6338
APPROVED BY TITLE DATE
CONDITIONS OF APPROVAL, IF ANY:

Property/DOI: 18312101/90000 Name: N E DRINKARD UNIT EXP

State: NM Cnty: 025 LEA

Prod: ALL PRODUCTS

00001001	APACHE CORPORATION 2000 POST OAK BLVD STE 100 HOUSTON TX 77056	WI	01	0.7357988
00040402	MARATHON OIL COMPANY PO BOX 552 MIDLAND TX 79702-0552	WI	01	0.0189515
00418202	DEVON ENERGY CORPORATION 20 N BROADWAY STE 1500 OKLAHOMA CITY OK 73102-8260	WI	01	0.0085642
01073601	EXXON COMPANY USA PO BOX 951442 DALLAS TX 75395-1442	WI	01	0.0489492
02228601	TEXACO EXPLORATION & PROD INC P O BOX 20078 HOUSTON TX 77216-0778	WI	01	0.0556839
04438501	JOHN H HENDRIX CORPORATION P.O. BOX 3040 MIDLAND TX 79702-3040	WI	01	0.0032898
07445101	CROSS TIMBERS OIL COMPANY LP PO BOX 840287 DALLAS TX 75284-0287	WI	01	0.0006326
07886201	JO ANN GARRISON 5221 IRA FORT WORTH TX 78117-2457	WI	01	0.0000168
08481801	CHARLES L COBB 4915 D 94TH LUBBOCK TX 79424-4811	WI	01	0.0000672
08514501	OWEN MCWHORTER 3019 21ST ST LUBBOCK TX 79410-1425	WI	01	0.0000672

15764101	MARION SHELTON BENNETT 9110 BLUFF SPRINGS RD AUSTIN TX 78744	WI	01	0.0001008
15764301	LAVENA HOWARD 5221 IRA STREET FORT WORTH TX 76117	WI	01	0.0000336
15764401	MARJORIE CONE KASTMAN P O BOX 5930 LUBBOCK TX 79408-5930	WI	01	0.0011199
15764501	KATHERINE A CONE KECK 1801 AVE OF THE STARS STE 430 LOS ANGELES CA 90067	WI	01	0.0032702
15764601	ANN W MORRIS 2865 MACVICAR TOPEKA KS 66611	WI	01	0.0001355
15764701	MARY ANNE RIWINSKY P OB XO 9620 FORT WORTH TX 76107-0620	WI	01	0.0000168
14383102	OCEAN ENERGY INC PO BOX 4600 HOUSTON TX 77210	WI	01	0.123302
TOTAL DOI 18312101/90000				1.00000000