

1333

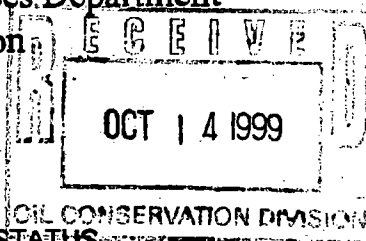
Form C-142

Date 06/99

New Mexico
Energy Minerals and Natural Resources Department

Oil Conservation Division

2040 South Pacheco Street
 Santa Fe, New Mexico 87505
 (505) 827-7131



**SUBMIT ORIGINAL
 PLUS 2 COPIES
 TO THE SANTA FE
 OFFICE**

District I - (505) 393-6161
 1625 N. French Dr
 Hobbs, NM 88241-1980
District II - (505) 748-1283
 811 S. First
 Artesia, NM 88210
District III - (505) 334-6178
 1000 Rio Brazos Road
 Aztec, NM 87410
District IV - (505) 827-7131

APPLICATION FOR NEW WELL STATUS

I. Operator and Well

Operator name & address PREMIER OIL & GAS, INC. P.O. BOX 1246 ARTESIA, NM 88210							OGRID Number 17985	
Contact Party ROBIN COCKRUM							Phone 748-2093	
Property Name DALE H PARKE "A" TR 1					Well Number 19		API Number 30-015-30705	
UL E	Section 22	Township 17S	Range 30E	Feet From The 2310	North/South Line NORTH	Feet From The 330	East/West Line WEST	County EDDY

II. Date/Time Information

Spud Date 8/25/99	Spud Time 11:00 P.M.	Date Completed 9/23/99	Pool LOCO HILLS Paddock
----------------------	-------------------------	---------------------------	----------------------------

III. Attach copies of Form C-103 or Federal Form 3160-5 showing date/time of drilling commenced and Form C-105 or Federal Form 3160-4 showing well was completed as a producer.

IV. Attach a list of all working interest owners with their percentage interests.

V. AFFIDAVIT:


State of NEW MEXICO)
 ss.
 County of EDDY)

ROBIN COCKRUM being first duly sworn, upon oath states:

- I am the Operator, or authorized representative of the Operator, of the above-referenced well.
- To the best of my knowledge, this application is complete and correct.

Signature Robin Cockrum Title AGENTATION ANALYST Date 10/11/99

SUBSCRIBED AND SWORN TO before me this 14th day of October, 1999.



My Commission Expires 9-13-01

Cairene D. Smith
 Notary Public

FOR OIL CONSERVATION DIVISION USE ONLY:

VI. CERTIFICATION OF APPROVAL:

This Application is hereby approved and the above-referenced well is designated a New Well. By copy hereof, the Division notifies the Secretary of the Taxation and Revenue Department of this Approval.

Signature <u>Mark Bailey</u>	Title <u>P.E. Speer</u>	Date <u>NOV 22 1999</u>
---------------------------------	----------------------------	----------------------------

VII. DATE OF NOTIFICATION TO THE SECRETARY OF THE TAXATION AND REVENUE DEPARTMENT: 11/22/99

NOTICE: The operator must notify all working interest owners of this New Well certification.

PV2V2007040589

UNITED STATES
DEPARTMENT OF THE INTERIOR
BUREAU OF LAND MANAGEMENT

FORM APPROVED
Budget Bureau No. 1004-0135
Expires: March 31, 1993

5. Lease Designation and Serial No.
NM-0467930

6. If Indian, Allottee or Tribe Name

7. If Unit or CA, Agreement Designation

8. Well Name and No.

DALE H PARKE "A" TR 1 #19

9. API Well No.

30-015-30705

10. Field and Pool, or Exploratory Area

LOCO HILLS PADDOCK

11. County or Parish, State

EDDY, NM

SUNDRY NOTICES AND REPORTS ON WELLS

Do not use this form for proposals to drill or to deepen or reentry to a different reservoir.
Use "APPLICATION FOR PERMIT-" for such proposals

SUBMIT IN TRIPLICATE

1. Type of Well

☒ Oil Well ☐ Gas Well ☐ Other

2. Name of Operator

PREMIER OIL & GAS, INC

3. Address and Telephone No.

P.O. BOX 1246, ARTESIA, NM 88210 505-748-2093

4. Location of Well (Footage, Sec., T., R., M., or Survey Description)

2310 FNL 330 FWL, SEC. 22-T17S-R30E UNIT E

12. CHECK APPROPRIATE BOX(S) TO INDICATE NATURE OF NOTICE, REPORT, OR OTHER DATA

TYPE OF SUBMISSION

☐ Notice of Intent

☒ Subsequent Report

☐ Final Abandonment Notice

TYPE OF ACTION

☐ Abandonment

☐ Recompletion

☐ Plugging Back

☐ Casing Repair

☐ Altering Casing

☒ Other SPUD, CMT CSG

☐ Change of Plans

☐ New Construction

☐ Non-Routine Fracturing

☐ Water Shut-Off

☐ Conversion to Injection

☐ Dispose Water

(Note: Report results of multiple completion on Well Completion or Recompletion Report and Log form.)

13. Describe Proposed or Completed Operations (Clearly state all pertinent details, and give pertinent dates, including estimated date of starting any proposed work. If well is directionally drilled, give subsurface locations and measured and true vertical depths for all markers and zones pertinent to this work.)

SPUD WELL @ 11:00 P.M. 8/25/99. DRLD 12 1/4" HOLE TO 431', RAN 10 JTS 8 5/8" 24# J-55 CSG TO 431', CMTD W/400 SX PREM PLUS, PLUG DOWN @ 8:30 A.M. 8/26/99, CIRC 40 SX TO SURF. WOC 18 HRS, TSTD CSG TO 600# FOR 20 MINUTES - HELD OK.

14. I hereby certify that the foregoing is true and correct

Signed Robin Cockerum Title AGENT Date 08/27/99

(This space for Federal or State office use)

Approved by

Conditions of approval, if any:

Title

Date

copy to
pasture
KC

UNITED STATES
DEPARTMENT OF THE INTERIOR
BUREAU OF LAND MANAGEMENT

SUBMIT IN DUPLICATE*

(See other in-
structions on
reverse side)FORM APPROVED
OMB NO. 1004-0137
Expires: February 28, 1995

5. LEASE DESIGNATION AND SERIAL NO.

NM-0467930

6. IF INDIAN, ALLOTTEE OR TRIBE NAME

7. UNIT AGREEMENT NAME

8. FARM OR LEASE NAME, WELL NO.

DALE H PARKE "A" TR 1 #19

9. API WELL NO.

30-015-30705

10. FIELD AND POOL, OR WILDCAT
LOCO HILLS PADDOCK11. SEC., T., R., M., OR BLOCK AND SURVEY
OR AREA

SEC. 22-T17S-R30E

12. COUNTY OR PARISH
EDDY13. STATE
NM

1a. TYPE OF WELL:

OIL
WELL ☒GAS
WELL ☐DRY ☐

Other

b. TYPE OF COMPLETION:

NEW
WELL ☒WORK
OVER ☐DEEP-
EN ☐PLUG
BACK ☐DIFF.
RESVR. ☐

Other

2. NAME OF OPERATOR

PREMIER OIL & GAS, INC

3. ADDRESS AND TELEPHONE NO.

P.O. BOX 1246, ARTESIA, NM 88210 505-748-2093

4. LOCATION OF WELL (Report location clearly and in accordance with any State requirements)*

At surface

2310 FNL 330 FWL

At top prod. interval reported below

SAME

At total depth

SAME

14. PERMIT NO.

DATE ISSUED

15. DATE SPUDDED
08/25/9916. DATE T.D. REACHED
09/08/9917. DATE COMPL. (Ready to prod.)
09/23/9918. ELEVATIONS (DF, RKB, RT, GE, ETC.)*
3658' GR

19. ELEV. CASINGHEAD

20. TOTAL DEPTH, MD & TVD
5120'21. PLUG, BACK T.D., MD & TVD
5108'22. IF MULTIPLE COMPL.,
HOW MANY*23. INTERVALS
DRILLED BY
→ROTARY TOOLS
0-5120'

CABLE TOOLS

24. PRODUCING INTERVAL(S), OF THIS COMPLETION-TOP, BOTTOM, NAME (MD AND TVD)*

4504-4916' PADDOCK

25. WAS DIRECTIONAL
SURVEY MADE

No

26. TYPE ELECTRIC AND OTHER LOGS RUN
DLL, CSNG27. WAS WELL CORED
No

28. CASING RECORD (Report all strings set in well)

CASING SIZE/GRADE	WEIGHT, LB./FT.	DEPTH SET (MD)	HOLE SIZE	TOP OF CEMENT, CEMENTING RECORD	AMOUNT PULLED
8 5/8", J-55	24#	431'	12 1/4"	400 SX	CIRC 40 SX
5 1/2", J-55	17#	5120'	7 7/8"	1950 SX	CIRC 380 SX

29. LINER RECORD

30. TUBING RECORD

SIZE	TOP (MD)	BOTTOM (MD)	SACKS CEMENT*	SCREEN (MD)	SIZE	DEPTH SET (MD)	PACKER SET (MD)
					2 7/8"	4467'	

31. PERFORATION RECORD (Interval, size and number)

4504-4916' 20 SHOTS

32. ACID, SHOT, FRACTURE, CEMENT SQUEEZE, ETC.

DEPTH INTERVAL (MD)	AMOUNT AND KIND OF MATERIAL USED
4504-4916'	ACD W/2000 GALS 15% NEFE ACID

33. * PRODUCTION

DATE FIRST PRODUCTION 09/26/99		PRODUCTION METHOD (Flowing, gas lift, pumping--size and type of pump) PUMPING				WELL STATUS (Producing or shut-in) PROD	
DATE OF TEST 09/28/99	HOURS TESTED 24	CHOKE SIZE	PROD'N FOR TEST PERIOD →	OIL---BBL. 48	GAS---MCF. 36	WATER---BBL. 948	GAS-OIL RATIO
FLOW. TUBING PRESS.	CASING PRESSURE	CALCULATED 24-HOUR RATE →	OIL---BBL.	GAS---MCF.	WATER---BBL.	OIL GRAVITY-API (CORR.)	

34. DISPOSITION OF GAS (Sold, used for fuel, vented, etc.)
SOLDTEST WITNESSED BY
OWEN PUCKETT

35. LIST OF ATTACHMENTS

LOGS, DEVIATION SURVEY

36. I hereby certify that the foregoing and attached information is complete and correct as determined from all available records

SIGNED



TITLE AGENT

DATE 10/11/99

*(See Instructions and Spaces for Additional Data on Reverse Side)

Title 18 U.S.C. Section 1001, makes it a crime for any person knowingly and willfully to make to any department or agency of the United States any false, fictitious or fraudulent statements or representations as to any matter within its jurisdiction.

37. SUMMARY OF POROUS ZONES: (Show all important zones of porosity and contents thereof; cored intervals; and all drill-stem tests, including depth interval tested, cushion used, time tool open, flowing and shut-in pressures, and recoveries):

FORMATION	TOP	BOTTOM	DESCRIPTION, CONTENTS, ETC.

38. GEOLOGICAL MARKERS			38. GEOLOGICAL MARKERS		
NAME	TOP		NAME	TOP	
	MEAS. DEPTH	TRUE VERT. DEPTH		MEAS. DEPTH	TRUE VERT. DEPTH
YATES	1272'				
QUEEN	2216'				
SAN ANDRES	2979'				
GLORIETTA	4439'				

SEP 14 1999

L & M DRILLING, INC.

OIL WELL DRILLING CONTRACTORS
PO BOX 1370 ARTESIA, NEW MEXICO 88211-1370
(505) 746-4405 746-3518 748-2205

September 13, 1999

Premier Production
PO Drawer 227
Artesia, NM 88211-0227

RE: Dale H. Parke A TR #19
2310' FNL & 330' FWL
Sec. 22, T17S, R30E
Eddy County, New Mexico

Gentlemen:

The following is a Deviation Survey for the above captioned well.

DEPTH	DEVIATION	DEPTH	DEVIATION
218'	1°	2942'	2 1/4°
431'	1°	3005'	1 1/4°
642'	1 3/4°	3035'	1°
890'	1°	3128'	2 1/4°
1138'	1/4°	3221'	3 1/2°
1357'	1/2°	3282'	1 1/2°
1604'	1°	3343'	3 1/2°
1824'	3/4°	3373'	2°
2071'	1°	3435'	2°
2389'	2 3/4°	3528'	1 1/2°
2446'	2 3/4°	3779'	1 1/2°
2539'	2 1/2°	4026'	1 3/4°
2664'	3°	4275'	1 1/4°
2727'	2°	4536'	1 1/4°
2820'	2 1/4°	4829'	1/2°
		5120'	1°


Very truly yours,



Eddie C. LaRue
Vice President

STATE OF NEW MEXICO }
COUNTY OF EDDY }

The foregoing was acknowledged before me
this 13th day of September, 1999.


Notary Public

OFFICIAL SEAL
REGINA L. GARNER
NOTARY PUBLIC - NEW MEXICO
NOTARY BOARD FILED WITH SECRETARY OF STATE
My Commission Expires Aug. 30, 2000

PREMIER OIL & GAS, INC
DALE H PARKE "A" TR 1 #19
2310 FNL 330 FWL, SEC. 22-T17S-R30E
30-015-30705

<u>Working Interest Owner</u>	<u>Percentage Interests</u>
Marbob Energy Corporation P.O. Box 227 Artesia, NM 88210	16.67%
Pitch Energy Corporation P.O. Box 304 Artesia, NM 88210	16.67%
Atlantic Richfield Company P.O. Box 1610 Midland, TX 79702-1610	33.33%
Premier Oil & Gas, Inc. P.O. Box 1246 Artesia, NM 88210	17.00%
David E Barrett and Sandra Kay Barrett, Trustees of the David E Barrtett and Sandra Kay Barrett Revocable Trust 2411 N 13th Street Artesia, NM 88210	<u>16.33%</u>
	100%