


Energy Minerals and Natural Resources Department

Oil Conservation Division

2040 South Pacheco Street
Santa Fe, New Mexico 87505
(505) 827-7131

SUBMIT ORIGINAL
PLUS 2 COPIES
TO THE SANTA FE
OFFICE

District I - (505) 393-6161
1525 N. French Dr
Hobbs, NM 88241-1980
District II - (505) 748-1283
811 S. First
Artesia, NM 88210
District III - (505) 334-6178
1000 Rio Brazos Road
Aztec, NM 87410
District IV - (505) 827-7131



APPLICATION FOR NEW WELL STATUS

I. Operator and Well

Operator name & address E.G.L. RESOURCES INC P.O. BOX 10686, MIDLAND, TX 79702							OGRID Number 173413	
Contact Party DAREN PRINIZ							Phone 915-687-6560	
Property Name OXY YATES 13 FED #16					Well Number #16		API Number 30-015-30801	
UL E	Section 13	Township 20S	Range 28E	Feet From The 1650	North/South Line N	Feet From The 300	East/West Line W	County EDDY

II. Date/Time Information

Spud Date 11/13/99	Spud Time 9:30 PM	Date Completed 11/23/99	Pool Russell Yates
-----------------------	----------------------	----------------------------	-----------------------

III. Attach copies of Form C-103 or Federal Form 3160-5 showing date/time of drilling commenced and Form C-105 or Federal Form 3160-4 showing well was completed as a producer.

IV. Attach a list of all working interest owners with their percentage interests.

V. AFFIDAVIT:

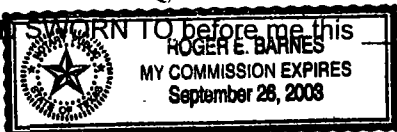
State of TEXAS)
) ss.
County of MIDLAND)

_____, being first duly sworn, upon oath states:

- I am the Operator, or authorized representative of the Operator, of the above-referenced well.
- To the best of my knowledge, this application is complete and correct.

Signature Daren Priniz Title Secretary Date 12/15/99

SUBSCRIBED AND SWORN TO before me this 5 day of December, 1999



Roger E. Barnes
Notary Public

My Commission expires: _____

FOR OIL CONSERVATION DIVISION USE ONLY:

VI. CERTIFICATION OF APPROVAL:

This Application is hereby approved and the above-referenced well is designated a New Well. By copy hereof, the Division notifies the Secretary of the Taxation and Revenue Department of this Approval.

Signature <u>Mark R. [Signature]</u>	Title <u>P.E. [Signature]</u>	Date <u>JAN 24 2000</u>
-----------------------------------------	----------------------------------	----------------------------

VII. DATE OF NOTIFICATION TO THE SECRETARY OF THE TAXATION AND REVENUE DEPARTMENT: 1/25/00

NOTICE: The operator must notify all working interest owners of this New Well certification.

PV2V2007641886

UNITED STATES
DEPARTMENT OF THE INTERIOR
BUREAU OF LAND MANAGEMENT

OPERATOR'S COPY

FORM APPROVED
Budget Bureau No. 1004-0135
Expires: March 31, 1993

SUNDRY NOTICES AND REPORTS ON WELLS

Do not use this form for proposals to drill or to deepen or reentry to a different reservoir.
Use "APPLICATION FOR PERMIT—" for such proposals

SUBMIT IN TRIPLICATE

1. Type of Well

☒ Oil Well ☐ Gas Well ☐ Other

2. Name of Operator

E.G.L. RESOURCES INC

3. Address and Telephone No.

P.O. BOX 10886, MIDLAND, TX 79702

4. Location of Well (Footage, Sec., T., R., M., or Survey Description)

1650' FNL & 300' FWL, SEC 13, T20S R28E

5. Lease Designation and Serial No.

LC 050797

6. If Indian, Allottee or Tribe Name

7. If Unit or CA, Agreement Designation

25024

8. Well Name and No.

OXY YATES 13 FED #16

9. API Well No.

30-015-30801

10. Field and Pool, or Exploratory Area

RUSSELL YATES

11. County or Parish, State

EDDY CO, NM

12. CHECK APPROPRIATE BOX(s) TO INDICATE NATURE OF NOTICE, REPORT, OR OTHER DATA

TYPE OF SUBMISSION

☐ Notice of Intent

☒ Subsequent Report

☐ Final Abandonment Notice

TYPE OF ACTION

☐ Abandonment

☐ Recompletion

☐ Plugging Back

☐ Casing Repair

☐ Altering Casing

☒ Other NEW WELL

☐ Change of Plans

☐ New Construction

☐ Non-Routine Fracturing

☐ Water Shut-Off

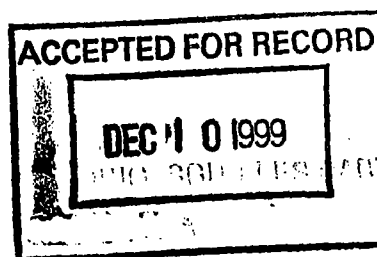
☐ Conversion to Injection

☐ Dispose Water

(Note: Report results of multiple completion on Well Completion or Recompletion Report and Log form.)

13. Describe Proposed or Completed Operations (Clearly state all pertinent details, and give pertinent dates, including estimated date of starting any proposed work. If well is directionally drilled, give subsurface locations and measured and true vertical depths for all markers and zones pertinent to this work.)*

SEE ATTACHMENT A



14. I hereby certify that the foregoing is true and correct

Signed

Title

Date

(This space for Federal or State office use)

Approved by

Title

Date

Conditions of approval, if any:

Title 18 U.S.C. Section 1001, makes it a crime for any person knowingly and willfully to make to any department or agency of the United States any false, fictitious or fraudulent statement or representations as to any matter within its jurisdiction.

*See Instruction on Reverse Side

ATTACHMENT A

EGL RESOURCES INC
OXY YATES FED 13 #16

- 11-13-99 MI&RU United Rig #7. Spud @ 2130 hrs w/ RR 7 7/8" button bit. Made 542' in 10 1/2 hrs with air mist. Drilling redbeds & sand.
- 11-14-99 TD @ 876' @ 1930 hrs. Circ hole 30 min, pmp 80 bbls 40 Vis mud. Lay down DP. Run 22 jts 5 1/2", 15.5# KS LT&C R-3 Csg. Cmt w/ Dowell, 400 sx Class "C" w/ 3% CaCl. Plug dwn @0050 hrs.
- 11-15-99 Run 1", pmp 100 sx, cmt circ to surf (0615 hrs)
- 11-22-99 MIRU Weatherford & JWS pulling unit. Test BOP, OK. Strt drilling w/ 4 3/4" mill bit @ 1130 hrs. TD 898 SDON.
- 11-23-99 Strt drilling @ 700 hrs. TD @ 915' @ 0400 hrs. POH lay down DP, Oil on bit. Run 28 jts 2 3/8" J55 8rd T&C tbg. SN @ 870'.

(July 1992)

**UNITED STATES
DEPARTMENT OF THE INTERIOR
BUREAU OF LAND MANAGEMENT**

OPERATOR'S COPY
SUBMIT IN DUPLICATE
(Instructions on reverse side)

OMB NO. 1004-0137
Expires: February 28, 1995

WELL COMPLETION OR RECOMPLETION REPORT AND LOG *

5. LEASE DESIGNATION AND SERIAL NO.

LC 050797

6. IF INDIAN, ALLOTTEE OR TRIBE NAME

25024

8. FARM OR LEASE NAME, WELL NO.

OXY YATES 13 Fed #16

9. API WELL NO.

30-015-30801

10. FIELD AND POOL, OR WILDCAT

Russell Yates

11. SEC., T., R., N., OR BLOCK AND SURVEY OR AREA

Sec 13, T20S R28E

12. COUNTY OR PARISH

EDDY

13. STATE

NM

1a. TYPE OF WELL: OIL WELL ☒ GAS WELL ☐ DRY ☐ Other _____

b. TYPE OF COMPLETION:

NEW WELL ☒ WORK OVER ☐ DEEP-EN ☐ PLUG DICK ☐ DIFF. BEVER. ☐ Other _____

2. NAME OF OPERATOR

E.G.L. RESOURCES INC

3. ADDRESS AND TELEPHONE NO.

P.O. BOX 10886, MIDLAND, TX 79702

4. LOCATION OF WELL (Report location clearly and in accordance with any State requirements)*

At surface 1650' ENL & 300' FWL,

At top prod. interval reported below SAME

At total depth SAME

14. PERMIT NO.

DATE ISSUED

15. DATE SPUDDED 11-13-99	16. DATE T.D. REACHED 11-23-99	17. DATE COMPL. (Ready to prod.) 11-23-99	18. ELEVATIONS (DF, RKB, RT, OR, ETC.)* 3249' GL	19. ELEV. CASINGHEAD 3249 GL
------------------------------	-----------------------------------	----------------------------------------------	-----------------------------------------------------	---------------------------------

20. TOTAL DEPTH, MD & TVD 915'	21. PLUG, BACK T.D., MD & TVD 915'	22. IF MULTIPLE COMPL., HOW MANY*	23. INTERVALS DRILLED BY →	ROTARY TOOLS all	CABLE TOOLS
-----------------------------------	---------------------------------------	-----------------------------------	-------------------------------	---------------------	-------------

24. PRODUCING INTERVAL(S), OF THIS COMPLETION—TOP, BOTTOM, NAME (MD AND TVD)* OH 876' - 915'	25. WAS DIRECTIONAL SURVEY MADE YES
-------------------------------------------------------------------------------------------------	----------------------------------------

26. TYPE ELECTRIC AND OTHER LOGS RUN NONE	27. WAS WELL CORRED NO
----------------------------------------------	---------------------------

29. CASING RECORD (Report all strings set in well)					
CASING SIZE/GRADE	WEIGHT, LB./FT.	DEPTH SET (MD)	HOLE SIZE	TOP OF CEMENT, CEMENTING RECORD	AMOUNT PULLED
5 1/2 K55	15.5#	876'	7 7/8"	Circ, 500 sx Class "C"	

29. LINER RECORD				30. TUBING RECORD		
SIZE	TOP (MD)	BOTTOM (MD)	BACKS CEMENT*	SCREEN (MD)	SIZE	DEPTH SET (MD)
					2 3/8"	870'

31. PERFORATION RECORD (Interval, size and number)		32. ACID, SHOT, FRACTURE, CEMENT SQUEEZE, ETC.	
OH		DEPTH INTERVAL (MD)	AMOUNT AND KIND OF MATERIAL USED

33. PRODUCTION							
DATE FIRST PRODUCTION 11-23-99		PRODUCTION METHOD (Flowing, gas lift, pumping—size and type of pump) Flowing (Wait on PU)				WELL STATUS (Producing or shut-in) SI	
DATE OF TEST 11-23-99	HOURS TESTED 1	CHOKE SIZE 1/8"	PROD'N. FOR TEST PERIOD →	OIL—BBL. TSM	GAS—MCF.	WATER—BBL.	GAS-OIL RATIO
FLOW, TUBING PRESS.	CASING PRESSURE	CALCULATED 24-HOUR RATE →	OIL—BBL.	WATER—BBL.	OIL GRAVITY-API (CORR.)		

34. DISPOSITION OF GAS (Sold, used for fuel, vented, etc.) Vented	TEST WITNESSED BY John Starck
----------------------------------------------------------------------	----------------------------------

35. LIST OF ATTACHMENTS NONE

36. I hereby certify that the foregoing and attached information is complete and correct as determined from all available records

SIGNED [Signature] TITLE Op Engineer DATE 12/2/99

*(See Instructions and Spaces for Additional Data on Reverse Side)

Title 18 U.S.C. Section 1001, makes it a crime for any person knowingly and willfully to make to any department or agency of the United States any false, fictitious or fraudulent statements or representations as to any matter within its jurisdiction.

SUMMARY OF POROUS ZONES: (Show all important zones of porosity and contents thereof; cored intervals; and all drill-stem, tests, including depth interval tested, cushion used, time tool open, flowing and shut-in pressures, and recoveries):

38. GEOLOGIC MARKERS

FORMATION	TOP	BOTTOM	DESCRIPTION, CONTENTS, ETC.	NAME	TOP	
					MEAS. DEPTH	TRUE VERT. DEPTH
TANSILL YATES	0	60	CALICHE	TANSILL	365	565
	60	90	SAND & REDBED			
	90	278	REDBEDS	YATES	766	766
	278	425	REDBED & ANHYDRITE			
	425	565	SALT			
	565	766	ANHYDRITE & DOLOMITE			
	766	915	SAND & DOLOMITE			

12/27/99 2:22 pm

E.G.L. RESOURCES, INC.
Division of Interest Listing

Page 1

Lease/Deck	A/R	Owner	Owner's Name	Interest
<u>OXY430 OXY YATES FED 13 #16</u>				
OXY430	1200	AMA760	AMARCO OIL CORP	0.20500000
OXY430	1200	BAR760	BARNES*ROGER E	0.00500000
OXY430	1200	BOG110	BOGART*MICHAEL S	0.00500000
OXY430	1200	LER960	LERWICK I LTD	0.10000000
OXY430	1200	NEW590	NEWMAN*MICHAEL D	0.00500000
OXY430	1200	OLI950	OLIVE PETROLEUM	0.05000000
OXY430	1200	PET760	PETRAITIS OIL & GAS INC	0.10000000
OXY430	1200	POR810	PORTER*WILLIAM L	0.00500000
OXY430	1200	PRI610	PRINTZ LTD	0.10000000
OXY430	1200	SCH570	SCHLAGAL BROTHERS	0.10000000
OXY430	1200	SES630	SES OIL & GAS INC	0.19500000
OXY430	1200	SMI810	SMITH*L CHRISTOPHER	0.00500000
OXY430	1200	SNY250	SNYDER*MARCUS	0.02000000
OXY430	1200	STA760	STARCK FAMILY LTD	0.10000000
OXY430	1200	WAR760	WARRICK*JEANNETTE C	0.00500000
OXY430 OXY YATES FED			*TOTAL*	1.00000000