

DATE IN 4/28/06	SUSPENSE 5/19/06	ENGINEER <i>WILL JONES</i>	LOGGED IN 4/28/06	TYPE PLC <i>PC</i>	APP NO. PTD5061/845875
--------------------	---------------------	-------------------------------	----------------------	--------------------------	---------------------------

ABOVE THIS LINE FOR DIVISION USE ONLY

NEW MEXICO OIL CONSERVATION DIVISION

- Engineering Bureau -

1220 South St. Francis Drive, Santa Fe, NM 87505



ADMINISTRATIVE APPLICATION CHECKLIST

THIS CHECKLIST IS MANDATORY FOR ALL ADMINISTRATIVE APPLICATIONS FOR EXCEPTIONS TO DIVISION RULES AND REGULATIONS WHICH REQUIRE PROCESSING AT THE DIVISION LEVEL IN SANTA FE

Application Acronyms:

[NSL-Non-Standard Location] **[NSP-Non-Standard Proration Unit]** **[SD-Simultaneous Dedication]**
[DHC-Downhole Commingling] **[CTB-Lease Commingling]** **[PLC-Pool/Lease Commingling]**
[PC-Pool Commingling] **[OLS - Off-Lease Storage]** **[OLM-Off-Lease Measurement]**
[WFX-Waterflood Expansion] **[PMX-Pressure Maintenance Expansion]**
[SWD-Salt Water Disposal] **[IPI-Injection Pressure Increase]**
[EOR-Qualified Enhanced Oil Recovery Certification] **[PPR-Positive Production Response]**

[1] TYPE OF APPLICATION - Check Those Which Apply for [A]

[A] Location - Spacing Unit - Simultaneous Dedication
☐ NSL ☐ NSP ☐ SD

Check One Only for [B] or [C]

[B] Commingling - Storage - Measurement
☐ DHC ☐ CTB ☐ PLC ☐ PC ☐ OLS ☐ OLM

[C] Injection - Disposal - Pressure Increase - Enhanced Oil Recovery
☐ WFX ☐ PMX ☐ SWD ☐ IPI ☐ EOR ☐ PPR

[D] Other: Specify _____

[2] NOTIFICATION REQUIRED TO: - Check Those Which Apply, or ☐ Does Not Apply

[A] ☐ Working, Royalty or Overriding Royalty Interest Owners

[B] ☐ Offset Operators, Leaseholders or Surface Owner

[C] ☐ Application is One Which Requires Published Legal Notice

[D] ☐ Notification and/or Concurrent Approval by BLM or SLO
U.S. Bureau of Land Management - Commissioner of Public Lands, State Land Office

[E] ☐ For all of the above, Proof of Notification or Publication is Attached, and/or,

[F] ☐ Waivers are Attached

[3] SUBMIT ACCURATE AND COMPLETE INFORMATION REQUIRED TO PROCESS THE TYPE OF APPLICATION INDICATED ABOVE.

[4] CERTIFICATION: I hereby certify that the information submitted with this application for administrative approval is accurate and complete to the best of my knowledge. I also understand that no action will be taken on this application until the required information and notifications are submitted to the Division.

Note: Statement must be completed by an individual with managerial and/or supervisory capacity.

Print or Type Name

Signature

Title

Date

e-mail Address

District I

1625 N. French Drive, Hobbs, NM 88240

District II

1301 W. Grand Ave, Artesia, NM 88210

District III

1000 Rio Brazos Road, Aztec, NM 87410

District IV1220 S. St Francis Dr, Santa Fe, NM
87505

State of New Mexico

Energy, Minerals and Natural Resources Department

OIL CONSERVATION DIVISION1220 S. St Francis Drive
Santa Fe, New Mexico 875052006
APR
28Form C-107-B
Revised June 10, 2003

Submit the original
application to the Santa Fe
office with one copy to the
appropriate District Office.

APPLICATION FOR SURFACE COMMINGLING (DIVERSE OWNERSHIP)OPERATOR NAME: Mewbourne Oil CompanyOPERATOR ADDRESS: P. O. Box 7698 - Tyler, TX 75711APPLICATION TYPE: (Gas only)☐ Pool Commingling ☐ Lease Commingling ☒ Pool and Lease Commingling ☐ Off-Lease Storage and Measurement (Only if not Surface Commingled)LEASE TYPE: ☐ Fee ☒ State ☐ FederalIs this an Amendment to existing Order? ☐ Yes ☒ No If "Yes", please include the appropriate Order No. _____
Have the Bureau of Land Management (BLM) and State Land office (SLO) been notified in writing of the proposed commingling☐ Yes ☒ No**(A) POOL COMMINGLING**

Please attach sheets with the following information

(1) Pool Names and Codes	Gravities / BTU of Non-Commingled Production	Calculated Gravities / BTU of Commingled Production		Calculated Value of Commingled Production	Volumes
Baldrige Canyon					
Morrow - 71420	1029				
Mosely Canyon					
Strawn - 81470	1134				

(2) Are any wells producing at top allowables? ☐ Yes ☒ No(3) Has all interest owners been notified by certified mail of the proposed commingling? ☒ Yes ☐ No.(4) Measurement type: ☒ Metering ☐ Other (Specify)(5) Will commingling decrease the value of production? ☐ Yes ☒ No If "yes", describe why commingling should be approved**(B) LEASE COMMINGLING**

Please attach sheets with the following information

- (1) Pool Name and Code.
- (2) Is all production from same source of supply? ☐ Yes ☒ No
- (3) Has all interest owners been notified by certified mail of the proposed commingling? ☒ Yes ☐ No
- (4) Measurement type: ☒ Metering ☐ Other (Specify)

(C) POOL and LEASE COMMINGLING

Please attach sheets with the following information

- (1) Complete Sections A and E.

(D) OFF-LEASE STORAGE and MEASUREMENT

Please attached sheets with the following information

- (1) Is all production from same source of supply? ☐ Yes ☒ No
- (2) Include proof of notice to all interest owners.

(E) ADDITIONAL INFORMATION (for all application types)

Please attach sheets with the following information

- (1) A schematic diagram of facility, including legal location.
- (2) A plat with lease boundaries showing all well and facility locations. Include lease numbers if Federal or State lands are involved.
- (3) Lease Names, Lease and Well Numbers, and API Numbers.

I hereby certify that the information above is true and complete to the best of my knowledge and belief.

SIGNATURE: K. M. Calvert TITLE: Engineer DATE: 4/17/06TYPE OR PRINT NAME K. M. Calvert TELEPHONE NO.: (903) 561-2900E-MAIL ADDRESS: kcalvert@mewbourne.com

Attachment

A (1) Pool Names and Codes

Baldrige Canyon Morrow – 71420

1029 BTU

Mosley Canyon Strawn – 81470

1134 BTU

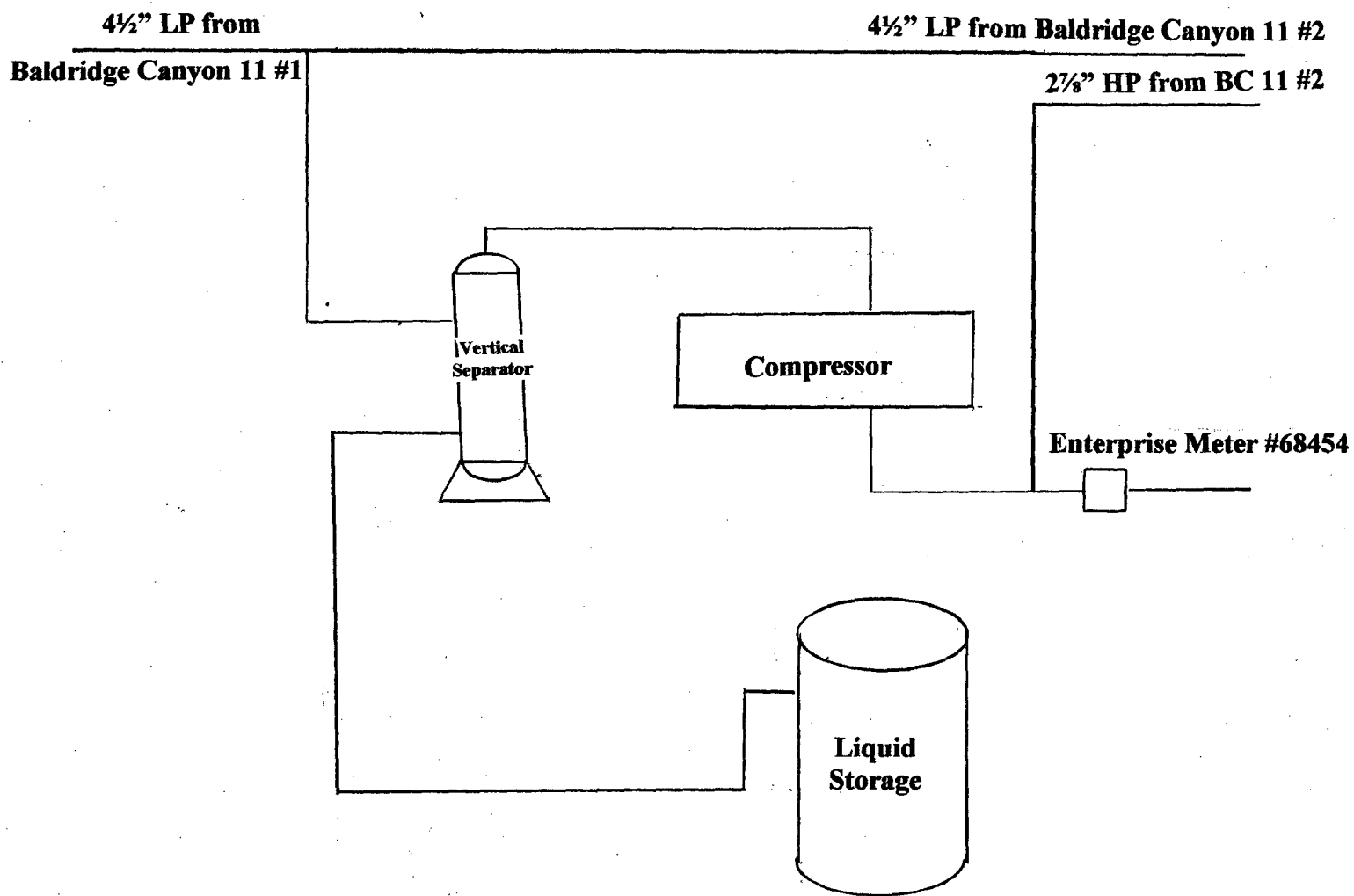
B (1) Pool Name and Code (Same as above)

E (1)

Common to only these wells E-3

	API No.
Outlaw Flats 1 State #1 Morrow - E12 Sec 1	30-015-32220
Baldrige Canyon 11 State #1 - Morrow A12 Sec 11	30-015-30038
Baldrige Canyon 11 State #2 Morrow A12 Sec 11	30-015-30462
Baldrige Canyon 12 State Com #1 Morrow	30-015-30416
Stetson Creek 13 State Com #1 Stan	30-015-32121

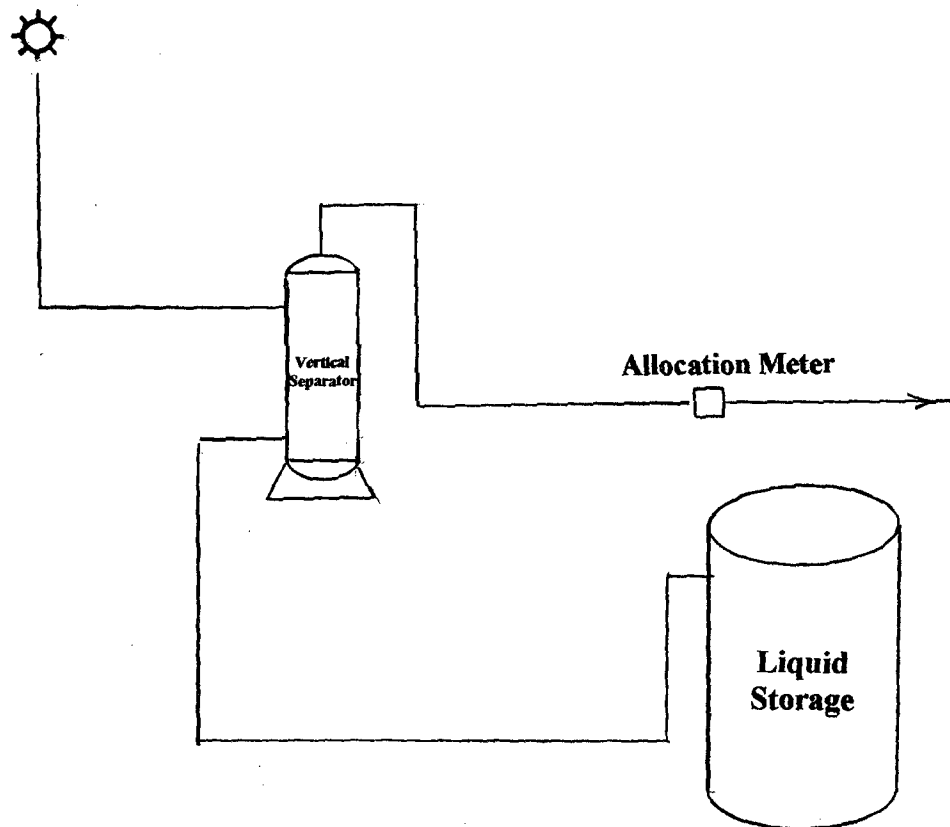
USL-4132



Baldridge Canyon 11 Compressor and Enterprise Baldridge Canyon CDP
Location: F – Sec. 11 – T24S – R24E

E-1

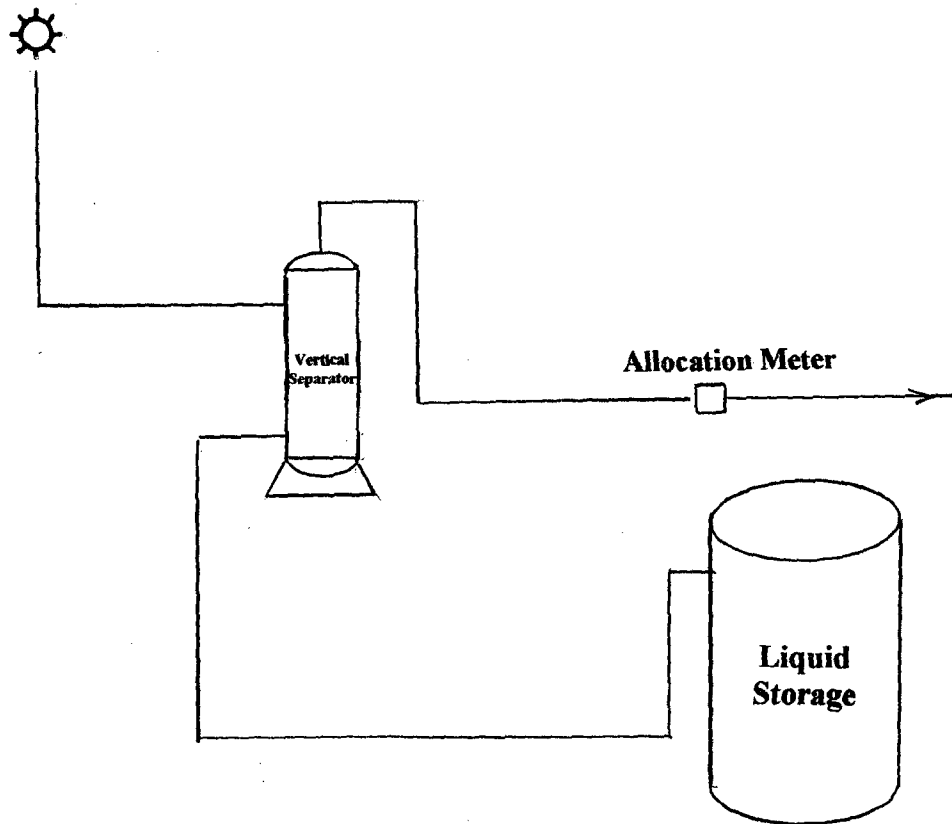
Outlaw Flats 1 St #1



Outlaw Flats 1 State #1 Tank Battery
Location: O - Sec. 1 - T24S - R24E

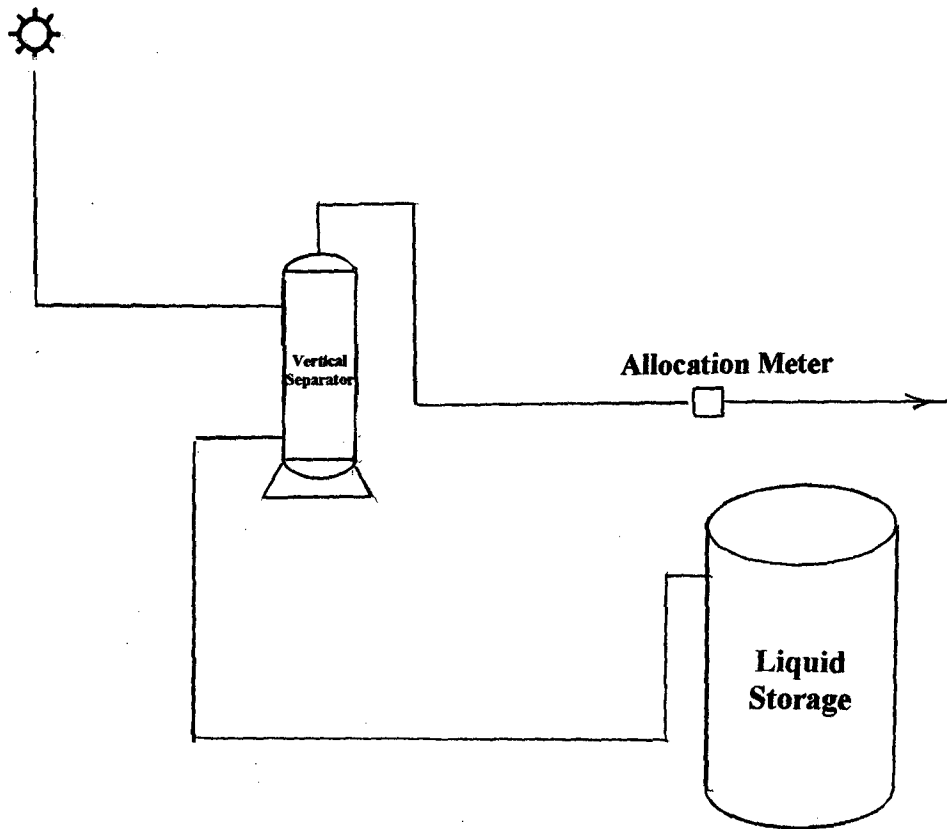
E-1

Baldrige Canyon 11 St #1



Baldrige Canyon 11 State #1 Tank Battery
Location: K - Sec. 11 - T24S - R24E

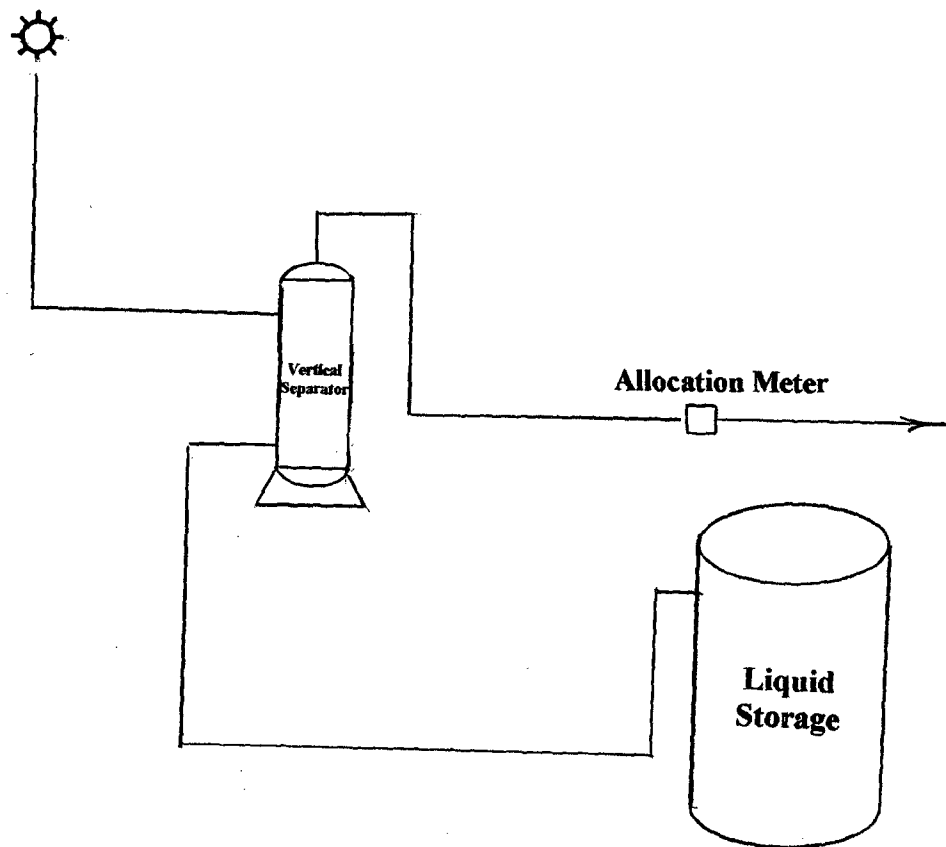
Baldrige Canyon 11 St Com #2



Baldrige Canyon 11 State #2 Tank Battery
Location: G - Sec. 11 - T24S - R24E

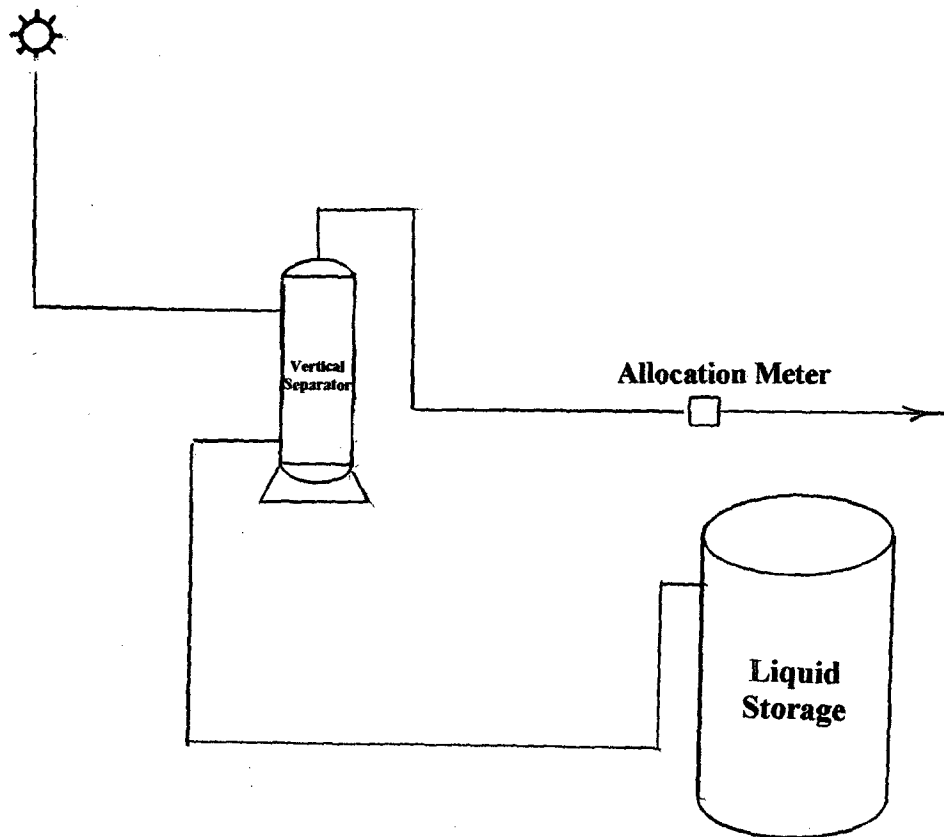
E-1

Baldrige Canyon 12 St Com #1



Baldrige Canyon 12 State Com #1 Tank Battery
Location: C – Sec. 12 – T24S – R24E

Stetson Creek 13 St Com #1



Stetson Creek 13 State Com #1 Tank Battery
Location: C – Sec. 13 – T24S – R24E

Owner Mail-out List

**Oil & Gas Acctg. Commission
State of New Mexico
P. O. Box 2308
Santa Fe, NM 87504-2308**

**Weaver Royalty Partners LP
1845 Woodall Rodgers Freeway - Suite 1275
Dallas, TX 75201**

**Foundation Mineral Partners LP
1845 Woodall Rodgers Freeway - Suite 1275
Dallas, TX 75201**

**Marathon Oil Company
Department 0882
Box 120001
Dallas, TX 75312-0882**

**University of New Mexico
Board of Regents
Scholes Hall - Room 252
Albuquerque, NM 87131**

**William F. Brainerd and Connie Jean Brainerd
P. O. Box 1891
Roswell, NM 88202-1891**

**Conquistador Council BSA
Bank of America NA
P. O. Box 840738
Dallas, TX 75284-0738**

**Russell D. Mann & Pauline Mann
1908 Carolina Way
Roswell, NM 88201-9782**

**New Mexico Military Institute Board of Regents
Att: Business Office
College & Main Street
Roswell, NM 88201-5173**

**Roxy A. Burkfield
1207 Camino Real
Roswell, NM 88201-1945**

**Magnum Hunter Production, Inc. – (774031)
4031 Solutions Center
Chicago, IL 60677-4000**

Nuevo Seis LP
P. O. Box 2588
Roswell, NM 88202-2588

W. A. Moncrief, Jr. and wife, Deborah Moncrief
Moncreif Building
950 Commerce Street
Fort Worth, TX 76102-5418

George Randolph Scott Trust
Agreement Dated 8/10/72
Bank of America-Trustee
P. O. Box 840738
Dallas, TX 75284-0738

Richard Barto Moncrief 1988
Trust for Mindyanne E. Moncrief
Att: Jerry D. Goodwin
777 Taylor Street - Suite 1030
Fort Worth, TX 76102

Richard Barto Moncrief 1988
Trust for Richard Jason Moncreif
Att: Mr. Jerry D. Goodwin
777 Taylor Street - Suite 1020
Fort Worth, TX 76102

Saltmine Investment Ptsp. Ltd.
712 Main - Suite 3310
Houston, TX 77002

James E. Hibbert
5941 Greentree
Houston, TX 77057

Hollis L. Hibbert
733 West Creekside Drive
Houston, TX 77024

Todd C. Hibbert
4014 Overbrook Lane
Houston, TX 77027

Paige Hibbert Jaffe - Residuary Trust
C/O Paige T. Hibbert - Trustee
1012 Townplace
Houston, TX 77057

Gene Tyler Dietrich
1223 Fountainview
Houston, TX 77057

Petratits Oil & Gas, Inc.
P. O. Box 10886
Midland, TX 79702-7886

Lerwick I Ltd.
P. O. Box 10886
Midland, TX 79702-7886

Fasken Land and Minerals, Ltd.
303 West Wall Avenue - Suite 1800
Midland, TX 79701-5116

Nadel & Gussman Permian LLC
P. O. Box 973542
Dallas, TX 75397-3542

Dewey E. Thornton
2311 Stutz Place
Midland, TX 79705-4930

Amarco Oil Corporation
C/O EGL Resources, Inc.
P. O. Box 10886
Midland, TX 79702

Sloan Petroleum, Inc.
P. O. Box 51703
Midland, TX 79710-1703

Printz Ltd.
C/O EGL Resources, Inc.
P. O. Box 10886
Midland, TX 79702

Starck Family Ltd.
C/O EGL Resources, Inc.
P. O. Box 10886
Midland, TX 79702

SES Investments, Ltd.
P. O. Box 371
Midland, TX 79702-0371

McBride Oil & Gas Corporation
P. O. Box 1515
Roswell, NM 88202-1515

Toreador Exploration
P. O. Box 678081
Dallas, TX 75267-8081

RKC, Inc.
7500 East Arapahoe Road - Suite 380
Centennial, CO 80012-6116

COG Oil & Gas LP
C/O COG Operating LLC
P. O. Box 849929
Dallas, TX 75284-9929

Quientesa Royalty LP
508 West Wall Avenue - Suite 500
Midland, TX 79701

